Met Office

Daily weather summary | April 2024

Monthly weather summary collated on the 15 May 2024 04:04 am

Product designed by the Met Office National Climate Information Centre (NCIC) in collaboration with The National Meteorological Library and Archive (NMLA).

Met Office and the Met Office logo are registered trademarks. © Crown copyright 2022

Daily Weather Summaries for April 2024

If you have any questions or feedback about this product or wish to obtain further data please contact the Met Office.

This document contains daily weather summaries for each day of April 2024. The Met Office National Meteorological Library and Archive holds a continuous record of daily weather summaries or daily weather reports from 1860, and these daily weather summaries form a continuation of that series.

The purpose of each summary is to provide an overview of the weather conditions across the UK on that day, with the historical emphasis mainly based on observations from surface network of weather stations, although the format has varied over the decades. While the emphasis remains on observations from the surface network, the current daily weather summaries supplement these by including satellite and rain-radar imagery to provide a more complete overview. The current format of the daily weather summaries is as follows:

1. Text summary of the main characteristics of the weather during the day, written by an operational meteorologist in the Met Office operations centre.
2. Table of daily extremes for the UK for key climate variables including temperature, rainfall, sunshine and gust speeds.
3. Overview of the synoptic situation at 00 and 12 UTC comprising: analysis charts showing the surface pressure pattern and associated weather fronts; North Atlantic and European infra-red satellite images showing cloud-cover; combined infra-red and rain-radar images of the UK; maps of wind speed and direction at 00 and 12 UTC; observations of pressure, wind speed and direction, cloud cover, air and dewpoint temperature at selected UK and European stations in data tables.
4. UK maps of key climate variables from observing stations including maximum, minimum and grass minimum temperature, rainfall, sunshine, gust speed and snow.
5. Further guidance notes

If you spot any data errors or omissions in this product please contact the Met Office.

Monthly summary collated 15/05/2024 04:04 Product designed by the Met Office National Climate Information Centre working with the Library and Archive.

Met Office Crown Copyright

Station Network Maps

This issue of the daily weather summary provides data for the following UK and European locations (Reykjavic (5) also included):

Daily Weather Summary for Monday 01 April 2024

This day's summary created 08/04/2024 04:03

Summary of the UK Weather for Monday 01 April 2024

During the night, it was a mixture of conditions across the country. An occlusion pushing into the UK from southwest England has brought a band of rainfall along the way, slowly travelling through inland. Furthermore, another occlusion arrived into the UK in the form of a low pressure from the east, which has brought plenty of rain to the eastern coastal areas and the Pennines. Elsewhere, remained mostly dry with some clouds. Winds were mostly calm. An occlusion with rain moved north across Wales and Midlands this morning. The far north was dry with sunny spells later in northwest Scotland. Rain in the central swathe of the UK was heavy at times, moved north-westwards into Northern Ireland and south then central Scotland. Following the rain in the southern third of the UK were showers, some heavy towards the central areas and the southwest later, and sunny spells. The evening was cloudy in the north with outbreaks of rain, and heavy showers restricted to southern coastal counties. Some clear spells across central areas.

Daily Extremes

Highest Maximum	**16.3°C** Cambridge, Niab (Cambridgeshire, 26mAMSL)
Lowest Maximum	**5.5°C** Salsburgh (Lanarkshire, 277mAMSL)
Highest Minimum	**8.7°C** Santon Downham (Suffolk, 6mAMSL)
Lowest Minimum	**-3.7°C** Altnaharra No 2 (Sutherland, 81mAMSL)
Lowest Grass Minimum	**-6.1°C** Skye: Harlosh (Inverness-shire, 20mAMSL)
Most Rainfall	**21.8mm** Durris (Kincardineshire, 107mAMSL)
Most Sunshine	**10.9hr** Preston, Cove House (Dorset, 44mAMSL)
Highest Gust	**44Kt 51mph** Warcop Range (Cumbria, 227mAMSL) also Berry Head (Devon, 58mAMSL)
Highest Gust (mountain)*	**52Kt 60mph** Great Dun Fell No 2 (Cumbria, 847mAMSL)
Greatest Snow Depth at 0900 UTC	No non-zero values.

mAMSL refers to station elevation in metres above mean sea level.

*Mountain stations are above 500mAMSL.

Daily Weather Summary for Monday 01 April 2024

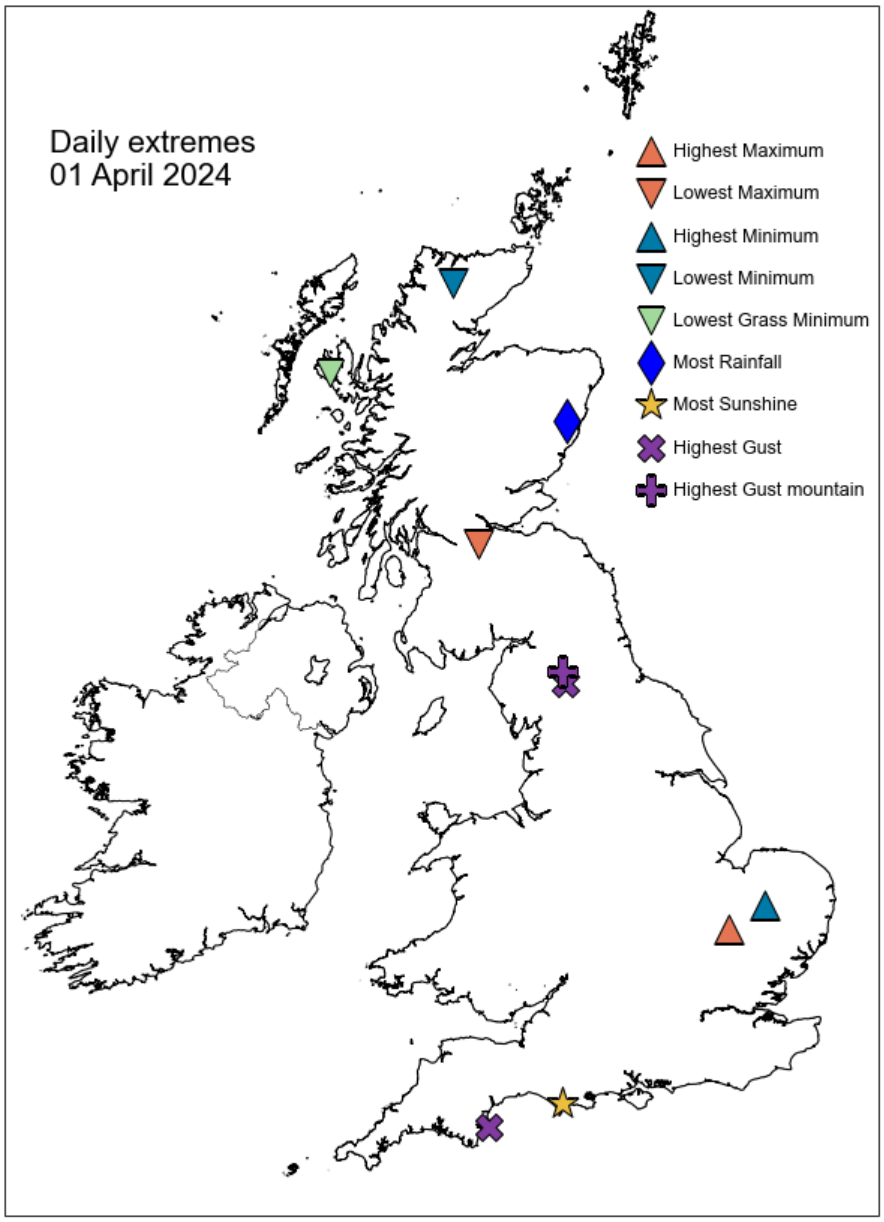

Daily Weather Summary for Monday 01 April 2024

North Atlantic and Europe analysis charts and satellite images at 0000 UTC

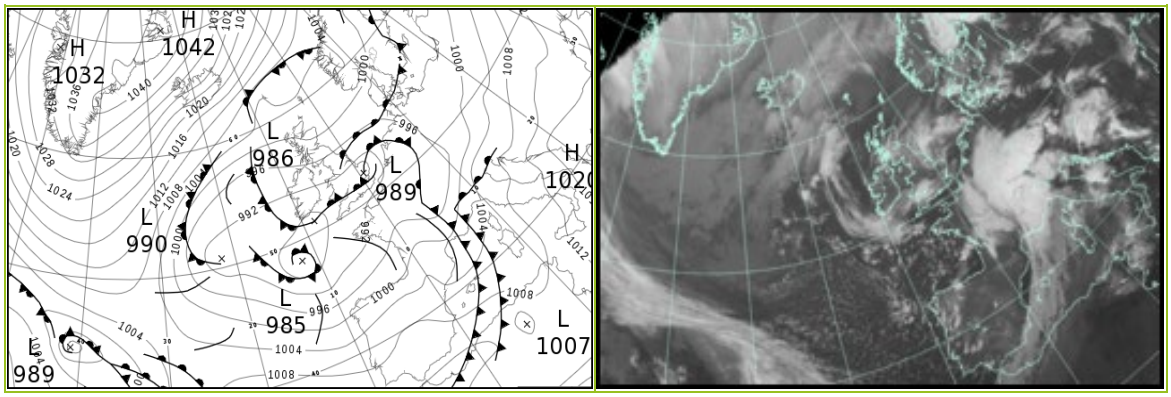

North Atlantic and Europe analysis charts and satellite images at 1200 UTC

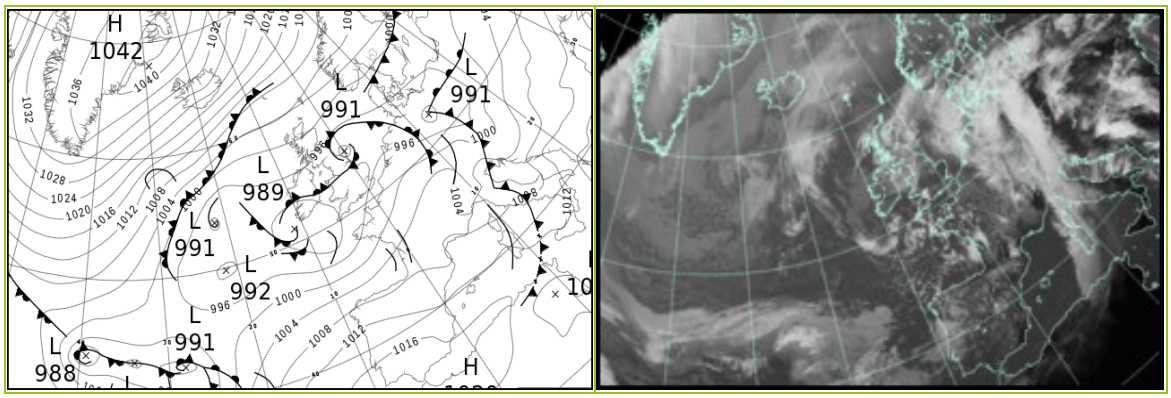

All satellite imagery copyright Met Office and EUMETSAT (European Organisation for the Exploitation of Meteorological Satellites). These show infra-red images from the geostationary MSG satellite. The rainfall rates are derived from both rain-radar and satellite data.

Daily Weather Summary for Monday 01 April 2024

UK satellite and rain-radar precipitation rates at (L) 0000 and (R) 1200 UTC

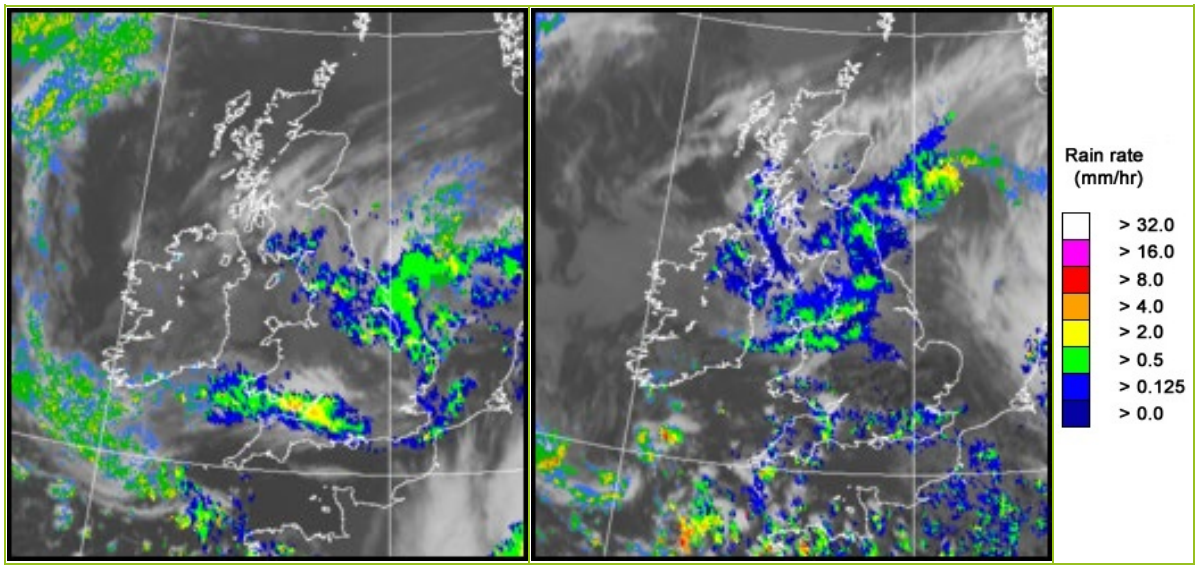

UK wind speed and direction at (L) 0000 and (R) 1200 UTC

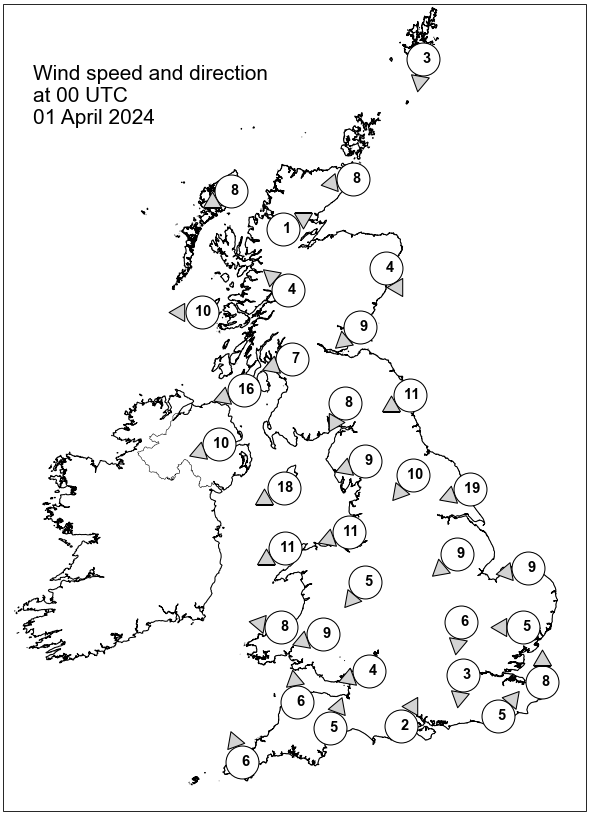

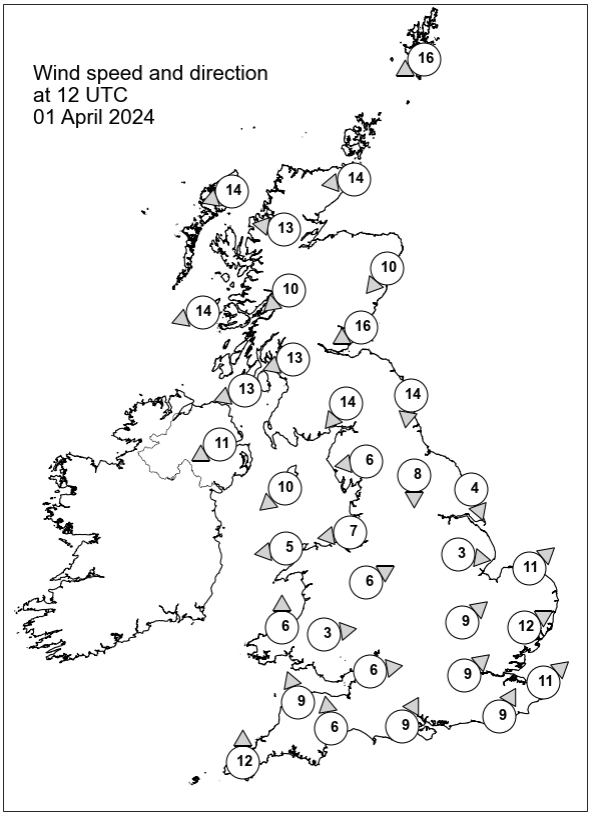

Daily Weather Summary for Monday 01 April 2024

Selected UK readings at (L) 0000 and (R) 1200 UTC

STATIONS		0000 UTC						1200 UTC					
NO	SITE	PRESS	WDIR	WSPD	CLOUD	TEMP	TDEW	PRESS	WDIR	WSPD	CLOUD	TEMP	TDEW
1	Lerwick	1003.5	N	3	8	4.7	4.5	1003.3	ENE	16	5	9.4	5.2
2	Wick	1001.7	E	8	5	5.9	5.6	1001.7	E	14	8	7.1	3.8
3	Stornoway	1000.0	ENE	8	0	7.3	5.0	1001.1	ENE	14	8	8.6	3.6
4	Loch Glascarnoch	1001.4	WSW	1	0	0.1	-1.4	1001.0	E	13	8	5.0	1.9
5	Aviemore	1001.0	-	-	0	0.5	-0.2	999.7	-	-	8	5.1	2.5
6	Dyce	1000.9	NNW	4	8	4.3	4.0	999.2	NE	10	8	6.9	4.0
7	Tulloch Bridge	1000.3	SE	4	3	5.0	0.5	998.9	NE	10	8	8.4	2.1
8	Tiree	997.8	E	10	0	6.4	3.0	997.7	ENE	14	8	10.8	2.3
9	Leuchars	999.2	NE	9	8	5.7	5.2	997.5	ENE	16	8	6.9	4.4
10	Bishopton	998.0	ENE	7	8	5.7	2.0	996.6	ENE	13	8	8.7	3.0
11	Machrihanish	995.8	ENE	16	8	7.7	2.1	996.3	ENE	13	8	8.1	4.5
12	Boulmer	997.5	ENE	11	8	-	-	994.1	N	14	8	-	-
13	Eskdalemuir	997.5	NNE	8	8	4.7	3.0	995.0	NE	14	8	6.5	4.9
14	Aldergrove	994.7	ENE	10	8	7.7	3.1	995.1	ENE	11	8	8.9	4.3
15	Shap	995.3	ENE	9	8	5.8	3.0	994.2	E	6	8	5.8	3.6
16	Leeming	994.6	NE	10	8	7.3	4.7	993.4	N	8	8	7.2	6.2
17	Ronaldsway	993.8	ENE	18	8	8.5	5.0	993.9	NE	10	8	7.7	5.3
18	Bridlington	993.3	ENE	19	8	7.0	6.5	991.8	NNW	4	8	9.2	8.1
19	Crosby	992.8	ENE	11	8	8.1	5.7	993.3	E	7	8	7.7	6.7
20	Valley	991.8	ENE	11	2	8.0	5.4	993.0	E	5	8	8.6	7.7
21	Waddington	991.4	NE	9	8	7.8	7.3	993.4	W	3	8	8.8	7.2
22	Shawbury	992.0	NE	5	8	7.3	6.4	993.4	WSW	6	8	10.5	7.6
23	Weybourne	990.9	E	9	8	8.5	8.3	993.4	SW	11	8	12.3	8.6
24	Bedford	990.2	N	6	8	8.4	8.0	993.9	SW	9	0	13.1	5.9
25	Aberporth	989.9	E	8	8	8.6	5.5	992.4	S	6	1	11.4	5.9
26	Sennybridge	990.8	ENE	9	8	6.6	5.3	993.0	W	3	8	9.5	6.1
27	Wattisham	989.6	E	5	8	9.3	8.5	994.5	WSW	12	4	12.4	5.3
28	Almondsbury	990.7	ENE	4	8	8.3	7.7	993.6	W	6	8	12.1	7.6
29	Heathrow	990.0	N	3	8	9.6	8.0	994.6	SW	9	6	13.5	4.0
30	Manston	990.6	S	8	8	8.3	7.8	996.0	SW	11	8	11.6	8.0
31	Chivenor	990.3	S	6	8	8.7	7.0	992.6	SSE	9	5	13.1	7.1
32	Exeter	990.8	SSW	5	8	6.8	5.6	993.6	S	6	8	11.5	8.9
33	Herstmonceux	991.1	SW	5	8	8.2	7.4	996.2	SSW	9	8	9.6	8.2
34	Hurn	991.0	SSW	2	8	8.7	8.5	994.7	SSW	9	8	12.9	8.9
35	Camborne	990.0	SSE	6	0	6.0	5.2	992.4	S	12	8	10.3	6.9

Daily Weather Summary for Monday 01 April 2024

Selected European readings at (L) 0000 and (R) 1200 UTC

STATIONS		0000 UTC						1200 UTC					
NO	SITE	PRESS	WDIR	WSPD	CLOUD	TEMP	TDEW	PRESS	WDIR	WSPD	CLOUD	TEMP	TDEW
1	Murmansk	1013.5	SSW	4	7	-9.8	-11.3	1011.2	NNE	10	8	-4.4	-8.4
2	Helsinki	998.6	E	6	0	6.2	4.6	995.6	S	6	0	15.5	7.5
3	Stockholm	997.5	WNW	2	-	3.2	2.5	1001.1	NNW	8	-	6.2	3.0
4	Oslo	1001.5	NNE	6	-	3.1	2.8	1001.8	NE	12	3	10.5	0.6
5	Reykjavik	1023.8	NE	10	5	-2.5	-9.9	1025.9	NE	13	1	-2.1	-13.5
6	Moscow	1013.2	SSE	4	6	10.8	6.8	1006.5	S	4	6	21.5	3.3
7	Kiev	1011.4	SSE	4	6	13.1	7.1	1008.4	S	6	8	23.6	9.6
8	Warsaw	1001.1	ESE	2	5	12.4	5.5	999.3	SSE	8	7	22.0	7.8
9	Berlin	997.4	ENE	2	3	10.5	9.8	992.0	SSE	10	8	19.5	6.9
10	De Bilt	993.3	SSE	4	1	9.6	9.3	996.6	SW	10	8	10.8	7.7
11	Dublin	992.3	E	16	7	8.4	6.1	993.3	ENE	14	7	8.5	7.3
12	Cork	988.5	NE	12	6	7.8	6.7	990.7	SE	14	7	10.6	7.1
13	Sofia	1016.5	SE	2	2	13.7	5.7	1011.7	SSW	2	5	27.2	4.3
14	Belgrade	1011.6	S	6	-	20.3	0.0	1007.4	S	10	8	28.2	2.7
15	Budapest	1007.4	S	4	-	16.9	7.0	1003.4	S	10	-	26.6	7.1
16	Prague	998.4	SE	2	-	12.2	4.9	994.9	W	10	7	19.7	5.8
17	Munich	994.7	SE	10	8	15.7	0.9	1002.2	SW	10	8	10.3	3.9
18	Strasbourg	995.8	NE	3	8	9.6	8.7	1003.8	WSW	11	7	9.7	5.3
19	Paris	994.5	-	0	7	8.5	6.8	1000.6	SSW	8	6	12.7	8.4
20	Jersey	991.9	SSW	9	0	8.7	6.6	996.1	SSW	15	0	12.0	5.6
21	Milan	1002.8	ESE	11	7	13.7	12.8	1002.6	E	8	3	17.3	10.0
22	Marseille	1000.4	S	20	8	13.8	11.3	1008.7	WSW	5	-	16.3	7.8
23	Bordeaux	999.6	S	10	-	7.5	6.6	1006.2	WSW	18	7	13.9	6.5
24	Rome	1008.9	ESE	8	0	17.8	9.9	1009.4	SW	11	7	18.4	13.8
25	Ajaccio	1005.4	NE	4	8	17.2	10.1	1011.0	SW	9	7	15.7	12.4
26	Barcelona	1003.3	W	5	1	11.9	4.6	1010.2	WSW	18	3	17.5	4.6
27	Majorca	1005.5	WSW	18	7	14.6	6.9	1013.3	W	18	3	17.4	6.4
28	Madrid	1007.5	SW	10	1	5.5	2.8	1012.8	SW	19	4	12.1	5.2
29	Lisbon	1007.9	W	7	-	11.8	8.5	1016.4	SW	12	-	17.1	9.0
30	Athens	1019.7	N	1	-	15.4	10.9	1019.3	S	5	0	23.2	13.3
31	Malta	1013.1	S	5	0	17.9	12.9	1013.2	SSW	8	1	28.5	11.9
32	Gibraltar	1011.9	SSW	11	0	13.1	10.0	1018.9	W	9	0	18.7	8.7

Daily Weather Summary for Monday 01 April 2024

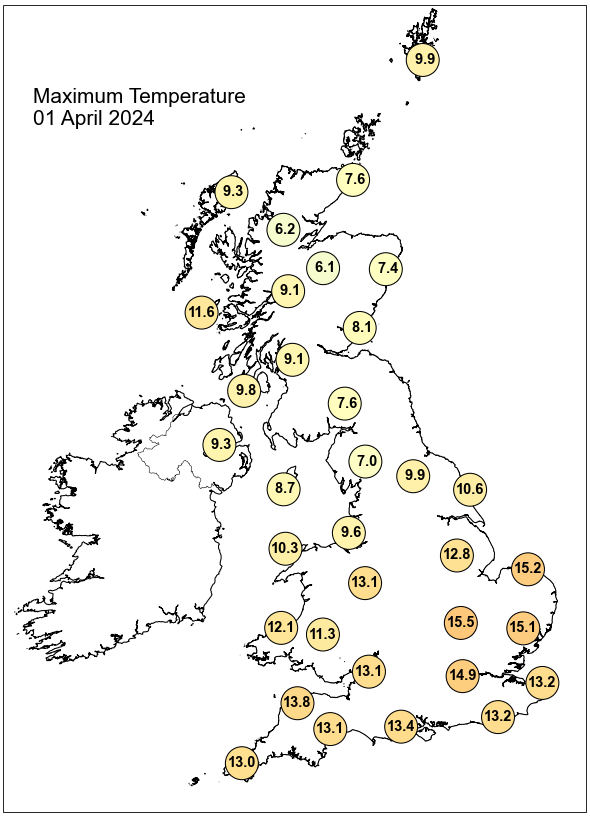

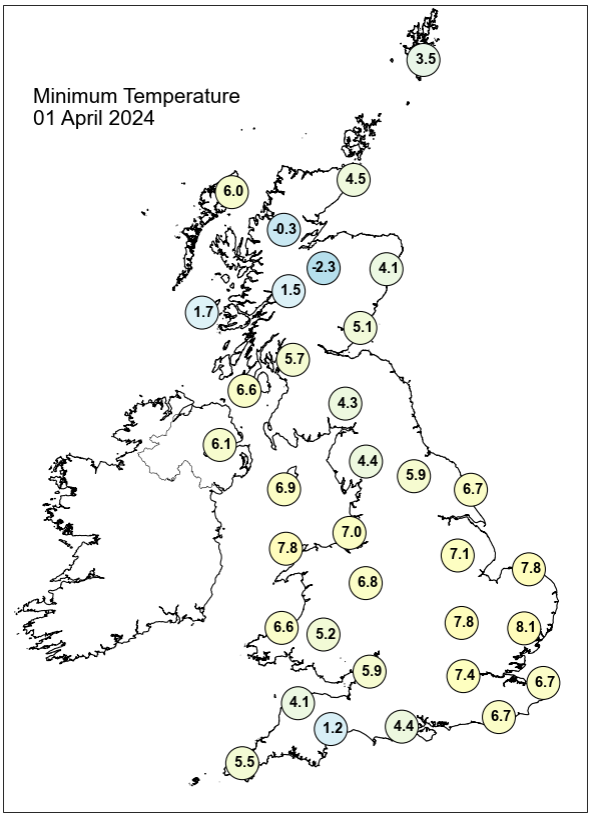

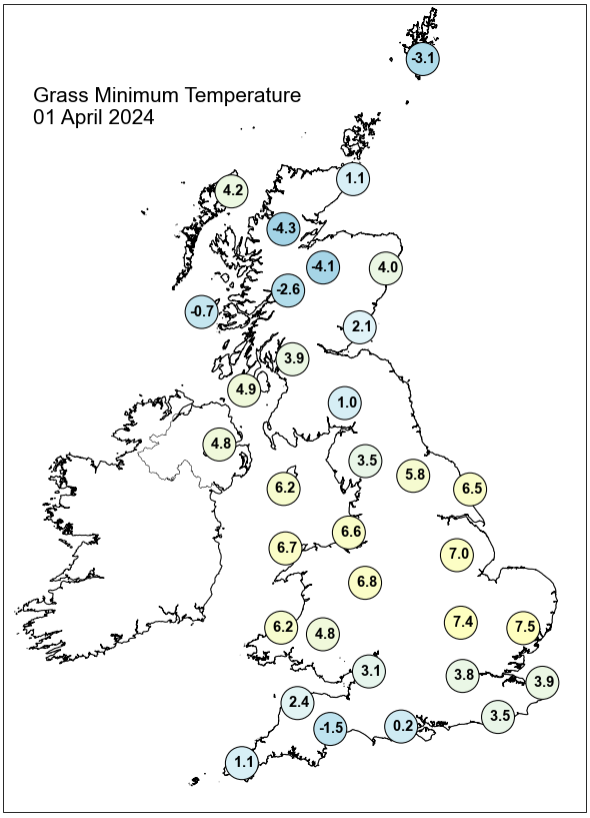

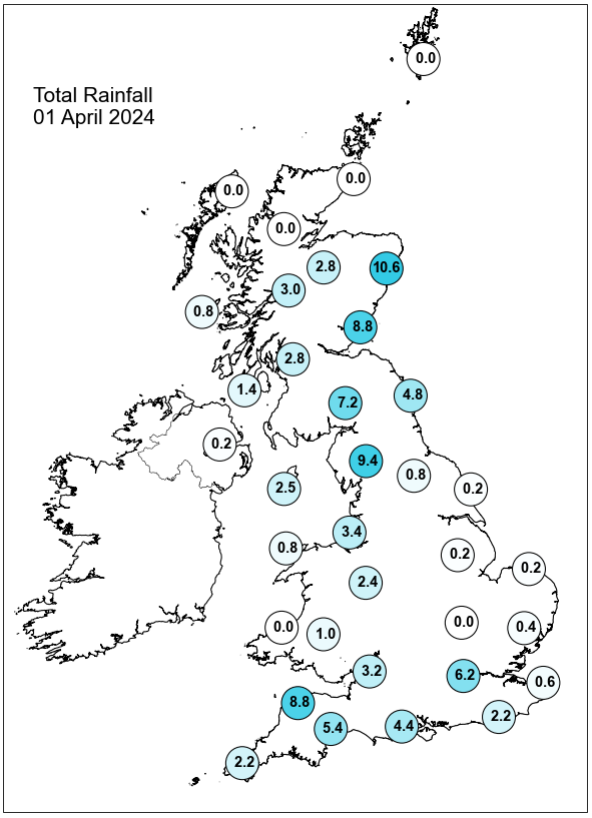

Daily Weather Summary for Monday 01 April 2024

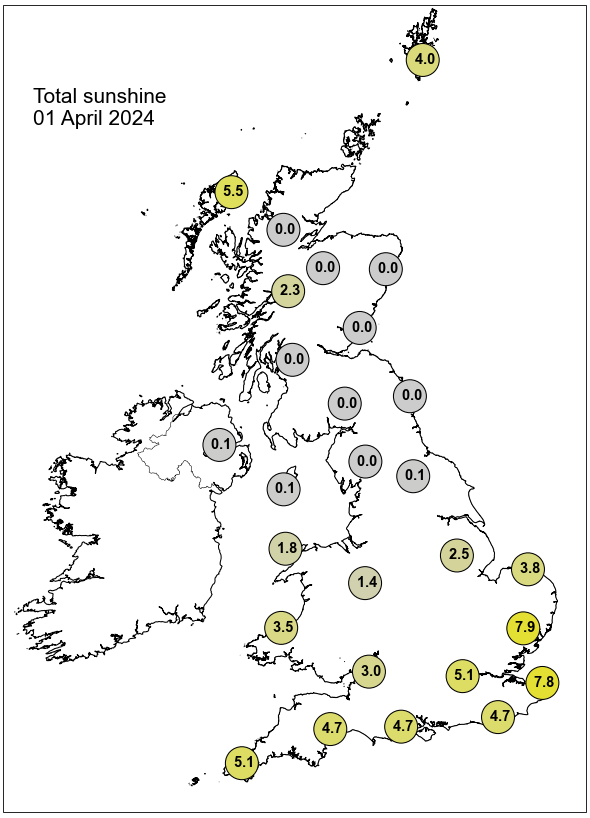

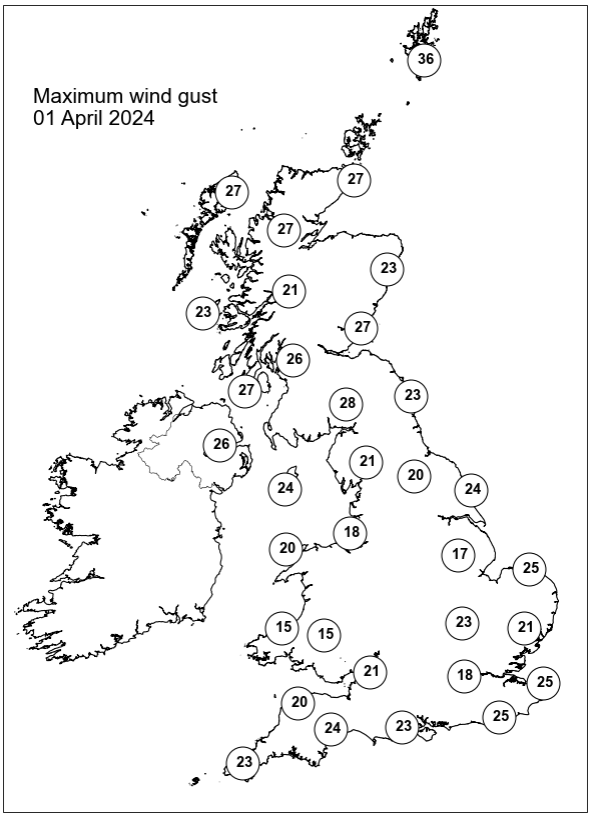

None of the selected stations observed a day of sleet or snow falling or non-zero snow depth at 0900 UTC.

Daily Weather Summary for Tuesday 02 April 2024

This day's summary created 09/04/2024 04:04

Summary of the UK Weather for Tuesday 02 April 2024

During the night, an occlusion sat over the north of the UK and brought heavy rain to northern England and southern Scotland initially, but eased later. Elsewhere, there were some clear skies overnight with calm conditions. An approaching low and associated frontal system brought cloudy skies and outbreaks of rain to southwest and some southern parts of England and south Wales. Ahead of this, large amounts of cloud occurred with some sunny intervals, especially across central and eastern areas of England after heavy showers in association with a trough, cleared East Anglia in the early morning. Outbreaks of rain also affected northeastern portions of Scotland tied in with an occlusion here whilst isolated showery outbreaks affected Northern Ireland and the far northeast of England. Into the evening, rain continued to track northeastwards whilst fragmenting but heavy outbreaks occurred in places. A separate area of rain persisted across northern and eastern Scotland with hill snow here.

Daily Extremes

Highest Maximum	**16.5°C** Writtle (Essex, 32mAMSL)
Lowest Maximum	**5.4°C** Lerwick (Shetland, 82mAMSL)
Highest Minimum	**9.5°C** Bognor Regis (West Sussex, 7mAMSL)
Lowest Minimum	**-2.0°C** Lough Navar Forest (Fermanagh, 126mAMSL)
Lowest Grass Minimum	**-4.9°C** Whitechurch (Dyfed, 129mAMSL)
Most Rainfall	**35.9mm** Holne, Priddons Farm No 2 (Devon, 280mAMSL)
Most Sunshine	**6.9hr** Thomastown (Fermanagh, 72mAMSL)
Highest Gust	**53Kt 61mph** Wight: Needles Old Battery (Isle Of Wight, 80mAMSL)
Highest Gust (mountain)*	**54Kt 62mph** Bealach Na Ba No 2 (Ross & Cromarty, 773mAMSL)
Greatest Snow Depth at 0900 UTC	No non-zero values.

mAMSL refers to station elevation in metres above mean sea level.

*Mountain stations are above 500mAMSL.

Daily Weather Summary for Tuesday 02 April 2024

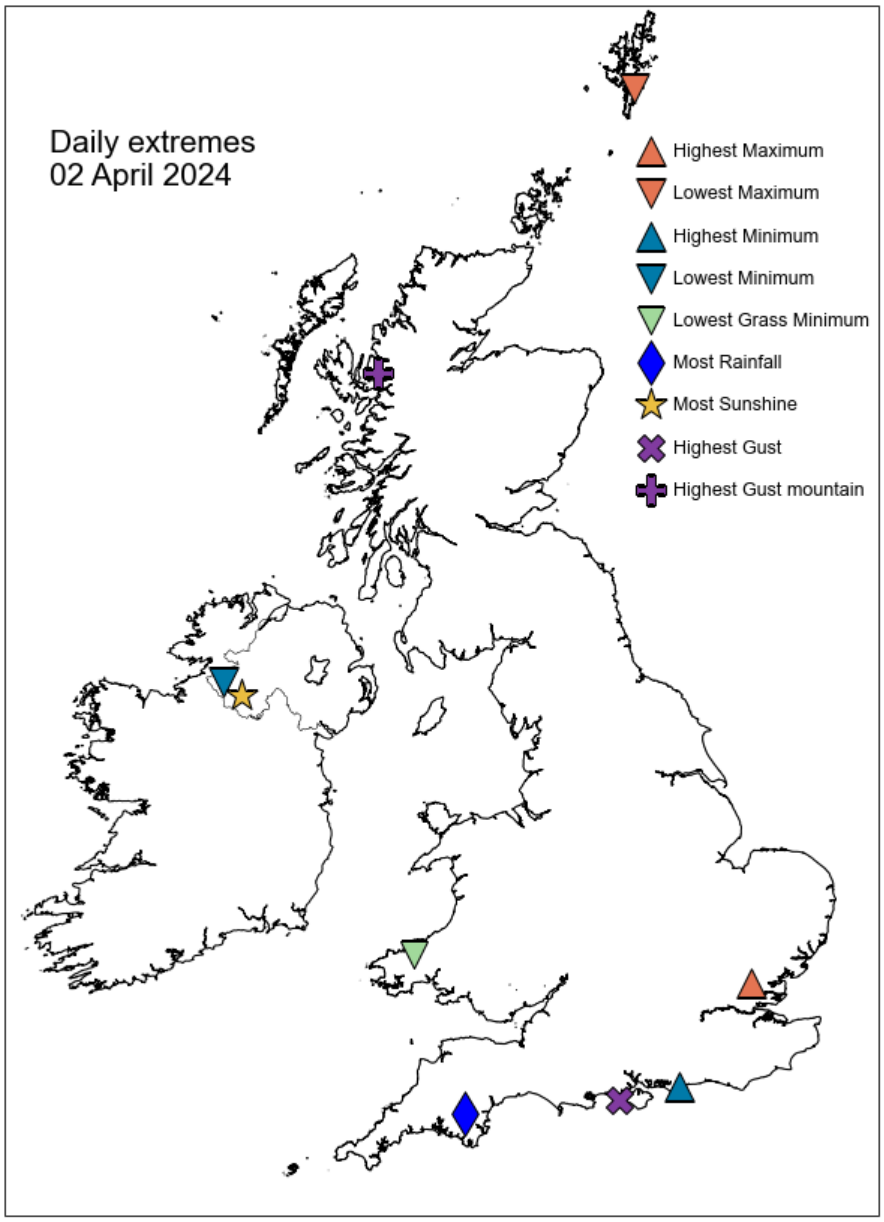

Daily Weather Summary for Tuesday 02 April 2024

North Atlantic and Europe analysis charts and satellite images at 0000 UTC

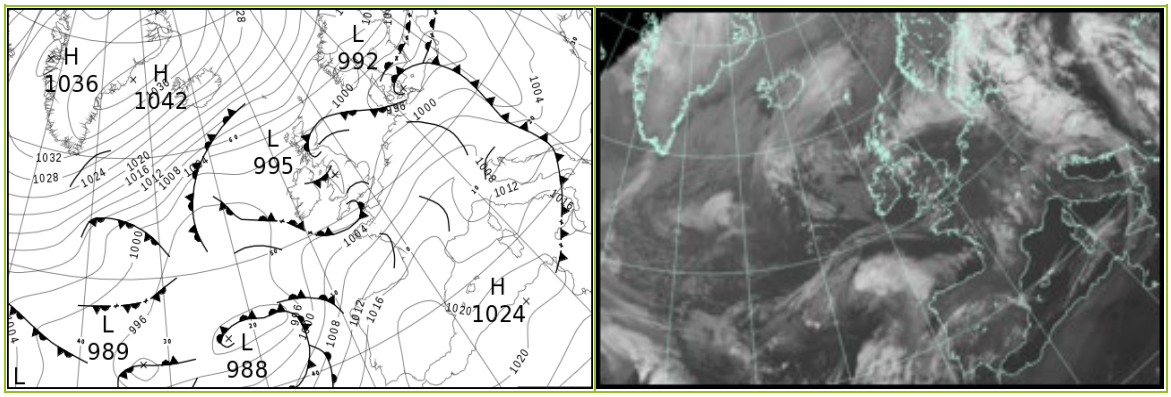

North Atlantic and Europe analysis charts and satellite images at 1200 UTC

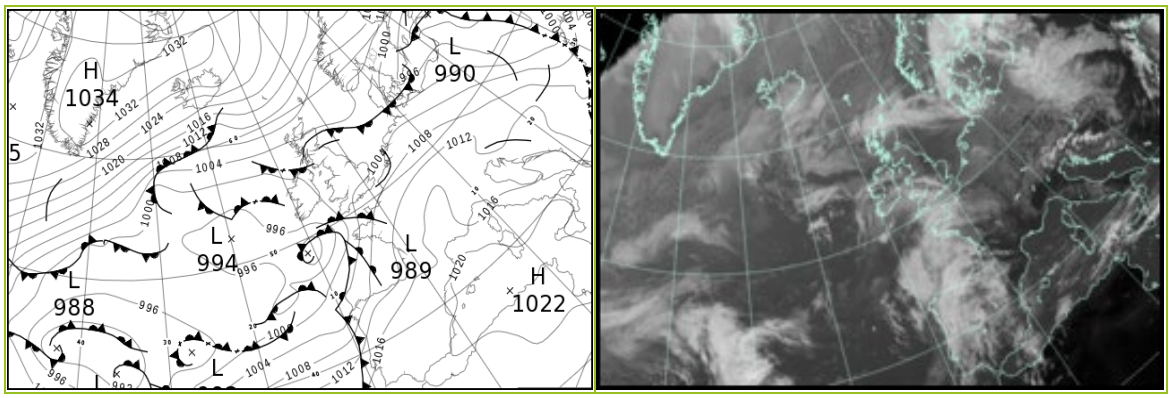

All satellite imagery copyright Met Office and EUMETSAT (European Organisation for the Exploitation of Meteorological Satellites). These show infra-red images from the geostationary MSG satellite. The rainfall rates are derived from both rain-radar and satellite data.

Daily Weather Summary for Tuesday 02 April 2024

UK satellite and rain-radar precipitation rates at (L) 0000 and (R) 1200 UTC



UK wind speed and direction at (L) 0000 and (R) 1200 UTC

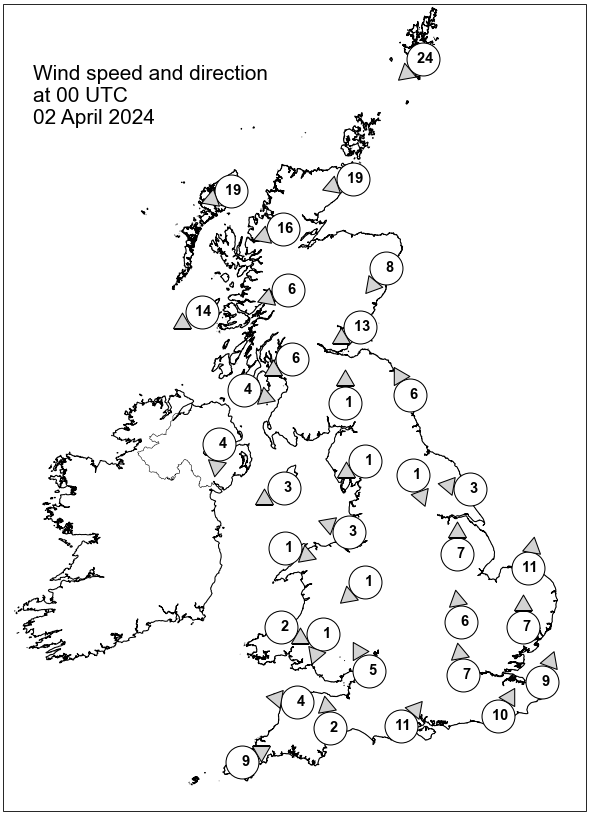

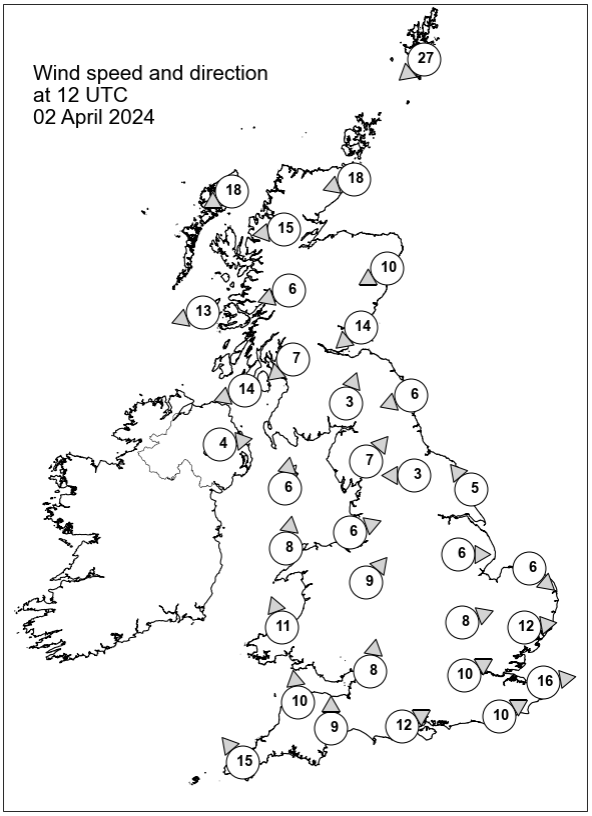

Daily Weather Summary for Tuesday 02 April 2024

Selected UK readings at (L) 0000 and (R) 1200 UTC

STATIONS		0000 UTC						1200 UTC					
NO	SITE	PRESS	WDIR	WSPD	CLOUD	TEMP	TDEW	PRESS	WDIR	WSPD	CLOUD	TEMP	TDEW
1	Lerwick	1005.3	NE	24	8	5.1	2.2	1008.5	NE	27	8	5.3	0.6
2	Wick	1002.8	ENE	19	8	6.3	3.9	1006.0	ENE	18	8	6.8	4.0
3	Stornoway	1002.4	ENE	19	6	7.1	3.1	1005.7	ENE	18	8	7.6	4.2
4	Loch Glascarnoch	1001.6	ENE	16	8	4.9	3.1	1004.8	E	15	8	6.5	2.5
5	Aviemore	1000.5	-	-	8	4.6	4.0	1003.8	-	-	8	5.7	4.3
6	Dyce	999.8	NE	8	8	6.3	5.0	1003.9	ENE	10	8	6.3	5.2
7	Tulloch Bridge	999.7	ENE	6	8	4.9	3.3	1003.5	ENE	6	8	6.8	3.7
8	Tiree	998.9	ENE	14	8	6.1	4.9	1001.8	ENE	13	8	9.2	4.9
9	Leuchars	997.9	ENE	13	8	6.6	6.3	1002.0	NE	14	8	7.1	6.7
10	Bishopton	997.2	ENE	6	8	6.3	5.0	1001.1	NE	7	8	8.4	6.0
11	Machrihanish	997.1	WNW	4	8	6.2	4.3	1000.4	ENE	14	8	9.8	6.6
12	Boulmer	996.3	SSE	6	8	-	-	1001.4	ENE	6	8	-	-
13	Eskdalemuir	996.3	S	1	8	5.0	4.8	1001.4	SSW	3	8	6.7	5.3
14	Aldergrove	997.2	N	4	8	6.1	4.9	1000.5	W	4	8	8.4	7.2
15	Shap	996.3	ENE	1	8	4.5	3.9	1001.1	SW	7	8	8.1	5.0
16	Leeming	996.4	NNW	1	8	5.2	4.5	1001.1	E	3	8	11.6	6.4
17	Ronaldsway	996.3	ENE	3	8	6.6	5.9	1001.4	S	6	8	8.6	6.0
18	Bridlington	996.4	E	3	0	6.0	5.4	1001.1	SE	5	8	10.9	8.1
19	Crosby	995.8	ESE	3	4	6.4	5.7	1002.1	WSW	6	8	10.5	6.0
20	Valley	996.2	WNW	1	8	5.8	5.2	1001.4	S	8	8	10.2	6.7
21	Waddington	996.9	S	7	1	6.3	4.7	1002.1	W	6	1	13.1	6.7
22	Shawbury	996.2	NE	1	6	4.1	3.6	1002.3	SW	9	6	13.1	6.2
23	Weybourne	997.8	S	11	0	7.6	5.2	1002.2	NW	6	8	10.9	7.7
24	Bedford	997.2	S	6	0	6.5	5.3	1003.1	WSW	8	7	13.3	6.7
25	Aberporth	996.2	WNW	2	2	7.6	6.5	1001.4	SSE	11	7	11.2	7.6
26	Sennybridge	996.7	NNE	1	3	3.6	2.4	1002.2	-	-	8	10.5	6.0
27	Wattisham	998.5	S	7	8	7.8	5.9	1003.3	W	12	8	11.8	6.6
28	Almondsbury	995.9	SSE	5	8	8.3	7.1	1003.5	S	8	5	12.8	6.8
29	Heathrow	998.0	S	7	8	9.2	7.8	1004.4	WSW	10	3	13.4	7.0
30	Manston	999.9	SSW	9	8	8.8	7.4	1004.6	W	16	8	14.0	7.8
31	Chivenor	996.1	E	4	1	6.6	6.0	1002.2	S	10	8	11.3	8.2
32	Exeter	995.8	S	2	8	8.2	7.4	1003.3	S	9	8	11.3	7.9
33	Herstmonceux	999.6	SSW	10	4	9.1	7.2	1005.9	WSW	10	6	12.0	7.9
34	Hurn	997.2	SW	11	7	9.9	8.2	1005.0	WSW	12	8	12.1	9.2
35	Camborne	997.1	WSW	9	8	8.7	7.6	999.8	SE	15	8	9.5	8.2

Daily Weather Summary for Tuesday 02 April 2024

Selected European readings at (L) 0000 and (R) 1200 UTC

STATIONS		0000 UTC						1200 UTC					
NO	SITE	PRESS	WDIR	WSPD	CLOUD	TEMP	TDEW	PRESS	WDIR	WSPD	CLOUD	TEMP	TDEW
1	Murmansk	1011.3	NNE	12	8	-7.2	-8.7	1016.1	NW	8	3	-4.7	-13.5
2	Helsinki	1002.2	NNE	12	8	4.7	3.1	1001.0	NE	16	8	3.2	0.9
3	Stockholm	1005.2	N	12	-	0.3	-1.2	1001.2	N	14	-	-0.5	-1.7
4	Oslo	1005.2	NE	10	-	4.2	-1.4	1006.5	NNE	16	7	2.4	-4.3
5	Reykjavik	1026.0	NNE	13	1	-4.3	-12.1	1023.3	E	16	5	3.4	-9.8
6	Moscow	1005.2	-	0	3	13.2	7.2	1001.5	SSE	4	6	22.6	9.2
7	Kiev	1005.3	-	0	7	13.7	9.5	995.2	SSE	8	0	24.9	9.2
8	Warsaw	996.1	W	6	7	14.7	10.9	1000.4	W	10	8	9.9	8.0
9	Berlin	999.7	WSW	10	8	9.8	6.3	1003.7	W	14	8	13.6	5.3
10	De Bilt	1001.2	SSW	6	0	8.6	5.8	1005.5	SSW	12	8	10.9	9.0
11	Dublin	997.4	WNW	6	7	5.1	4.6	1000.7	SE	8	6	11.2	5.5
12	Cork	997.5	WNW	6	2	6.6	4.9	998.0	ESE	10	7	9.2	8.2
13	Sofia	1008.8	SSE	4	5	19.2	1.8	1008.0	NW	8	5	21.1	-1.0
14	Belgrade	1002.5	S	10	-	23.8	1.3	1013.8	WSW	6	7	15.1	6.7
15	Budapest	1000.7	WNW	16	-	12.0	6.5	1010.0	W	8	-	15.2	6.5
16	Prague	1004.4	W	6	-	8.8	2.3	1008.1	W	10	5	14.0	2.6
17	Munich	1008.5	WSW	6	8	7.8	3.2	1013.1	WSW	16	6	12.4	-0.1
18	Strasbourg	1008.9	S	11	7	8.5	5.6	1014.3	SW	13	8	13.0	5.9
19	Paris	1006.5	SW	10	5	8.7	6.8	1011.6	SW	15	7	13.1	7.1
20	Jersey	1001.1	SW	18	3	9.2	6.5	1006.4	S	13	8	10.5	9.0
21	Milan	1008.2	N	1	0	7.6	7.6	1013.5	W	5	0	17.4	7.1
22	Marseille	1014.4	SE	6	-	8.0	6.1	1018.2	W	9	-	16.5	6.6
23	Bordeaux	1014.6	SW	9	-	10.0	5.4	1014.2	S	12	-	17.1	5.1
24	Rome	1015.1	W	11	3	14.8	10.2	1018.8	W	12	3	17.1	12.2
25	Ajaccio	1016.5	NE	7	-	10.3	8.6	1020.0	SSW	11	-	18.2	9.3
26	Barcelona	1016.7	W	9	2	12.4	5.1	1020.6	SSE	6	3	16.2	5.5
27	Majorca	1018.3	ESE	1	3	13.7	6.8	1020.6	SW	12	4	19.2	9.1
28	Madrid	1019.9	SW	9	7	7.9	4.9	1018.5	S	11	7	13.9	6.5
29	Lisbon	1017.7	SSW	6	-	13.5	11.7	1015.8	SSW	13	-	16.8	12.3
30	Athens	1015.9	-	0	-	15.4	12.2	1013.3	SSE	7	4	26.8	8.7
31	Malta	1016.5	NNW	18	0	17.2	12.1	1020.0	NNW	15	2	20.9	8.2
32	Gibraltar	1020.6	WSW	4	0	13.9	9.2	1020.9	ENE	7	1	17.0	12.2

Daily Weather Summary for Tuesday 02 April 2024

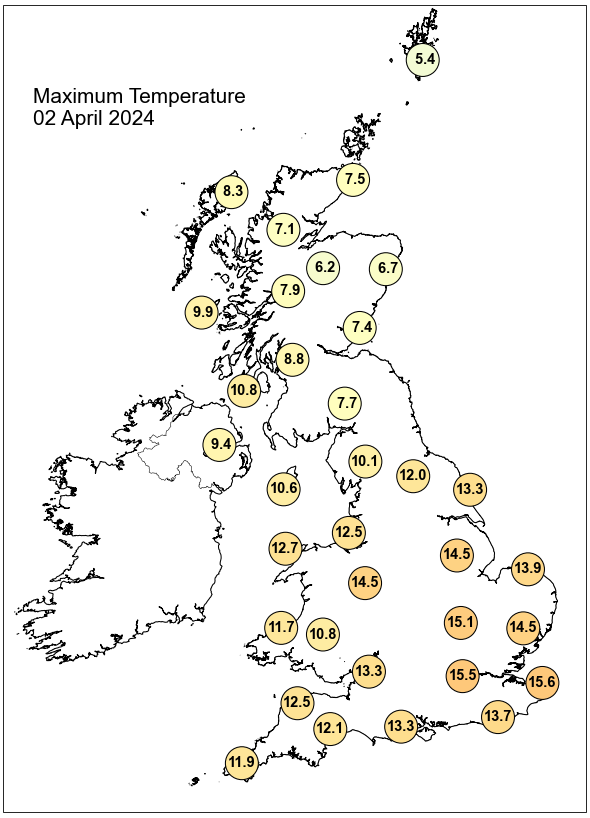

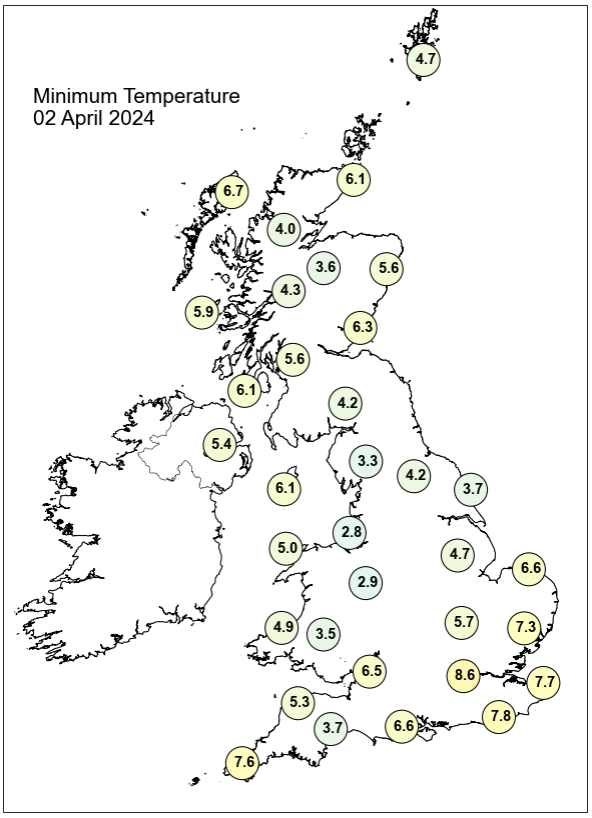

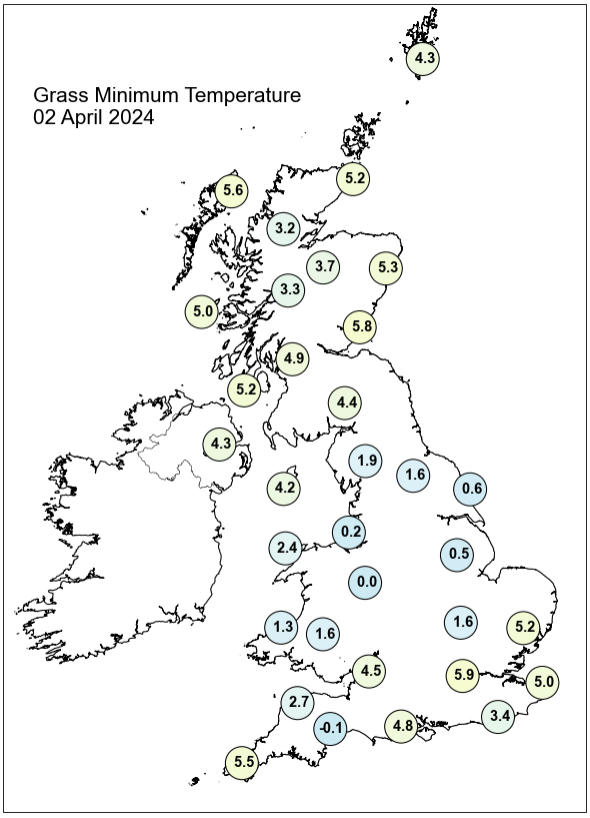

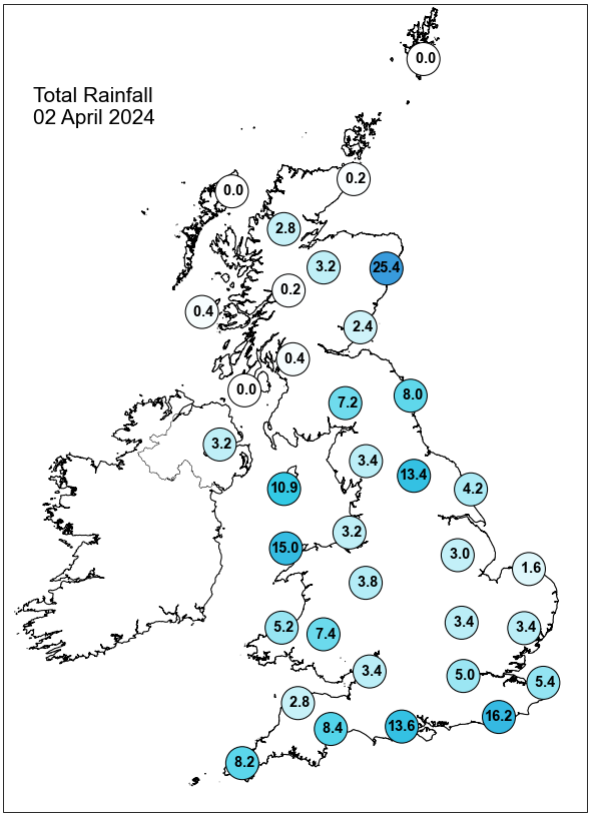

Daily Weather Summary for Tuesday 02 April 2024

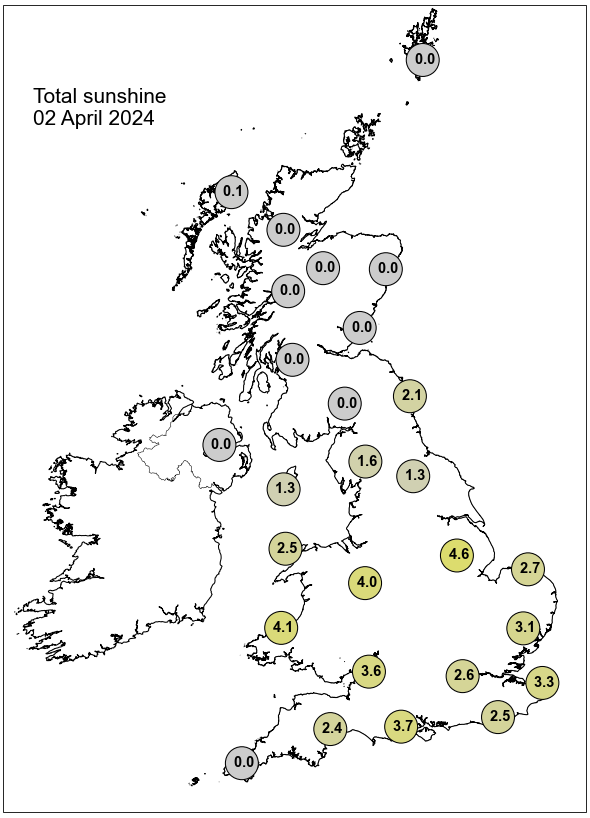

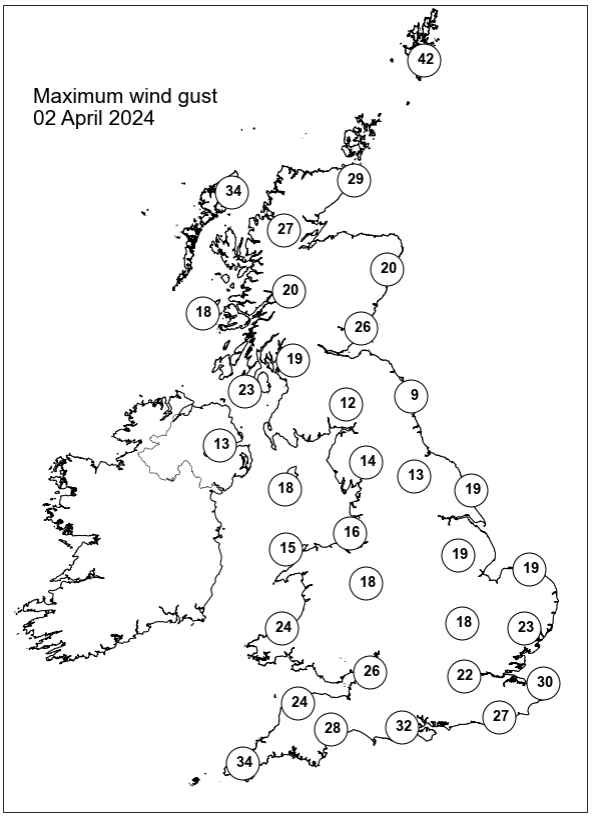

None of the selected stations observed a day of sleet or snow falling or non-zero snow depth at 0900 UTC.

Daily Weather Summary for Wednesday 03 April 2024

This day's summary created 10/04/2024 17:04

Summary of the UK Weather for Wednesday 03 April 2024

Rain lingered over north and east Scotland with some hill snow, Shetland remained dry. Rain in south and central England continued moving northeastwards into the central swathe of the UK, then became intermittent in the south with a few clear spells. North Scotland was cold with an easterly wind, the south was mild with a southerly breeze then became windier later in the far southwest with westerlies. A band of rain continued to move slowly northwards across Northern Ireland, Scotland and northern England. Some more patchy rain developed behind the front across the Midlands, with a few showers across Wales and southern England. Another front moved in from the southwest moving north-eastwards across southwest England. Elsewhere cloudy with the occasional sunny spell.

Daily Extremes

Highest Maximum	**15.8°C** Thornes Park (West Yorkshire, 35mAMSL)
Lowest Maximum	**3.9°C** Loch Glascarnoch (Ross & Cromarty, 269mAMSL)
Highest Minimum	**10.1°C** Gosport, Fleetlands (Hampshire, 1mAMSL)
Lowest Minimum	**2.4°C** Lerwick (Shetland, 82mAMSL)
Lowest Grass Minimum	**-1.0°C** West Freugh (Wigtownshire, 11mAMSL)
Most Rainfall	**35.6mm** Goldscleugh (Northumberland, 305mAMSL)
Most Sunshine	**4.3hr** Lerwick (Shetland, 82mAMSL)
Highest Gust	**49Kt 56mph** Wight: Needles Old Battery (Isle Of Wight, 80mAMSL)
Highest Gust (mountain)*	**54Kt 62mph** Bealach Na Ba No 2 (Ross & Cromarty, 773mAMSL)
Greatest Snow Depth at 0900 UTC	No non-zero values.

mAMSL refers to station elevation in metres above mean sea level.

*Mountain stations are above 500mAMSL.

Daily Weather Summary for Wednesday 03 April 2024

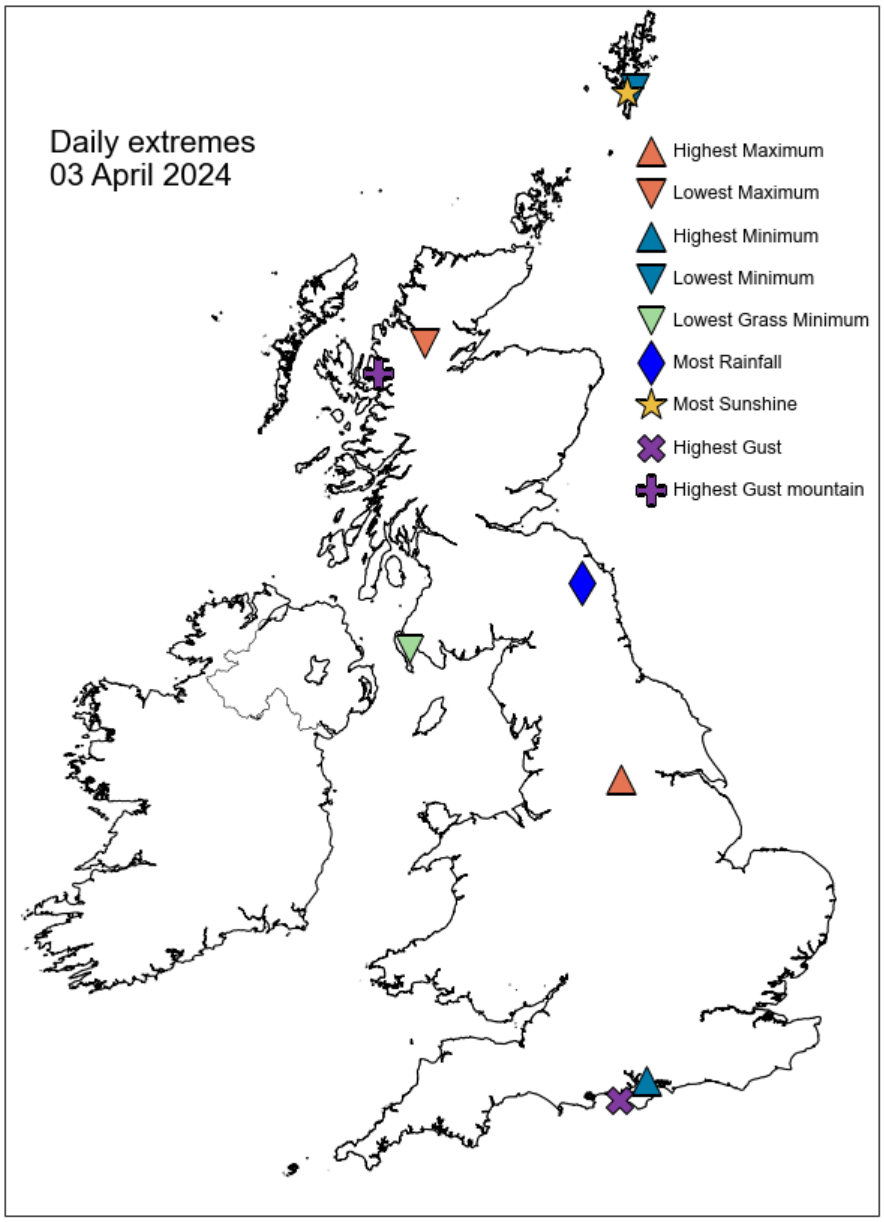

Daily Weather Summary for Wednesday 03 April 2024

North Atlantic and Europe analysis charts and satellite images at 0000 UTC

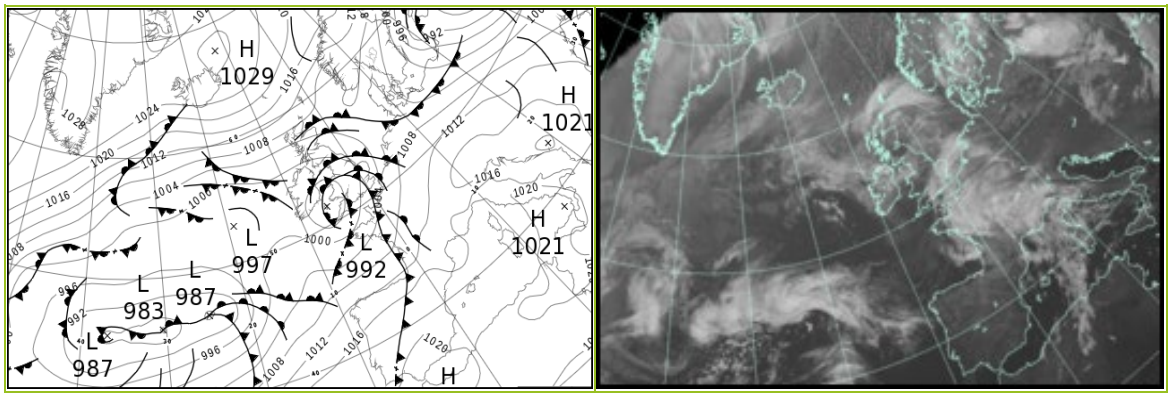

North Atlantic and Europe analysis charts and satellite images at 1200 UTC

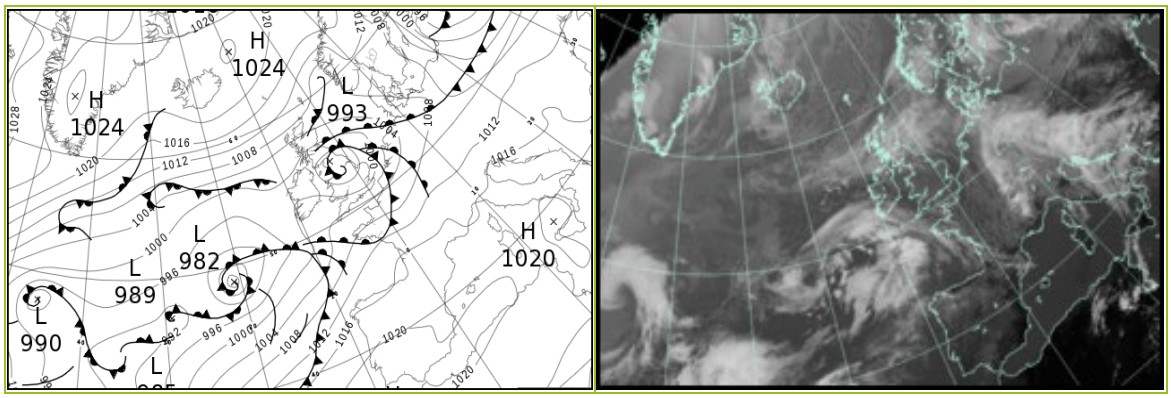

All satellite imagery copyright Met Office and EUMETSAT (European Organisation for the Exploitation of Meteorological Satellites). These show infra-red images from the geostationary MSG satellite. The rainfall rates are derived from both rain-radar and satellite data.

Daily Weather Summary for Wednesday 03 April 2024

UK satellite and rain-radar precipitation rates at (L) 0000 and (R) 1200 UTC



UK wind speed and direction at (L) 0000 and (R) 1200 UTC

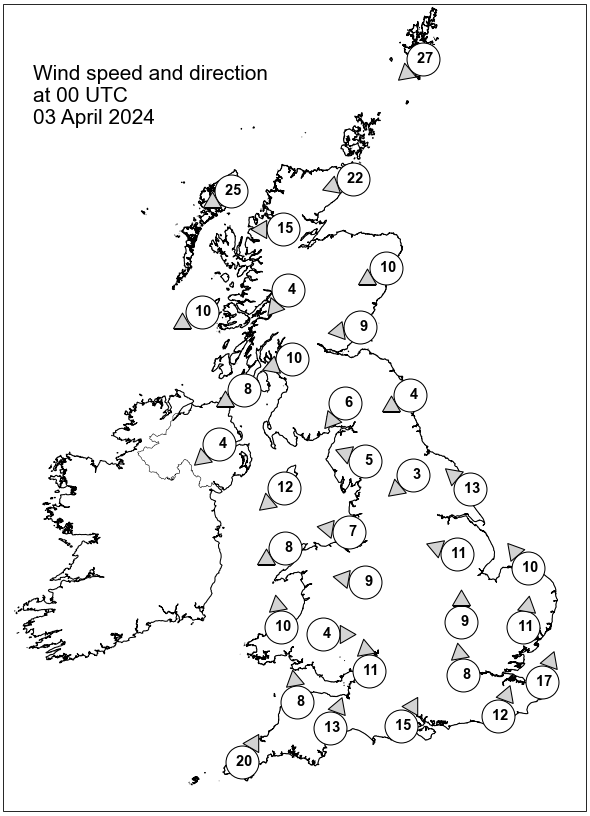

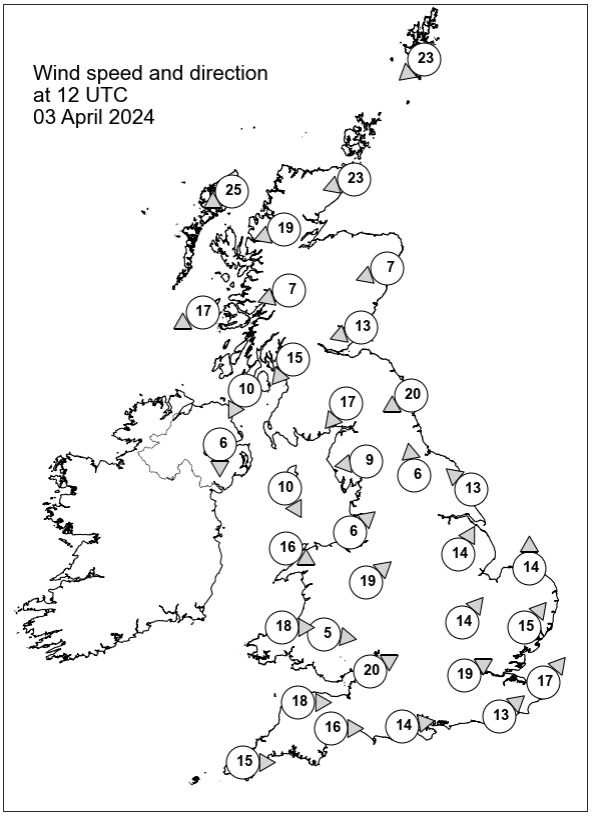

Daily Weather Summary for Wednesday 03 April 2024

Selected UK readings at (L) 0000 and (R) 1200 UTC

STATIONS		0000 UTC						1200 UTC					
NO	SITE	PRESS	WDIR	WSPD	CLOUD	TEMP	TDEW	PRESS	WDIR	WSPD	CLOUD	TEMP	TDEW
1	Lerwick	1010.9	NE	27	8	3.1	-4.1	1009.5	NE	23	8	3.8	-5.3
2	Wick	1007.6	ENE	22	8	5.2	2.7	1006.8	ENE	23	8	4.9	-0.4
3	Stornoway	1006.6	ENE	25	8	6.1	3.3	1006.0	ENE	25	8	5.8	0.2
4	Loch Glascarnoch	1005.6	E	15	8	3.4	2.1	1004.9	ENE	19	8	3.5	1.8
5	Aviemore	1005.0	-	-	8	3.5	2.6	1003.1	-	-	8	4.5	3.4
6	Dyce	1004.7	ENE	10	8	5.2	4.7	1003.1	ENE	7	8	5.7	4.6
7	Tulloch Bridge	1004.3	NE	4	8	4.2	1.9	1002.5	ENE	7	8	6.2	2.3
8	Tiree	1001.5	ENE	10	8	7.1	4.0	1000.7	ENE	17	8	9.9	3.5
9	Leuchars	1002.6	E	9	8	6.5	6.2	1000.5	ENE	13	8	6.6	6.3
10	Bishopton	1001.0	ENE	10	8	6.9	5.4	998.9	NE	15	8	7.0	5.2
11	Machrihanish	999.7	ENE	8	4	6.6	5.0	998.6	NNE	10	8	7.9	5.7
12	Boulmer	1001.5	ENE	4	8	-	-	996.5	ENE	20	8	-	-
13	Eskdalemuir	1000.8	NE	6	8	5.9	5.5	996.5	NE	17	8	6.3	5.4
14	Aldergrove	998.7	NE	4	5	5.4	4.9	998.4	N	6	8	9.7	6.8
15	Shap	999.4	ESE	5	8	6.9	5.3	993.5	E	9	8	9.4	8.4
16	Leeming	1000.0	NE	3	8	8.6	7.5	993.4	S	6	8	13.2	10.0
17	Ronaldsway	997.1	NE	12	8	8.9	6.3	994.8	NNW	10	8	9.1	7.8
18	Bridlington	1000.2	SE	13	8	8.9	8.1	993.9	SE	13	8	10.6	10.5
19	Crosby	996.8	E	7	8	9.3	7.6	993.3	SW	6	8	12.7	12.1
20	Valley	994.8	ENE	8	8	8.5	7.5	996.6	WNW	16	8	9.6	8.2
21	Waddington	999.2	ESE	11	8	8.5	8.0	994.8	SSW	14	8	11.7	9.4
22	Shawbury	996.5	E	9	8	8.5	8.1	995.0	SW	19	8	11.2	8.0
23	Weybourne	1000.9	SE	10	8	9.2	8.8	995.8	S	14	8	13.2	10.0
24	Bedford	999.4	S	9	8	9.8	9.1	996.8	SW	14	8	11.4	8.4
25	Aberporth	993.6	S	10	8	10.2	9.4	1000.1	W	18	8	8.8	7.0
26	Sennybridge	995.4	W	4	8	9.2	8.7	998.9	W	5	8	7.6	6.7
27	Wattisham	1001.5	S	11	8	9.1	8.4	997.6	SW	15	8	12.5	9.3
28	Almondsbury	997.3	S	11	8	10.6	9.7	999.4	WSW	20	8	11.1	8.6
29	Heathrow	1000.7	S	8	8	9.7	9.3	999.2	WSW	19	8	12.2	9.7
30	Manston	1003.2	SSW	17	8	9.4	8.7	999.7	SW	17	8	12.7	10.5
31	Chivenor	995.3	S	8	8	11.9	9.9	1002.3	W	18	8	11.4	7.9
32	Exeter	996.6	SSW	13	8	11.8	10.8	1002.4	W	16	8	11.8	7.0
33	Herstmonceux	1002.3	SSW	12	8	9.3	8.9	1000.9	SW	13	8	11.5	9.0
34	Hurn	999.4	SSW	15	8	10.6	10.0	1001.9	W	14	8	11.8	7.3
35	Camborne	995.5	SSW	20	8	9.8	8.9	1004.5	W	15	7	11.2	7.4

Daily Weather Summary for Wednesday 03 April 2024

Selected European readings at (L) 0000 and (R) 1200 UTC

STATIONS		0000 UTC						1200 UTC					
NO	SITE	PRESS	WDIR	WSPD	CLOUD	TEMP	TDEW	PRESS	WDIR	WSPD	CLOUD	TEMP	TDEW
1	Murmansk	1015.7	SW	6	0	-15.6	-18.2	1013.7	N	2	1	-4.6	-13.7
2	Helsinki	995.1	NNE	14	8	-1.3	-2.2	996.5	N	19	7	-1.0	-4.9
3	Stockholm	1000.9	N	12	-	-0.8	-3.3	1007.8	N	16	-	-0.9	-7.8
4	Oslo	1008.3	NNE	4	-	1.1	-8.4	1011.3	NE	10	7	2.6	-11.6
5	Reykjavik	1024.6	E	8	7	0.2	-6.4	1022.1	N	5	7	3.1	-6.7
6	Moscow	993.4	SSE	2	5	14.4	7.3	991.5	S	4	6	14.1	2.3
7	Kiev	998.8	WSW	12	8	9.1	4.5	1004.7	WSW	12	7	15.0	3.2
8	Warsaw	1001.4	W	14	7	9.8	5.2	1004.8	W	10	7	8.3	6.8
9	Berlin	1005.0	WSW	12	8	10.1	6.8	1007.7	WSW	4	8	11.6	8.2
10	De Bilt	1006.6	SSW	6	8	9.4	8.7	1002.5	S	6	8	11.5	11.0
11	Dublin	996.1	NE	12	8	7.6	5.7	998.9	NW	12	7	10.9	7.1
12	Cork	995.5	NW	12	7	7.0	6.4	1000.7	SW	8	7	11.9	5.7
13	Sofia	1016.2	WNW	6	0	11.3	1.4	1015.2	NNE	6	7	17.9	1.7
14	Belgrade	1017.0	SW	2	-	11.0	5.5	1015.7	WSW	2	6	20.3	3.9
15	Budapest	1014.2	WSW	2	-	8.5	3.1	1012.8	SSW	6	-	18.1	4.3
16	Prague	1010.9	WSW	6	-	8.7	2.4	1009.3	WSW	8	7	15.2	3.0
17	Munich	1014.9	SSW	6	0	7.5	0.9	1010.6	NNE	4	8	12.8	0.3
18	Strasbourg	1012.2	SSW	5	7	8.2	3.8	1010.0	SSW	12	8	12.4	8.9
19	Paris	1008.0	S	8	7	10.5	8.4	1006.9	SW	14	8	15.7	10.9
20	Jersey	1001.5	S	15	8	10.3	9.3	1006.8	WSW	16	8	12.3	9.6
21	Milan	1014.8	NW	2	0	10.9	5.6	1015.6	E	5	5	13.3	8.5
22	Marseille	1015.9	SE	10	8	13.2	8.5	1017.2	WSW	7	-	18.7	10.8
23	Bordeaux	1010.9	SW	8	8	11.8	9.4	1016.5	W	17	7	17.2	9.6
24	Rome	1019.6	E	4	-	9.0	8.3	1019.2	SSE	7	4	18.0	11.7
25	Ajaccio	1019.5	NE	6	8	9.7	7.0	1019.3	SW	7	-	18.7	13.1
26	Barcelona	1016.3	SW	4	6	13.5	8.1	1018.5	S	6	4	18.7	9.5
27	Majorca	1018.7	N	2	5	10.6	9.4	1019.2	SW	11	1	19.7	12.0
28	Madrid	1019.2	S	3	2	9.2	5.6	1019.8	SSW	6	5	15.7	8.1
29	Lisbon	1018.7	WSW	3	-	14.2	14.2	1020.8	SW	8	-	19.7	13.0
30	Athens	1013.8	N	4	-	18.9	4.3	1016.0	WSW	6	3	23.0	0.7
31	Malta	1019.5	S	4	0	11.7	10.7	1019.7	SW	8	1	19.7	10.7
32	Gibraltar	1020.8	WSW	4	0	15.1	10.0	1021.2	SSW	9	1	20.6	13.8

Daily Weather Summary for Wednesday 03 April 2024

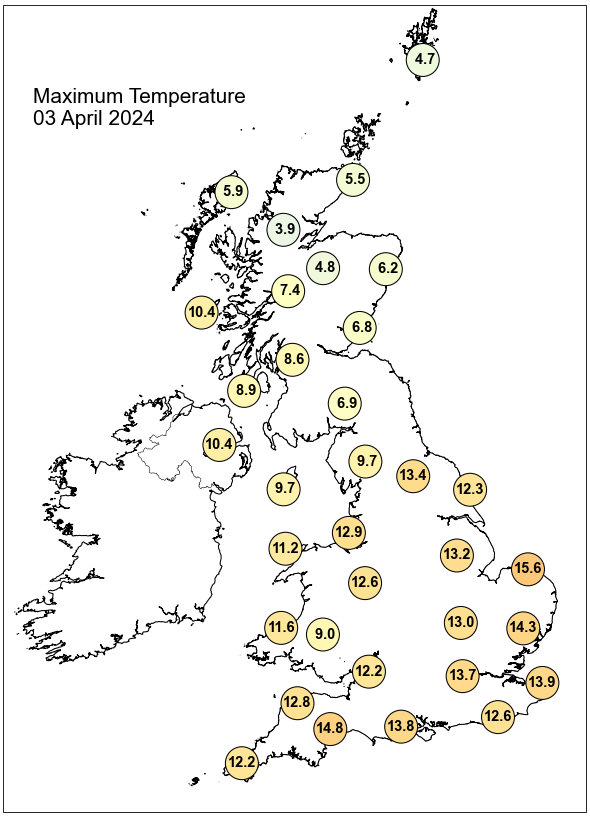

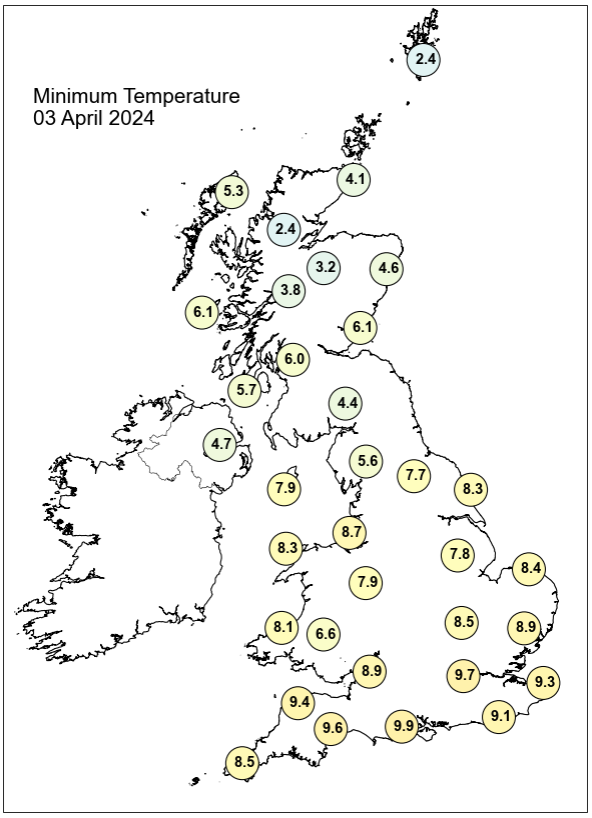

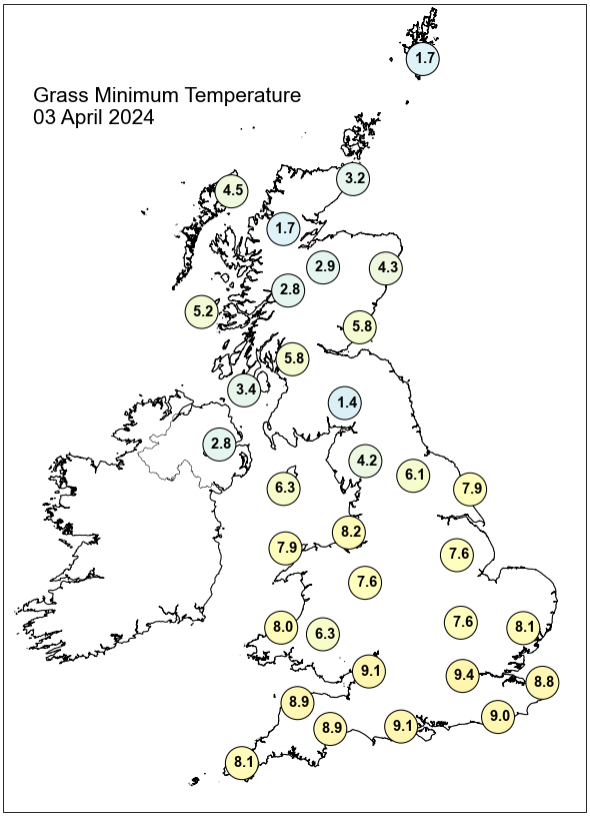

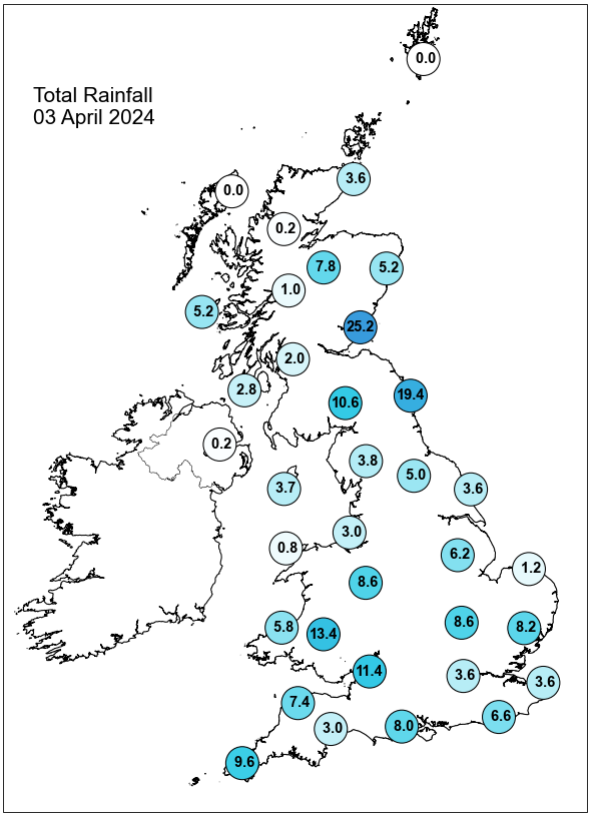

Daily Weather Summary for Wednesday 03 April 2024

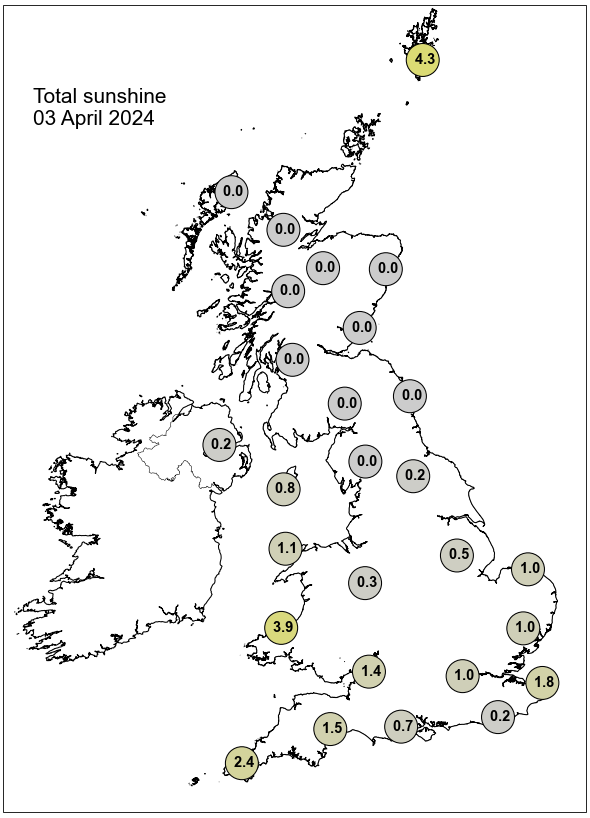

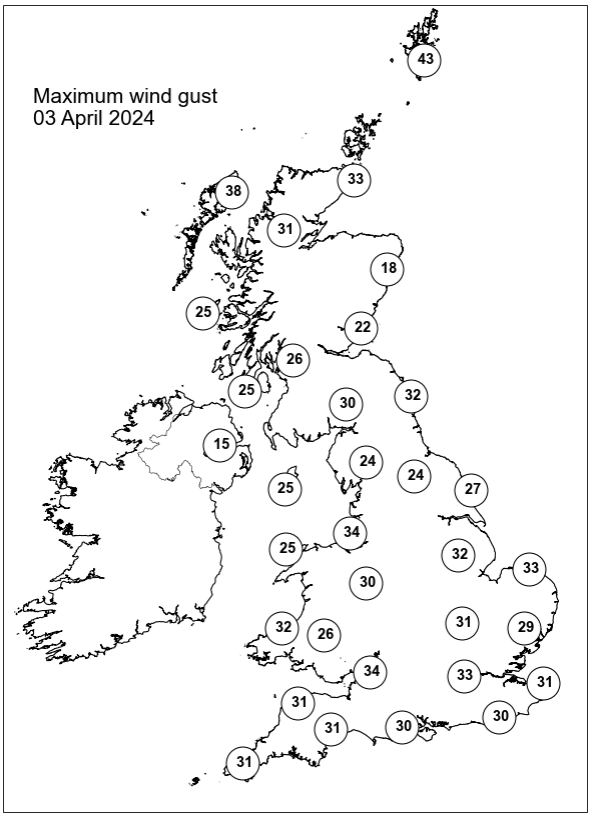

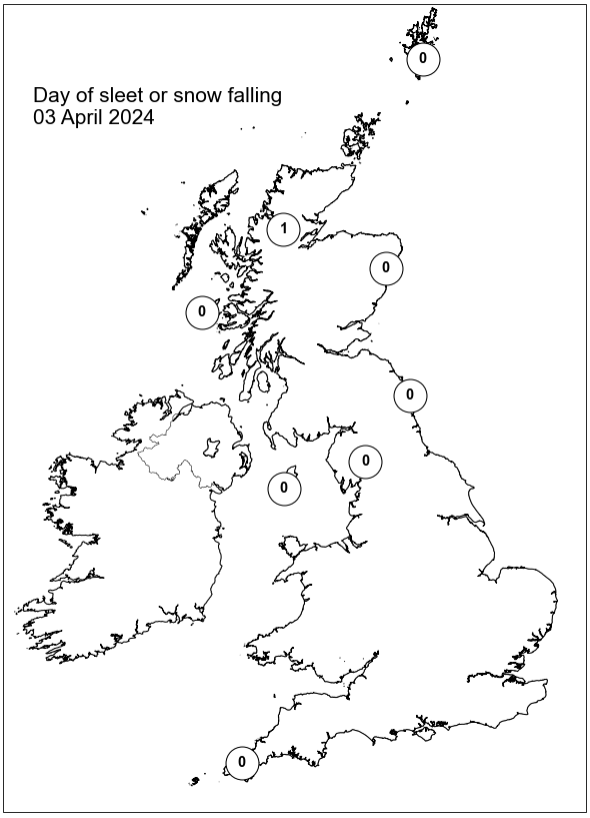

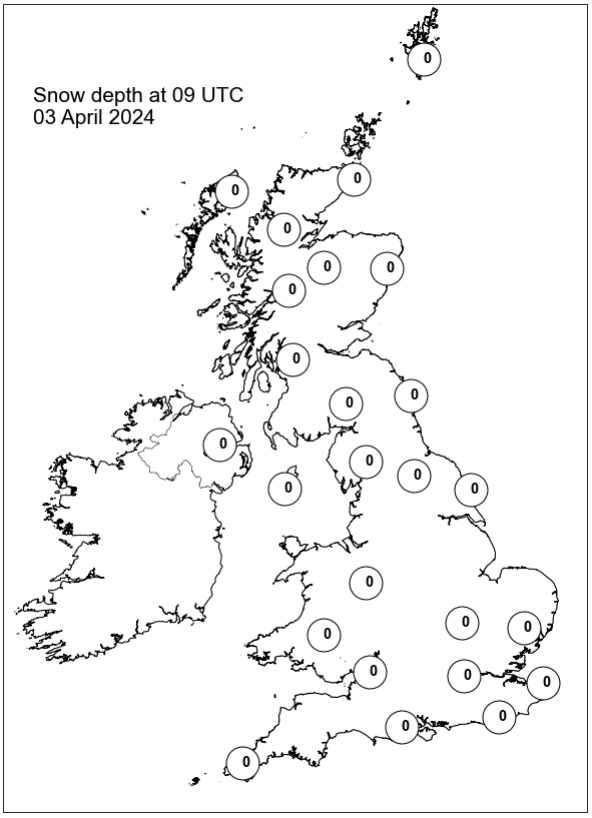

Daily Weather Summary for Thursday 04 April 2024

This day's summary created 11/04/2024 04:03

Summary of the UK Weather for Thursday 04 April 2024

Rain eased but persisted in Scotland overnight, predominantly in the east. Some light hill snow here, but the far north was mostly dry. An occlusion followed by a trough ran east to northeast across southern areas with localised heavy rain, gusty winds and thunderstorms in the southwest and south. Showery rain affected the south west of England, Wales and the north east of Scotland this morning. The showers over Scotland merged into longer spells of rain, situated to the west of Scotland through early afternoon, with some of the showers in the south producing lightning. Through the afternoon, a more persistent band of rain moved in from the south west of England, moving northwards through Wales and central England. Elsewhere, it remained mostly cloudy.

Daily Extremes

Highest Maximum	**17.4°C** Writtle (Essex, 32mAMSL)
Lowest Maximum	**3.5°C** Altnaharra No 2 (Sutherland, 81mAMSL)
Highest Minimum	**10.3°C** Cambridge, Botanic Garden (Cambridgeshire, 13mAMSL)
Lowest Minimum	**0.4°C** Tyndrum No 3 (Perthshire (in Central Region), 168mAMSL)
Lowest Grass Minimum	**-2.1°C** Brampton No 3 (Cumbria, 117mAMSL)
Most Rainfall	**41.2mm** Mickleden, Middlefell Farm (Cumbria, 99mAMSL)
Most Sunshine	**5.6hr** Aberdaron (Gwynedd, 86mAMSL) also Lerwick (Shetland, 82mAMSL)
Highest Gust	**51Kt 59mph** Capel Curig No 3 (Gwynedd, 216mAMSL) also Camborne (Cornwall, 87mAMSL)
Highest Gust (mountain)*	**47Kt 54mph** Cairnwell (Aberdeenshire, 928mAMSL)
Greatest Snow Depth at 0900 UTC	No non-zero values.

mAMSL refers to station elevation in metres above mean sea level.

*Mountain stations are above 500mAMSL.

Daily Weather Summary for Thursday 04 April 2024

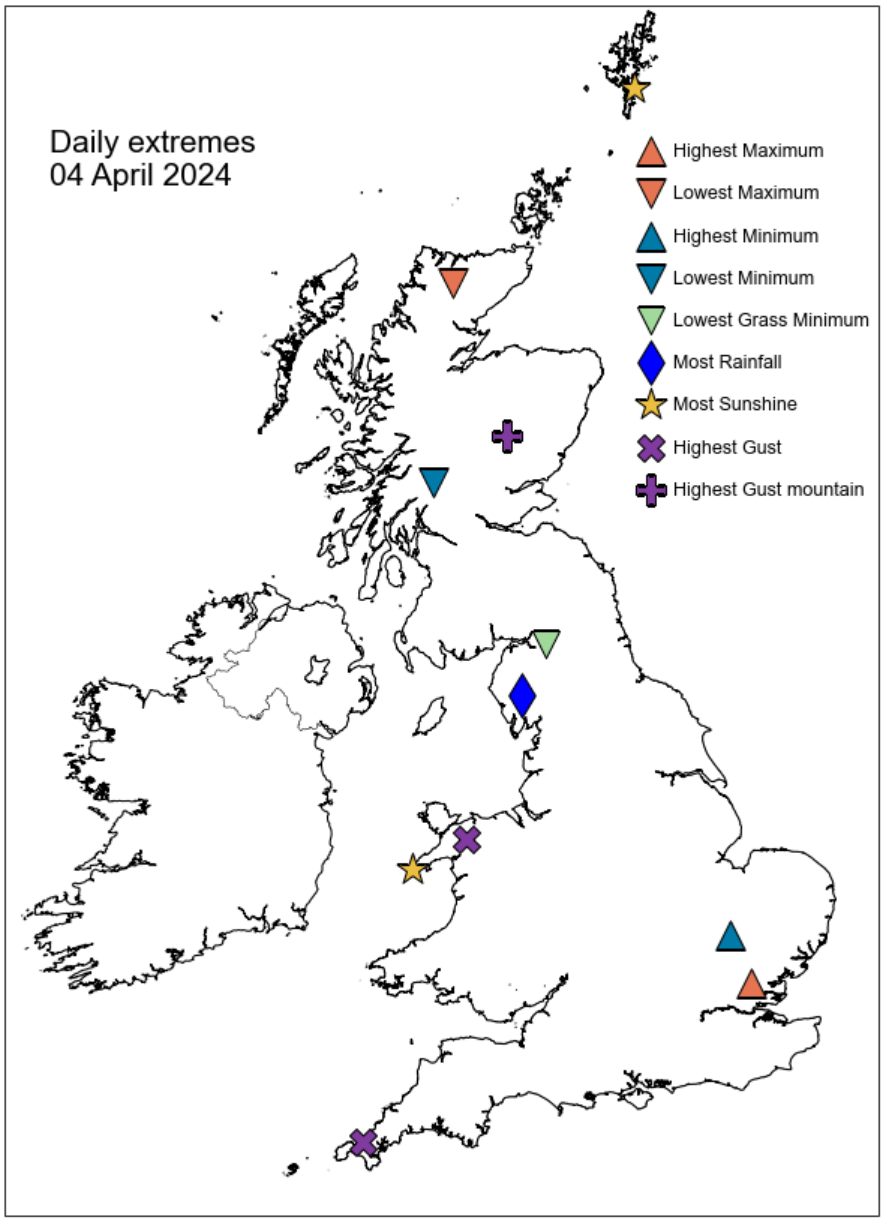

Daily Weather Summary for Thursday 04 April 2024

North Atlantic and Europe analysis charts and satellite images at 0000 UTC

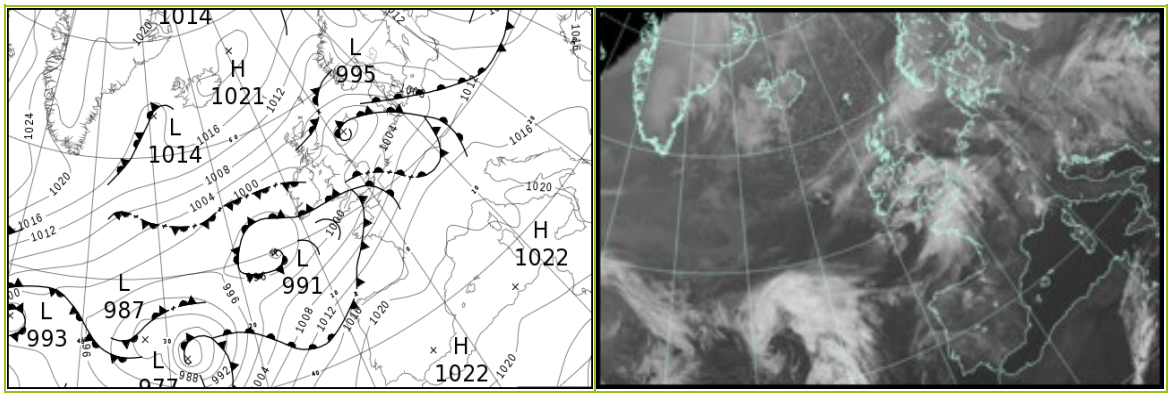

North Atlantic and Europe analysis charts and satellite images at 1200 UTC

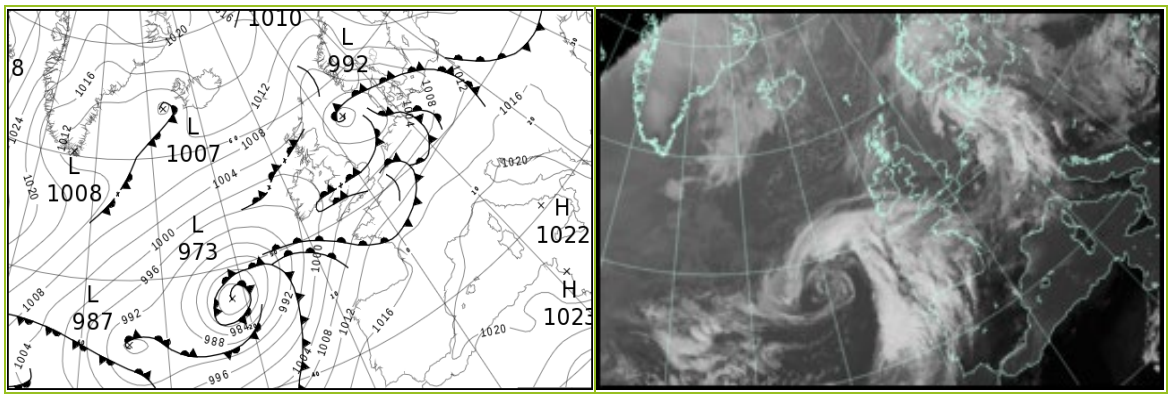

All satellite imagery copyright Met Office and EUMETSAT (European Organisation for the Exploitation of Meteorological Satellites). These show infra-red images from the geostationary MSG satellite. The rainfall rates are derived from both rain-radar and satellite data.

Daily Weather Summary for Thursday 04 April 2024

UK satellite and rain-radar precipitation rates at (L) 0000 and (R) 1200 UTC



UK wind speed and direction at (L) 0000 and (R) 1200 UTC

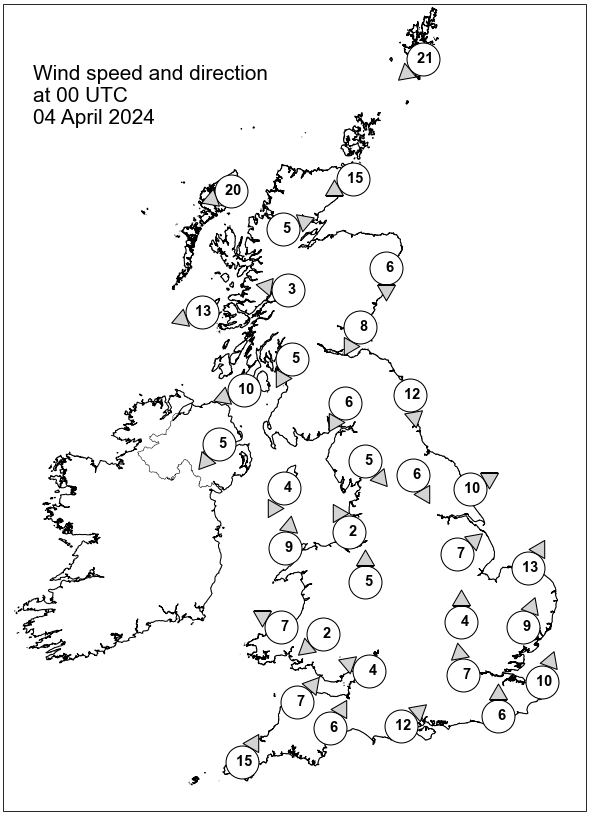

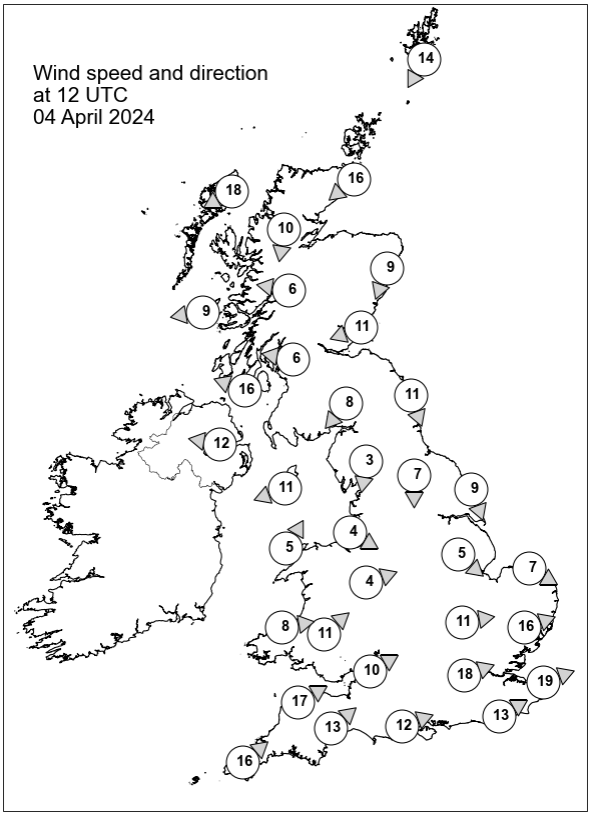

Daily Weather Summary for Thursday 04 April 2024

Selected UK readings at (L) 0000 and (R) 1200 UTC

STATIONS		0000 UTC						1200 UTC					
NO	SITE	PRESS	WDIR	WSPD	CLOUD	TEMP	TDEW	PRESS	WDIR	WSPD	CLOUD	TEMP	TDEW
1	Lerwick	1007.1	NE	21	8	2.0	-6.5	1003.5	NNE	14	2	5.3	-3.5
2	Wick	1004.6	ENE	15	8	3.7	1.3	1003.6	NE	16	8	4.3	1.9
3	Stornoway	1005.4	ENE	20	8	4.2	-1.1	1004.4	ENE	18	8	5.4	0.3
4	Loch Glascarnoch	1004.9	WSW	5	8	1.2	-2.0	1003.3	N	10	8	4.5	0.5
5	Aviemore	1003.3	-	-	8	1.6	1.1	1002.4	-	-	8	5.1	1.5
6	Dyce	1001.8	N	6	8	4.1	3.3	1002.2	NNE	9	7	5.9	3.0
7	Tulloch Bridge	1003.5	E	3	8	2.7	0.8	1002.8	E	6	6	6.5	0.6
8	Tiree	1001.5	ENE	13	6	5.2	3.4	1002.3	E	9	8	7.4	1.4
9	Leuchars	1000.9	NNE	8	8	4.5	3.7	1002.2	ENE	11	8	6.4	2.8
10	Bishopton	1001.0	NNE	5	8	4.3	2.3	1001.9	E	6	8	9.2	1.3
11	Machrihanish	1000.3	ENE	10	8	5.7	3.2	1001.3	ESE	16	8	8.5	2.9
12	Boulmer	998.4	N	12	8	-	-	1001.4	NNW	11	8	-	-
13	Eskdalemuir	1000.2	NNE	6	8	3.0	2.1	1002.2	NE	8	-	5.8	2.0
14	Aldergrove	999.3	NE	5	8	6.1	4.3	1000.6	E	12	5	8.0	2.7
15	Shap	999.3	NW	5	8	4.3	3.8	1001.5	N	3	8	6.9	2.2
16	Leeming	998.7	NNW	6	8	6.8	5.4	1002.0	N	7	8	7.9	2.8
17	Ronaldsway	998.9	NNE	4	8	6.4	5.8	1000.6	ENE	11	8	8.6	5.6
18	Bridlington	998.0	WSW	10	0	7.6	5.1	1001.2	NNW	9	8	7.4	3.7
19	Crosby	999.2	SSE	2	8	8.4	7.0	1000.9	WNW	4	8	11.2	6.7
20	Valley	998.6	S	9	8	9.1	8.4	1000.1	SSW	5	6	12.0	8.4
21	Waddington	1000.3	SW	7	8	7.8	5.0	1001.7	NW	5	8	9.1	7.3
22	Shawbury	999.8	S	5	8	8.6	6.6	1001.1	WSW	4	8	10.9	8.5
23	Weybourne	1001.0	SSW	13	6	8.6	5.7	1001.3	WNW	7	8	9.7	8.9
24	Bedford	1001.6	S	4	8	8.1	7.2	1002.1	W	11	8	12.5	8.7
25	Aberporth	998.1	ESE	7	8	7.5	7.1	1000.8	W	8	8	11.7	8.9
26	Sennybridge	999.6	NE	2	8	6.3	5.8	1001.8	SW	11	8	10.2	8.0
27	Wattisham	1002.4	SSW	9	8	9.3	6.5	1002.0	WSW	16	8	13.2	8.5
28	Almondsbury	999.9	ESE	4	8	8.6	8.3	1002.8	WSW	10	8	13.5	8.9
29	Heathrow	1002.0	S	7	8	9.6	8.8	1003.5	WSW	18	4	14.4	7.2
30	Manston	1003.9	SSW	10	8	9.9	8.2	1003.9	WSW	19	8	14.8	9.5
31	Chivenor	999.2	SW	7	7	11.5	10.8	1002.9	WSW	17	5	13.1	10.6
32	Exeter	1000.5	SSW	6	8	11.9	11.0	1003.7	SW	13	8	13.5	9.8
33	Herstmonceux	1003.0	S	6	8	10.9	10.8	1005.3	WSW	13	8	12.7	9.7
34	Hurn	1001.7	SW	12	8	12.0	11.8	1005.0	WSW	12	8	13.6	11.5
35	Camborne	1000.1	SSW	15	8	11.1	10.8	1003.9	SW	16	8	12.1	10.9

Daily Weather Summary for Thursday 04 April 2024

Selected European readings at (L) 0000 and (R) 1200 UTC

STATIONS		0000 UTC						1200 UTC					
NO	SITE	PRESS	WDIR	WSPD	CLOUD	TEMP	TDEW	PRESS	WDIR	WSPD	CLOUD	TEMP	TDEW
1	Murmansk	1015.9	SSW	6	4	-15.8	-18.0	1016.1	NNW	10	7	-4.0	-10.8
2	Helsinki	1009.5	NNW	6	0	-5.6	-10.2	1017.8	N	8	0	-1.6	-14.0
3	Stockholm	1014.5	WNW	4	-	-5.2	-9.1	1015.4	ESE	14	-	0.6	-5.3
4	Oslo	1013.7	NNE	8	-	-1.8	-11.3	1010.6	NE	10	8	-3.0	-5.8
5	Reykjavik	1018.7	SE	3	8	-0.2	-1.3	1012.4	E	10	8	1.4	-1.5
6	Moscow	999.3	SW	2	8	5.6	1.0	1009.7	WNW	4	8	4.0	-0.2
7	Kiev	1008.4	WSW	8	2	11.8	2.6	1014.5	WNW	4	2	10.5	-0.3
8	Warsaw	1013.5	SE	2	6	1.9	-0.4	1012.8	SSE	6	6	12.7	6.5
9	Berlin	1007.8	S	6	8	10.3	8.0	1007.4	SSE	8	8	12.4	9.6
10	De Bilt	1006.0	SSW	10	7	9.5	6.6	1003.5	WSW	17	8	14.6	8.2
11	Dublin	998.5	N	8	7	6.9	6.2	999.9	E	12	7	9.6	7.5
12	Cork	996.2	NE	8	7	7.4	7.3	997.3	ESE	14	7	9.9	9.5
13	Sofia	1016.0	WNW	2	6	10.3	2.9	1014.5	WNW	6	4	18.7	2.4
14	Belgrade	1015.5	NNE	2	-	15.7	3.4	1017.3	WNW	6	3	20.2	5.0
15	Budapest	1013.7	-	0	-	10.9	7.2	1016.1	W	8	-	18.1	6.9
16	Prague	1012.0	SW	6	-	9.5	6.7	1012.0	SW	8	7	16.8	6.9
17	Munich	1014.9	SW	8	8	10.5	5.3	1014.3	W	10	8	16.0	3.5
18	Strasbourg	1014.3	SSE	7	8	12.6	9.4	1014.4	SSW	15	7	14.3	9.5
19	Paris	1011.1	SSW	13	7	13.3	10.8	1010.9	SW	17	7	17.3	10.9
20	Jersey	1005.2	SSW	16	8	11.8	10.8	1008.6	SW	14	0	14.4	9.0
21	Milan	1018.3	N	1	-	9.3	9.1	1019.6	W	5	4	17.7	10.0
22	Marseille	1020.6	ESE	4	-	12.2	10.3	1020.1	SSW	10	-	20.4	8.7
23	Bordeaux	1016.1	SSE	10	-	13.8	8.4	1016.5	SE	6	-	22.2	9.7
24	Rome	1020.6	E	3	0	9.9	9.3	1022.8	WSW	8	1	17.9	11.6
25	Ajaccio	1021.6	NE	5	-	10.8	9.2	1022.3	SW	11	-	18.4	14.1
26	Barcelona	1020.6	-	0	1	12.9	8.8	1019.6	SSW	12	7	17.8	14.0
27	Majorca	1021.6	-	0	1	10.0	8.4	1021.4	SW	11	3	18.8	13.5
28	Madrid	1022.2	E	1	7	8.8	6.7	1018.4	S	6	3	18.1	9.5
29	Lisbon	1021.1	WSW	4	-	13.9	13.9	1018.1	WSW	6	-	18.4	12.4
30	Athens	1015.3	N	2	-	15.0	8.0	1015.5	N	3	-	22.9	7.5
31	Malta	1020.5	NNW	7	6	14.3	13.3	1021.5	ENE	5	1	21.5	12.2
32	Gibraltar	1020.8	WSW	6	0	16.2	14.1	1020.3	ENE	10	3	17.8	14.6

Daily Weather Summary for Thursday 04 April 2024

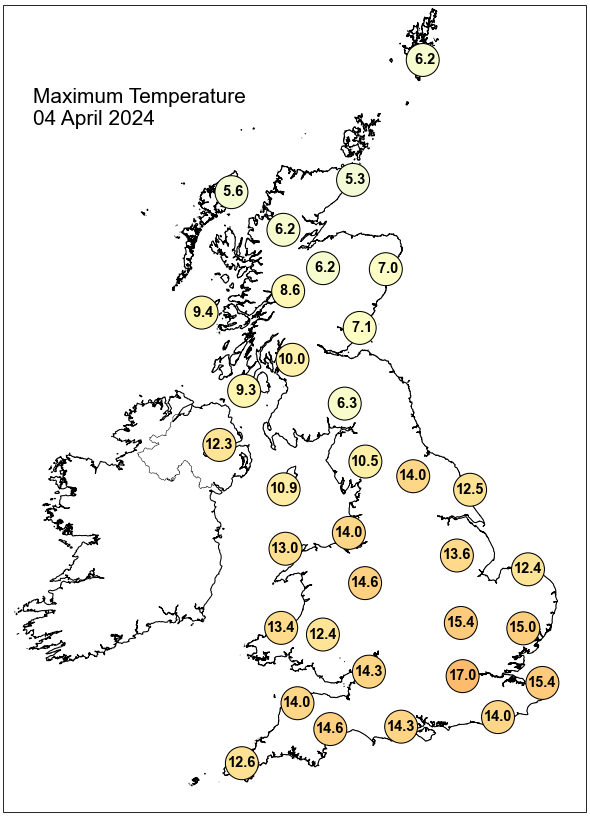

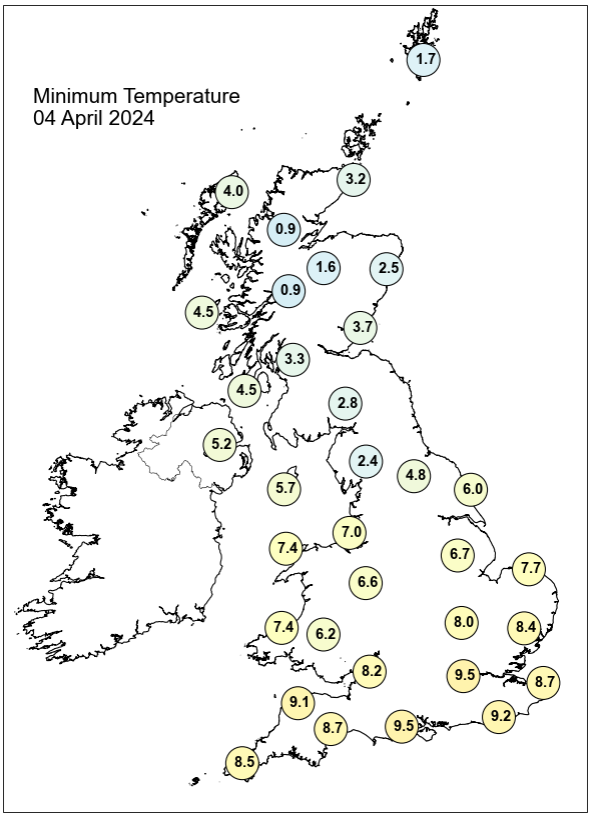

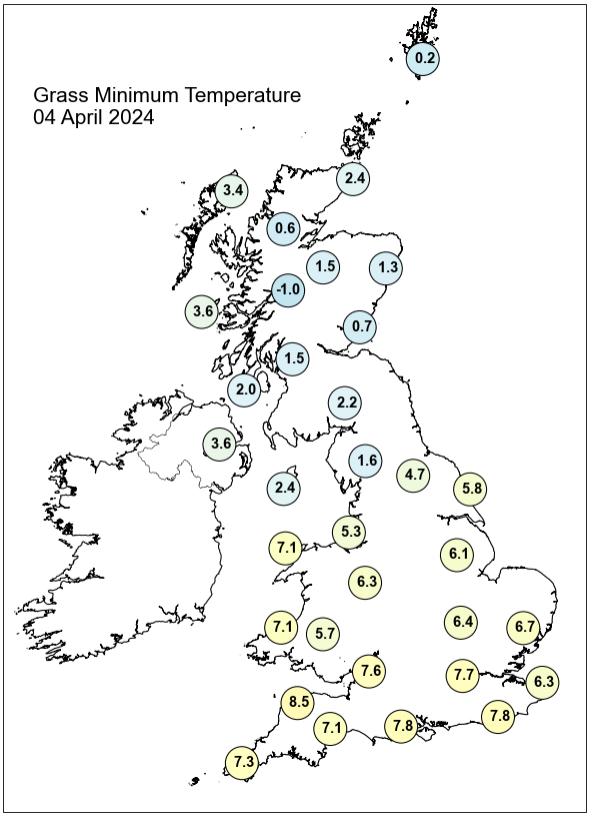

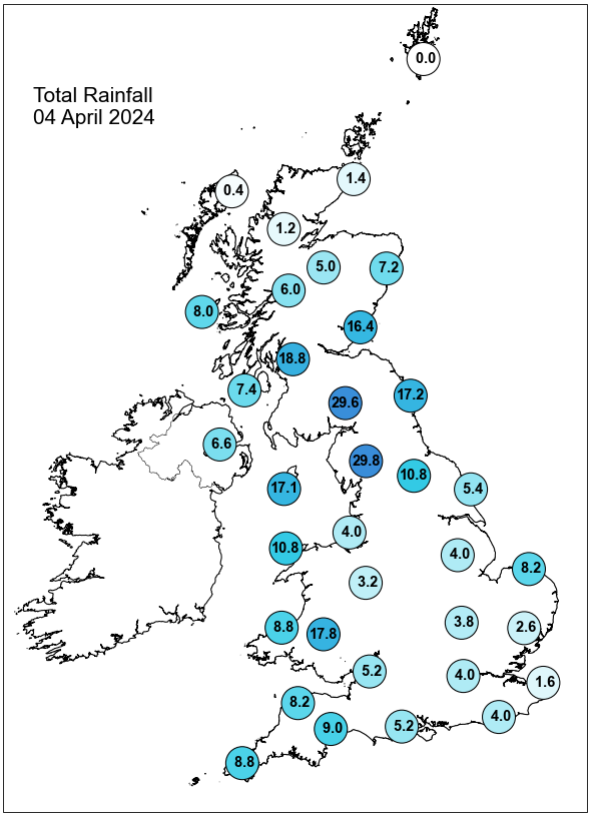

Daily Weather Summary for Thursday 04 April 2024

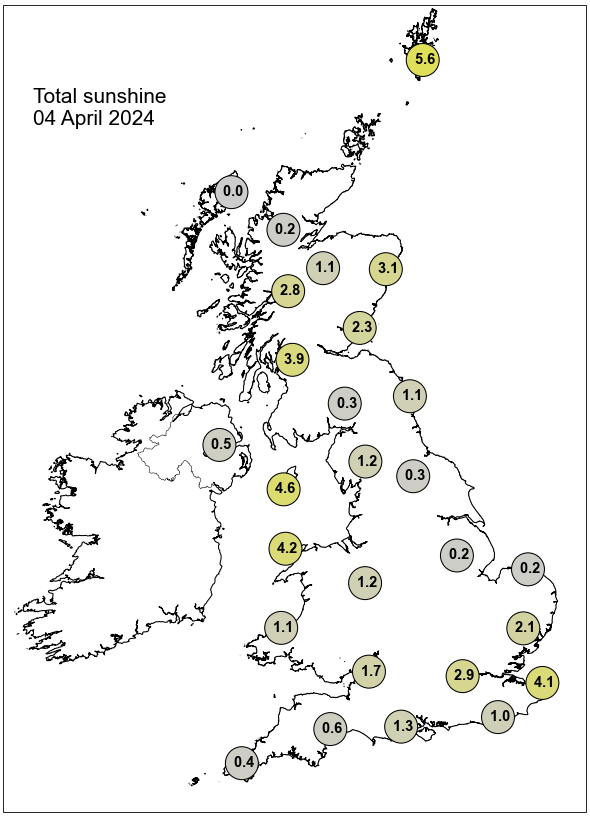

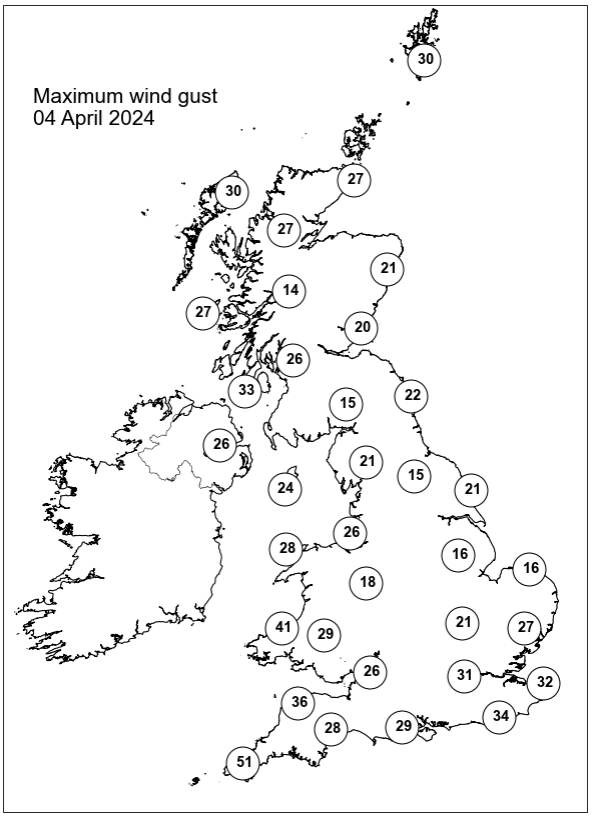

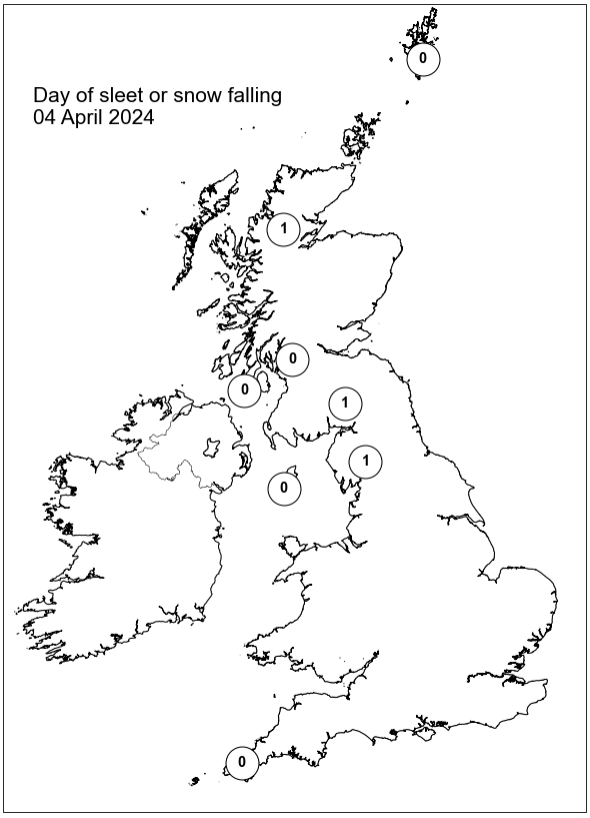

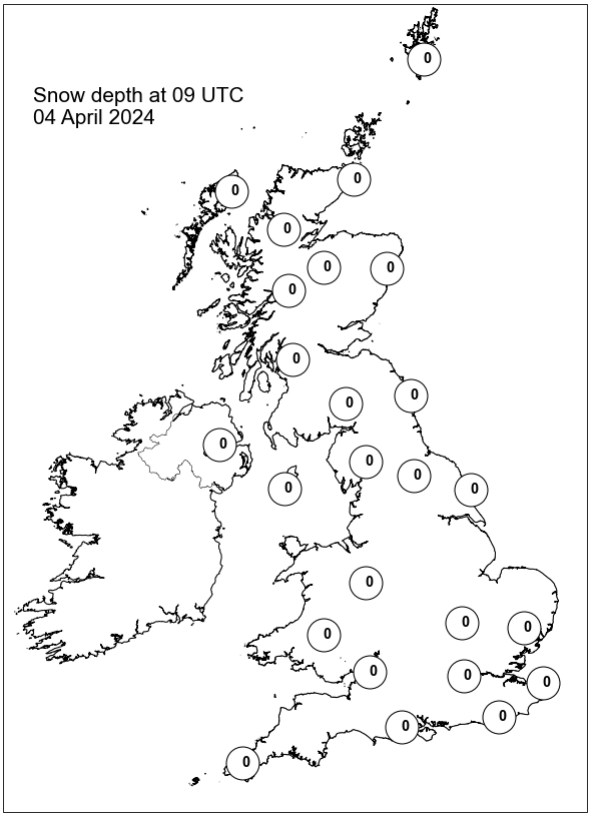

Daily Weather Summary for Friday 05 April 2024

This day's summary created 12/04/2024 04:03

Summary of the UK Weather for Friday 05 April 2024

An Atlantic low drove an active frontal system across the UK overnight, bringing widespread moderate to heavy rainfall across the north and west with patchier rain across more eastern areas, although even here, there were isolated heavy outbreaks. As the rain tracked further northwards with time, snow fell across the higher ground of Scotland, mainly the Highlands, the Grampians and the Central Belt. In general, it was a windy night across much of the UK, with gales along coasts, particularly in the north and west. A cold night across Scotland and the far north of England but mild to very mild elsewhere. Into the day, it was a mixture of cloudy, showery weather for the day. Occlusions sat above Scotland brought plenty of rainfall to the area, with some snow even reported. Some troughs alongside brought some unstable showery conditions to the north of England as well. Towards the south, a warm from has been pushing some wet weather ahead of it towards the southwest of England brought by Storm Kathleen. Winds were moderate to blustery.

Daily Extremes

Highest Maximum	**19.0°C** Santon Downham (Suffolk, 6mAMSL)
Lowest Maximum	**6.3°C** Fair Isle (Shetland, 57mAMSL)
Highest Minimum	**11.8°C** Gosport, Fleetlands (Hampshire, 1mAMSL) also Teddington, Bushy Park (Middlesex, 9mAMSL) also Northolt (Greater London, 33mAMSL) also Yeovilton (Somerset, 20mAMSL)
Lowest Minimum	**-3.0°C** Lyth No 2 (Caithness, 24mAMSL)
Lowest Grass Minimum	**-6.2°C** Lerwick (Shetland, 82mAMSL)
Most Rainfall	**32.9mm** Forrest Lodge, Burnhead (Kirkcudbrightshire, 150mAMSL)
Most Sunshine	**5.8hr** Whitby (North Yorkshire, 41mAMSL)
Highest Gust	**57Kt 66mph** Capel Curig No 3 (Gwynedd, 216mAMSL)
Highest Gust (mountain)*	**65Kt 75mph** Great Dun Fell No 2 (Cumbria, 847mAMSL)
Greatest Snow Depth at 0900 UTC	**2cm** Kinross (Kinross-shire, 116mAMSL)

mAMSL refers to station elevation in metres above mean sea level.

*Mountain stations are above 500mAMSL.

Daily Weather Summary for Friday 05 April 2024

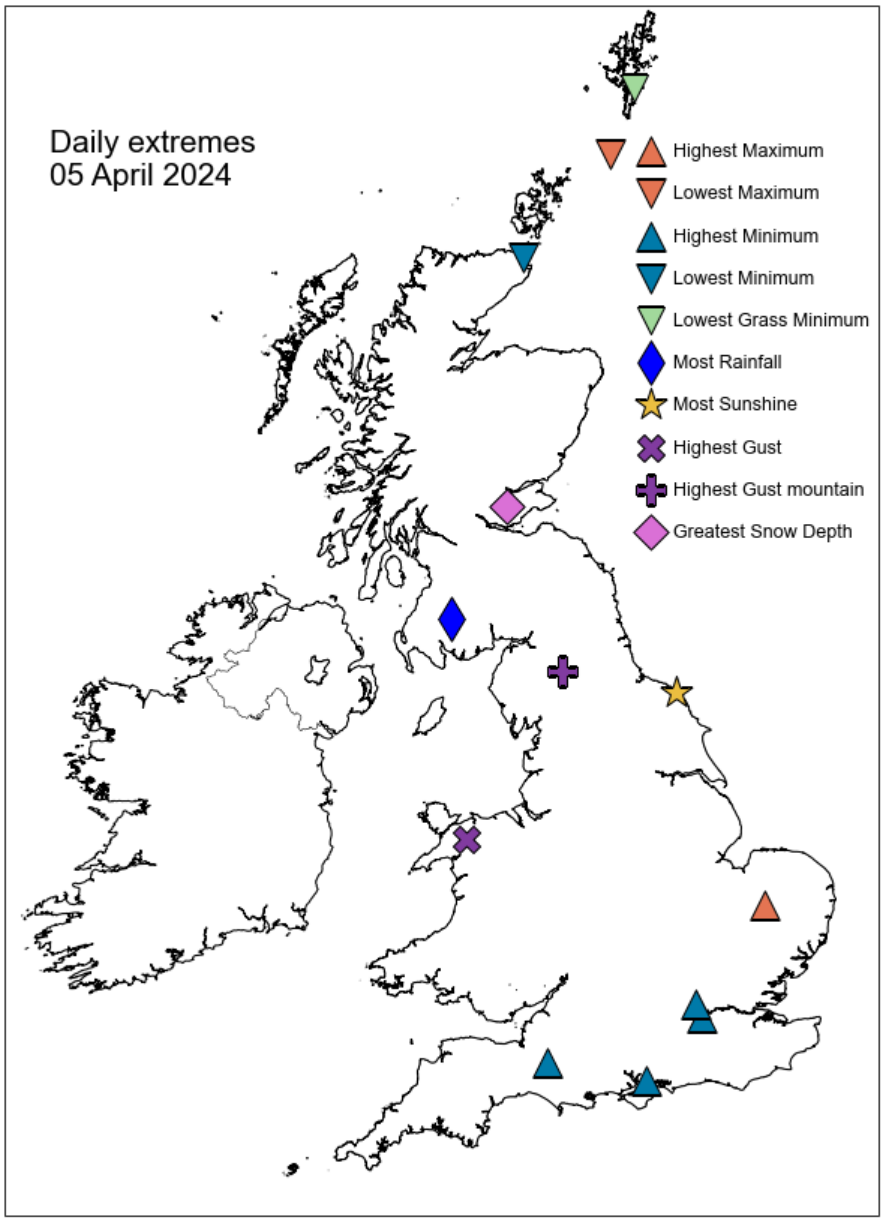

Daily Weather Summary for Friday 05 April 2024

North Atlantic and Europe analysis charts and satellite images at 0000 UTC

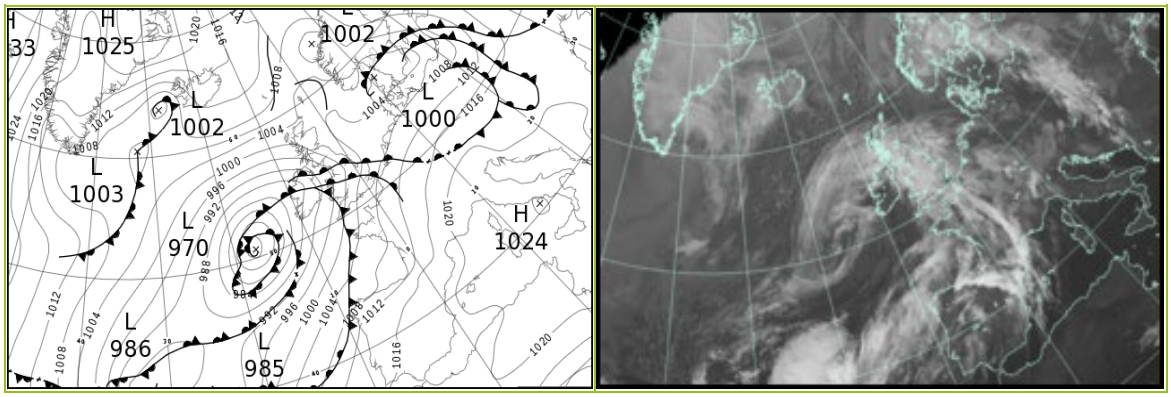

North Atlantic and Europe analysis charts and satellite images at 1200 UTC

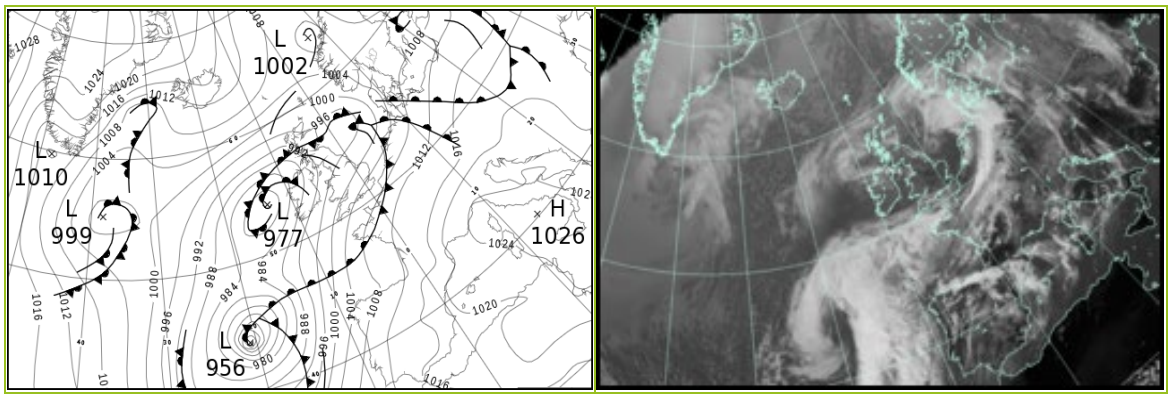

All satellite imagery copyright Met Office and EUMETSAT (European Organisation for the Exploitation of Meteorological Satellites). These show infra-red images from the geostationary MSG satellite. The rainfall rates are derived from both rain-radar and satellite data.

Daily Weather Summary for Friday 05 April 2024

UK satellite and rain-radar precipitation rates at (L) 0000 and (R) 1200 UTC



UK wind speed and direction at (L) 0000 and (R) 1200 UTC

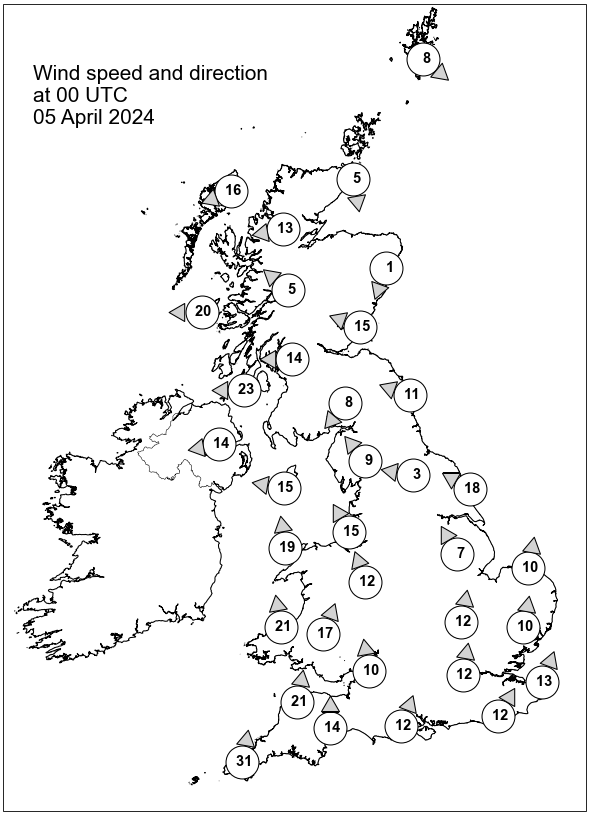

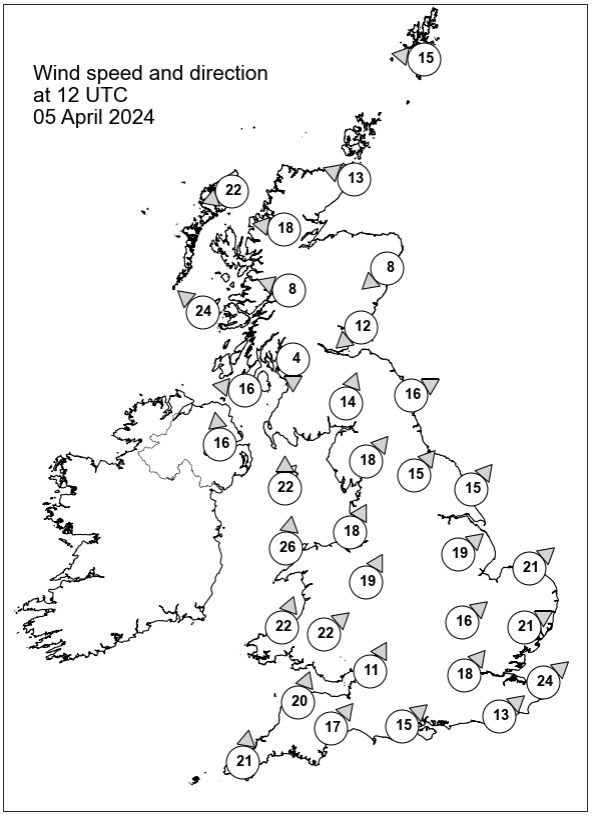

Daily Weather Summary for Friday 05 April 2024

Selected UK readings at (L) 0000 and (R) 1200 UTC

STATIONS		0000 UTC						1200 UTC					
NO	SITE	PRESS	WDIR	WSPD	CLOUD	TEMP	TDEW	PRESS	WDIR	WSPD	CLOUD	TEMP	TDEW
1	Lerwick	1002.4	NW	8	0	1.5	0.2	1000.4	E	15	8	6.3	0.0
2	Wick	1003.9	N	5	7	-0.4	-2.8	997.3	ESE	13	8	4.5	2.9
3	Stornoway	1002.1	ENE	16	8	4.6	-1.3	994.4	ENE	22	8	5.0	1.8
4	Loch Glascarnoch	1002.6	E	13	8	1.7	-2.0	995.0	E	18	8	3.1	1.6
5	Aviemore	1002.6	-	-	8	1.8	-0.2	994.3	-	-	8	5.2	2.1
6	Dyce	1003.9	NNE	1	8	0.1	-0.8	995.7	NE	8	8	4.3	3.6
7	Tulloch Bridge	1001.5	SE	5	8	3.2	-0.1	994.1	ESE	8	8	4.9	1.6
8	Tiree	996.9	E	20	8	6.2	1.7	988.7	SE	24	8	7.7	6.3
9	Leuchars	1002.4	ESE	15	8	5.5	1.8	994.4	NE	12	8	5.2	4.0
10	Bishopton	999.7	E	14	8	3.3	1.8	993.3	N	4	8	4.4	3.7
11	Machrihanish	994.7	E	23	8	5.1	3.6	990.2	E	16	8	8.6	7.8
12	Boulmer	1002.7	ESE	11	8	-	-	993.3	WSW	16	8	-	-
13	Eskdalemuir	1001.0	NE	8	8	0.8	0.3	993.5	SSW	14	8	9.5	9.3
14	Aldergrove	991.6	E	14	8	7.6	7.0	989.1	S	16	8	13.9	9.9
15	Shap	999.4	SE	9	8	3.7	2.9	995.1	SW	18	8	10.6	9.2
16	Leeming	1000.9	E	3	8	5.3	4.2	995.6	SW	15	8	14.8	9.3
17	Ronaldsway	994.0	E	15	8	9.6	9.4	993.3	S	22	8	12.3	10.0
18	Bridlington	1002.2	ESE	18	8	6.6	5.9	996.2	SW	15	2	16.5	9.5
19	Crosby	996.7	SSE	15	8	11.6	10.1	996.5	SSW	18	8	14.4	10.4
20	Valley	994.2	S	19	8	11.5	10.9	995.0	S	26	8	12.3	10.6
21	Waddington	1001.5	SSE	7	8	10.2	9.7	998.5	SW	19	8	16.2	8.9
22	Shawbury	998.5	SSE	12	8	12.5	10.7	998.2	SSW	19	8	14.5	9.5
23	Weybourne	1003.8	S	10	8	11.1	10.1	999.9	SW	21	5	16.0	10.2
24	Bedford	1002.8	S	12	8	12.2	11.3	1001.0	SW	16	8	16.5	10.1
25	Aberporth	994.9	S	21	8	11.2	10.9	997.9	SSW	22	8	12.0	9.9
26	Sennybridge	997.7	SSW	17	8	10.8	9.3	999.3	SW	22	8	11.7	9.2
27	Wattisham	1005.1	S	10	8	11.6	10.9	1002.0	WSW	21	8	16.5	9.8
28	Almondsbury	1001.4	S	10	8	12.4	11.1	1001.4	SSW	11	4	15.4	9.5
29	Heathrow	1004.9	S	12	8	13.1	11.8	1003.5	SW	18	8	15.8	9.6
30	Manston	1007.2	SSW	13	8	12.3	11.7	1004.6	SW	24	6	15.9	10.1
31	Chivenor	999.4	S	21	8	13.3	10.6	1001.1	SSW	20	8	15.4	10.2
32	Exeter	1001.8	S	14	8	12.0	10.8	1002.9	SW	17	8	14.6	10.6
33	Herstmonceux	1007.1	SSW	12	8	12.8	11.3	1005.7	SW	13	1	15.1	10.1
34	Hurn	1004.2	SSW	12	8	11.9	11.2	1004.7	SW	15	8	14.7	11.2
35	Camborne	998.5	S	31	8	11.2	10.5	1001.7	S	21	8	13.0	11.2

Daily Weather Summary for Friday 05 April 2024

Selected European readings at (L) 0000 and (R) 1200 UTC

STATIONS		0000 UTC						1200 UTC					
NO	SITE	PRESS	WDIR	WSPD	CLOUD	TEMP	TDEW	PRESS	WDIR	WSPD	CLOUD	TEMP	TDEW
1	Murmansk	1017.4	S	6	6	-9.4	-12.5	1019.5	W	10	0	-3.7	-16.8
2	Helsinki	1018.7	E	6	7	-3.6	-8.2	1011.8	E	17	8	-3.1	-4.2
3	Stockholm	1008.9	E	10	-	0.3	-0.3	1005.3	ENE	6	-	1.9	1.1
4	Oslo	1005.2	NNE	12	-	-1.7	-3.1	1006.0	ENE	2	8	2.0	-3.9
5	Reykjavik	1010.6	E	14	8	0.4	-3.2	1012.2	E	9	7	3.7	-4.6
6	Moscow	1019.2	N	4	8	-1.8	-6.7	1021.9	NNE	2	4	3.0	-7.3
7	Kiev	1018.8	-	0	7	3.0	-0.3	1018.1	SE	4	6	15.7	2.2
8	Warsaw	1010.4	S	6	7	10.7	9.5	1016.3	W	8	7	14.6	7.2
9	Berlin	1011.0	SW	8	7	11.1	7.3	1012.1	S	8	7	17.1	10.8
10	De Bilt	1009.2	SSW	8	8	11.8	9.0	1005.8	SW	12	8	14.7	12.2
11	Dublin	990.3	SSE	10	7	10.8	10.3	991.1	SSW	19	6	14.5	8.4
12	Cork	990.1	SSW	16	7	10.2	9.9	991.6	SSW	23	7	11.4	9.7
13	Sofia	1021.1	S	2	0	6.8	2.1	1019.8	NW	2	5	19.2	4.7
14	Belgrade	1019.1	SSE	4	-	14.7	6.3	1020.9	W	6	4	22.6	8.2
15	Budapest	1019.7	WNW	8	-	12.4	10.1	1020.0	W	8	-	21.5	8.4
16	Prague	1016.3	SW	6	-	9.4	6.4	1016.5	WSW	6	6	18.3	9.4
17	Munich	1018.8	SW	6	8	11.0	8.9	1015.0	SW	6	7	22.8	3.8
18	Strasbourg	1016.2	S	5	7	13.4	10.0	1014.1	SW	18	7	22.5	10.3
19	Paris	1012.2	SSE	6	7	13.5	11.5	1011.8	SSW	15	7	17.2	12.3
20	Jersey	1005.6	SSE	15	8	12.2	10.2	1006.8	SSW	16	2	14.1	9.3
21	Milan	1021.4	W	5	-	13.9	9.3	1023.7	WSW	5	4	19.2	11.4
22	Marseille	1020.7	E	6	-	13.9	7.4	1022.5	SSE	16	-	20.8	9.7
23	Bordeaux	1010.9	SSE	10	-	17.7	8.8	1012.5	SSW	12	-	26.0	7.6
24	Rome	1023.8	E	2	0	9.4	8.8	1025.6	WSW	7	0	18.4	11.9
25	Ajaccio	1023.0	NE	7	-	9.1	8.0	1024.6	SW	8	-	19.4	13.3
26	Barcelona	1020.0	WSW	7	7	14.7	13.2	1020.8	SW	11	7	18.1	12.6
27	Majorca	1021.5	NE	2	8	10.3	9.8	1020.4	WSW	9	6	24.1	10.3
28	Madrid	1018.7	N	2	8	9.5	7.9	1016.2	-	0	7	19.9	10.5
29	Lisbon	1015.6	SW	10	-	15.1	13.9	1010.8	SE	6	-	21.6	9.3
30	Athens	1018.7	E	2	-	15.2	7.5	1020.7	SW	5	2	23.4	4.8
31	Malta	1023.6	NW	3	0	12.3	9.1	1025.0	SSE	6	0	22.9	2.3
32	Gibraltar	1018.7	ENE	7	3	16.0	14.7	1018.2	E	14	0	19.6	13.8

Daily Weather Summary for Friday 05 April 2024

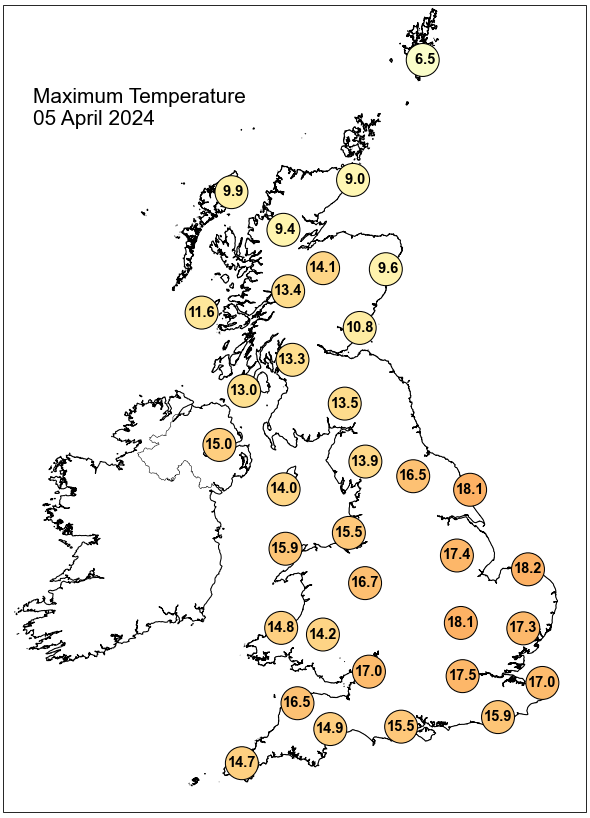

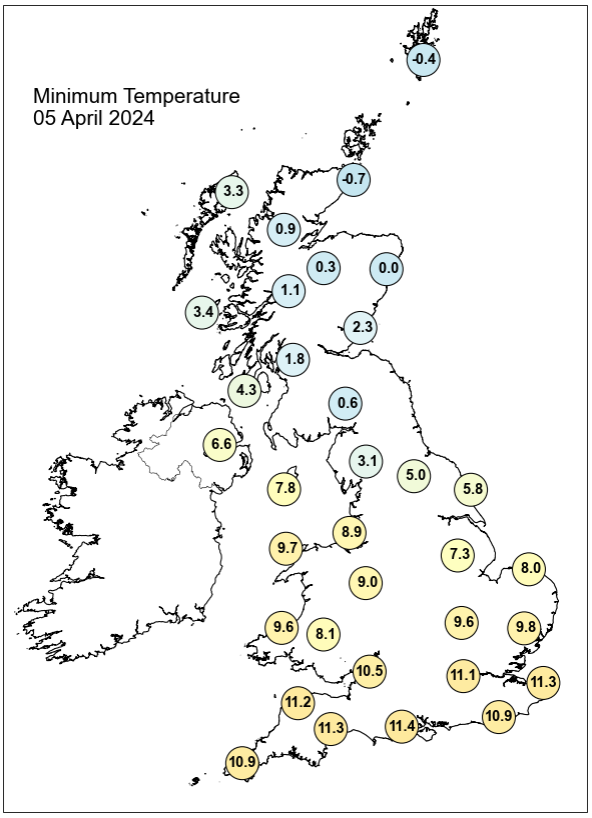

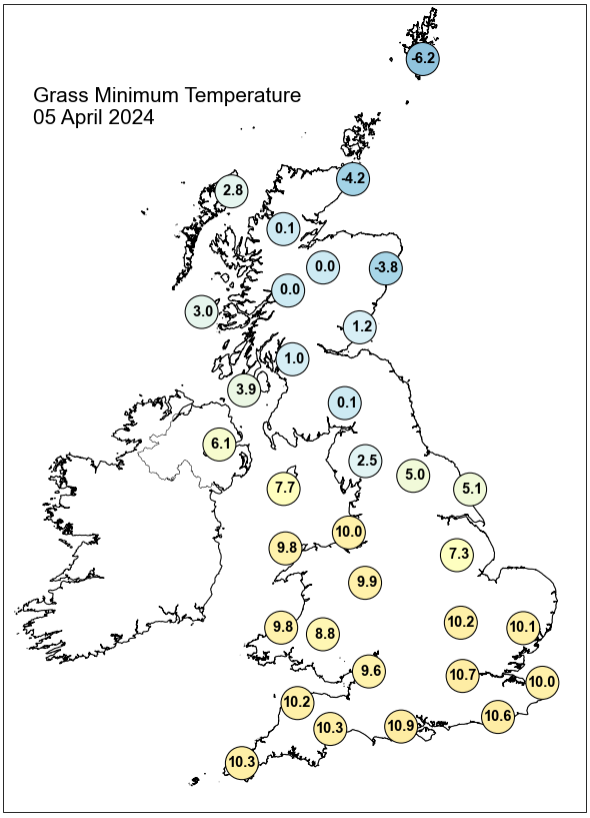

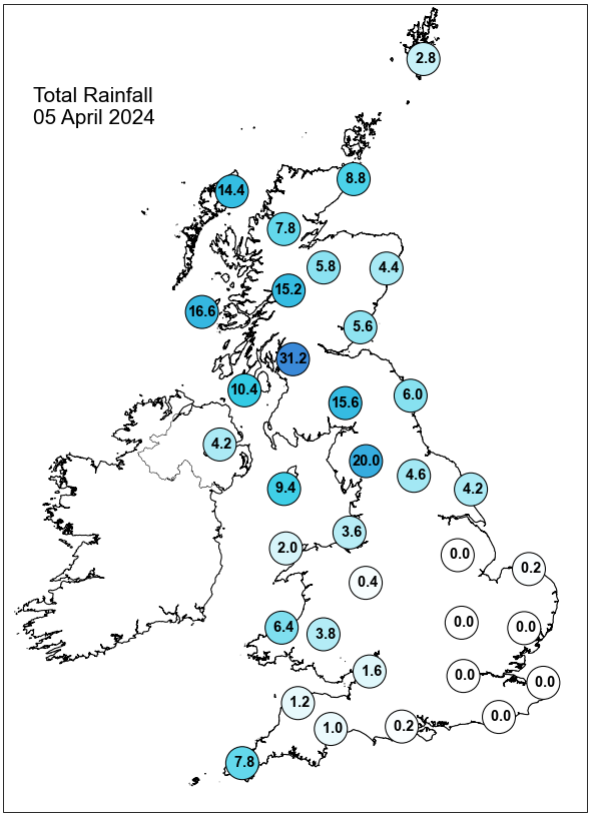

Daily Weather Summary for Friday 05 April 2024

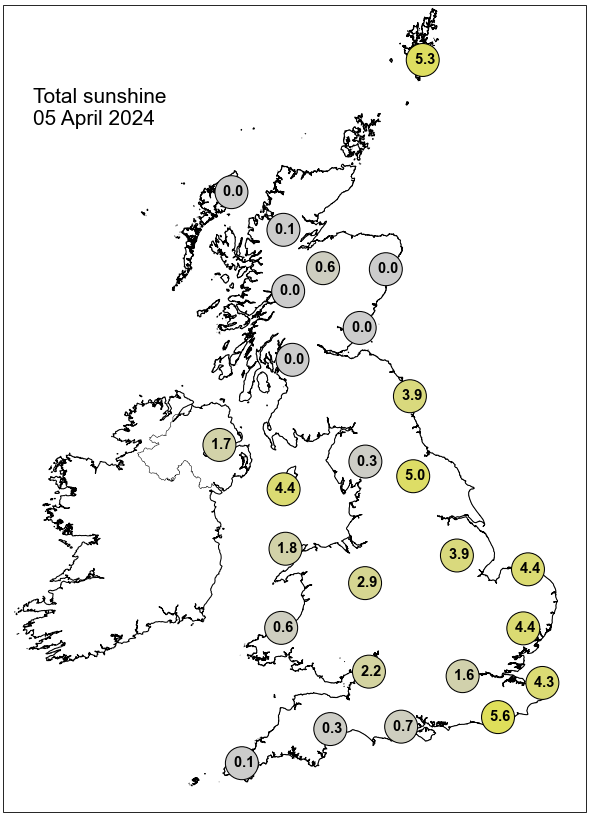

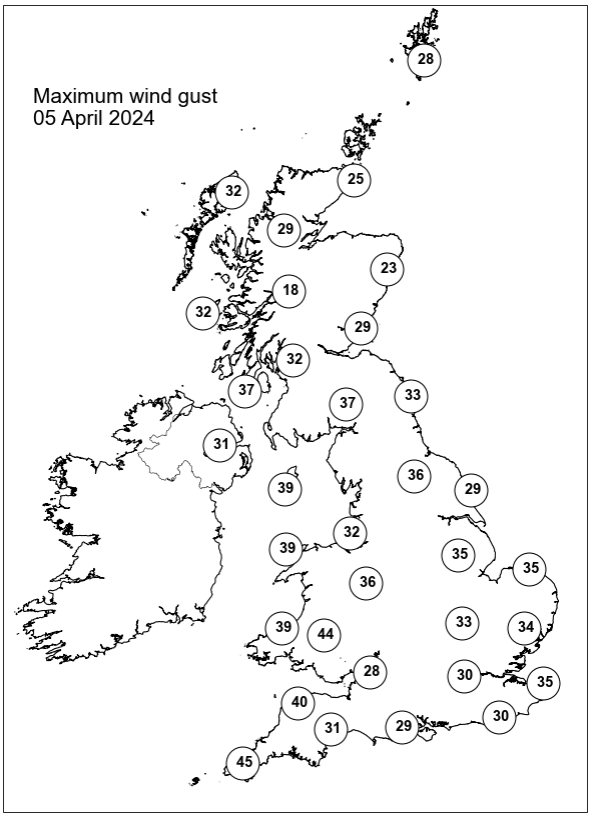

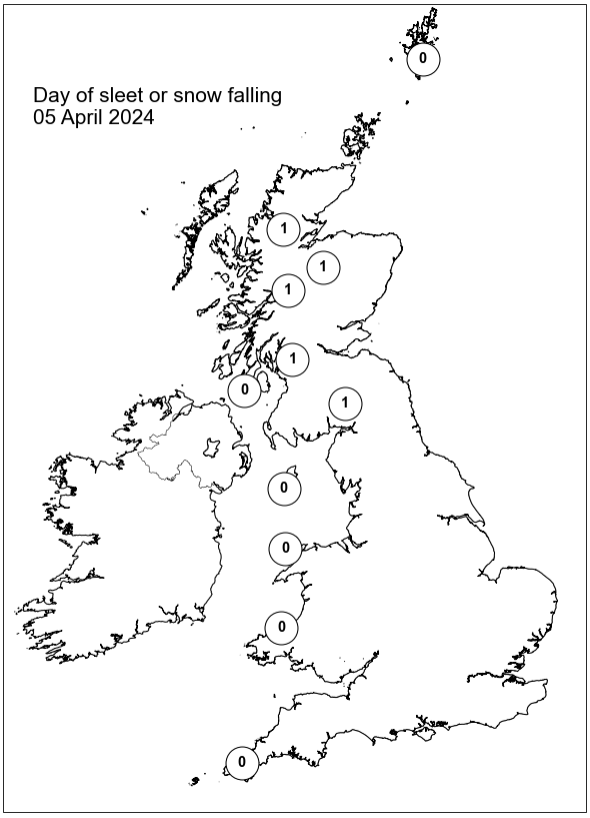

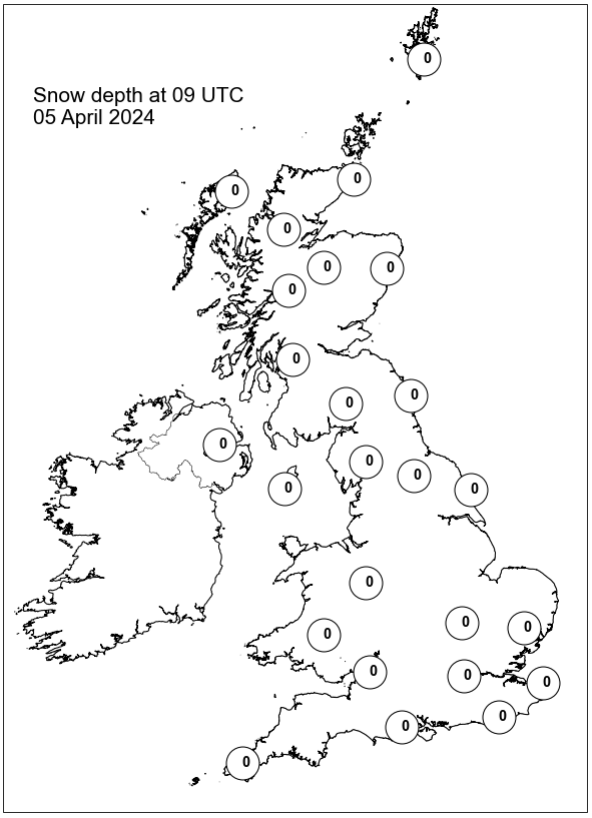

Daily Weather Summary for Saturday 06 April 2024

This day's summary created 13/04/2024 04:03

Summary of the UK Weather for Saturday 06 April 2024

The persistent band of rain associated with storm Kathleen, moved north-eastwards across the UK affecting the entire county at some point through the morning, but mainly confined to westernmost areas of the mainland, as well as Northern Ireland. There was some more showery precipitation over Scotland ahead of the front, through late Friday morning and into this morning. This continued to move northwards. Elsewhere, away from the rain, it was mainly cloudy. During the day rain continued to affect northern Scotland during the morning. This has slowly retreated away as the band of warm front from Storm Kathleen shifted out of the area. However, the cold front from Storm Kathleen then caught up to the mainland, where it has brought plenty of showery rainfall to majority of Scotland especially the western coast. Kathleen's cold front has also affected parts of the Pennines, Wales and the southwest which has also brought some showers to these areas, turned heavier into rain in western Wales later. Strong and blustery winds were blowing across the country.

Daily Extremes

Highest Maximum	**20.9°C** Santon Downham (Suffolk, 6mAMSL)
Lowest Maximum	**9.7°C** Lerwick (Shetland, 82mAMSL)
Highest Minimum	**13.8°C** London, St James's Park (Greater London, 5mAMSL)
Lowest Minimum	**0.3°C** Balmoral (Aberdeenshire, 283mAMSL)
Lowest Grass Minimum	**0.0°C** Gartocharn, Portnellan Farm (Dunbartonshire, 40mAMSL)
Most Rainfall	**28.0mm** Burn Banks (Cumbria, 207mAMSL)
Most Sunshine	**6.8hr** Whitby (North Yorkshire, 41mAMSL)
Highest Gust	**63Kt 72mph** Drumalbin (Lanarkshire, 245mAMSL)
Highest Gust (mountain)*	**88Kt 101mph** Cairngorm Summit (Inverness-shire, 1237mAMSL)
Greatest Snow Depth at 0900 UTC	**1cm** Gartocharn, Portnellan Farm (Dunbartonshire, 40mAMSL)

mAMSL refers to station elevation in metres above mean sea level.

*Mountain stations are above 500mAMSL.

Daily Weather Summary for Saturday 06 April 2024

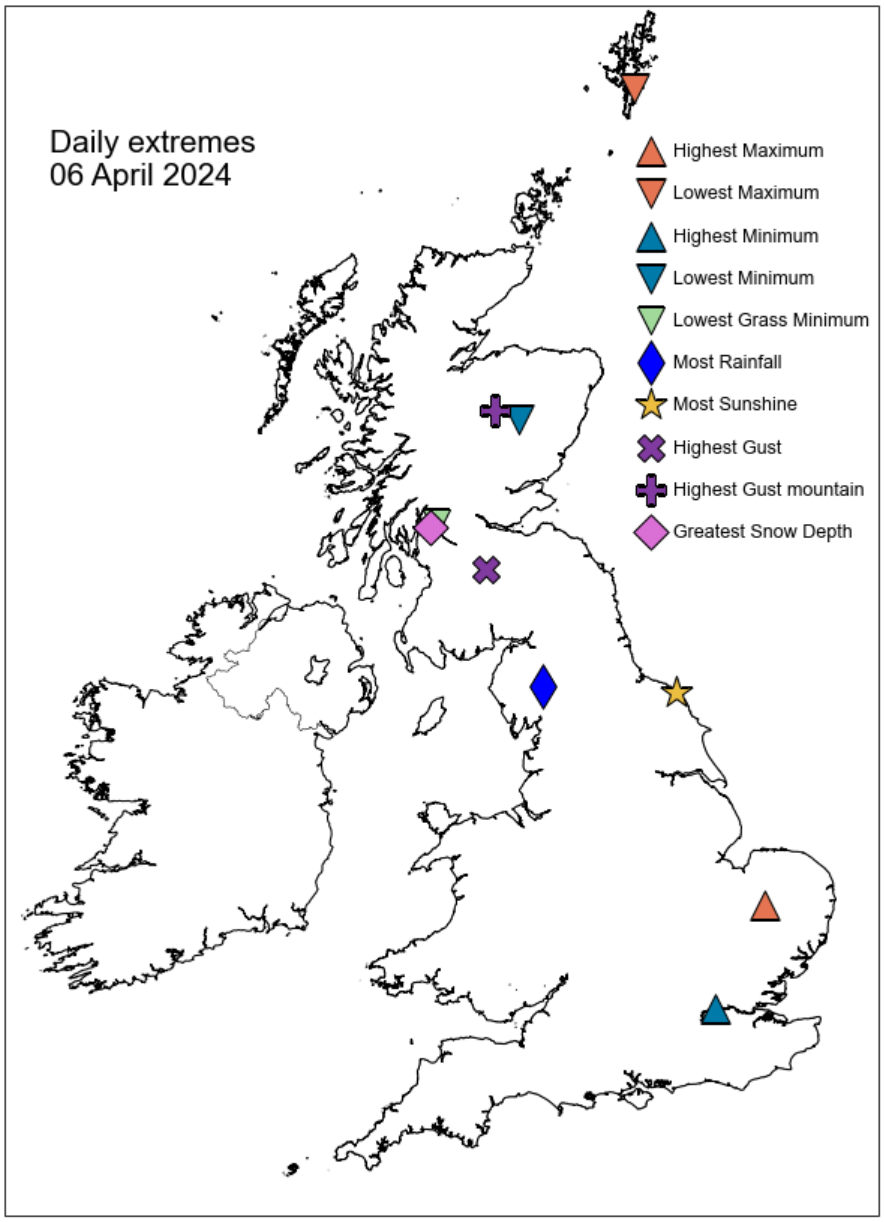

Daily Weather Summary for Saturday 06 April 2024

North Atlantic and Europe analysis charts and satellite images at 0000 UTC

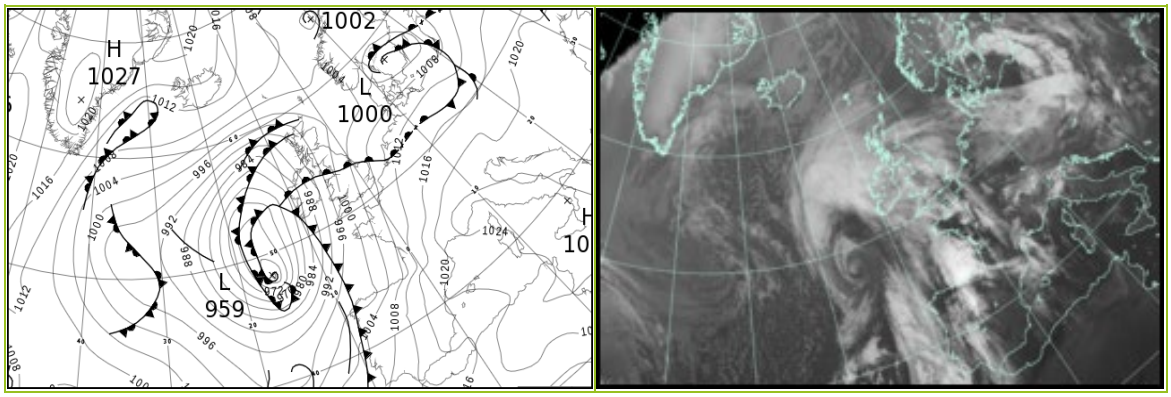

North Atlantic and Europe analysis charts and satellite images at 1200 UTC

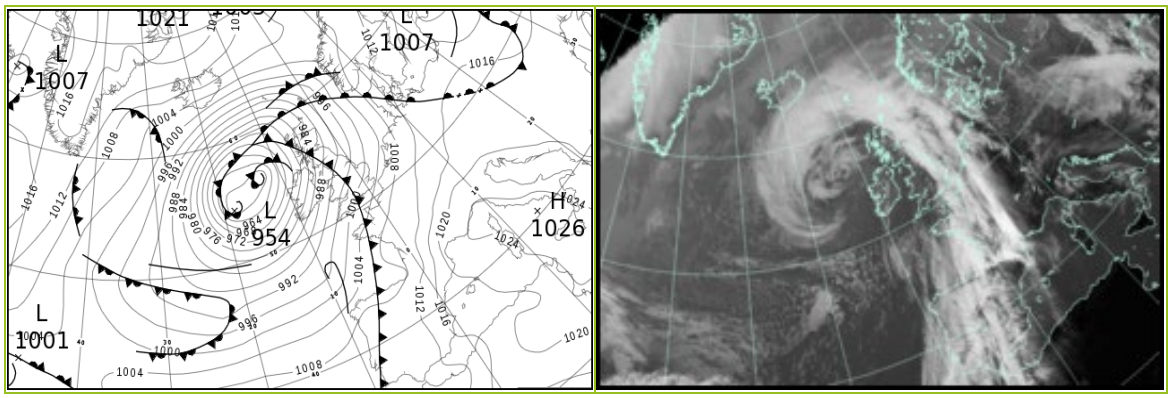

All satellite imagery copyright Met Office and EUMETSAT (European Organisation for the Exploitation of Meteorological Satellites). These show infra-red images from the geostationary MSG satellite. The rainfall rates are derived from both rain-radar and satellite data.

Daily Weather Summary for Saturday 06 April 2024

UK satellite and rain-radar precipitation rates at (L) 0000 and (R) 1200 UTC



UK wind speed and direction at (L) 0000 and (R) 1200 UTC

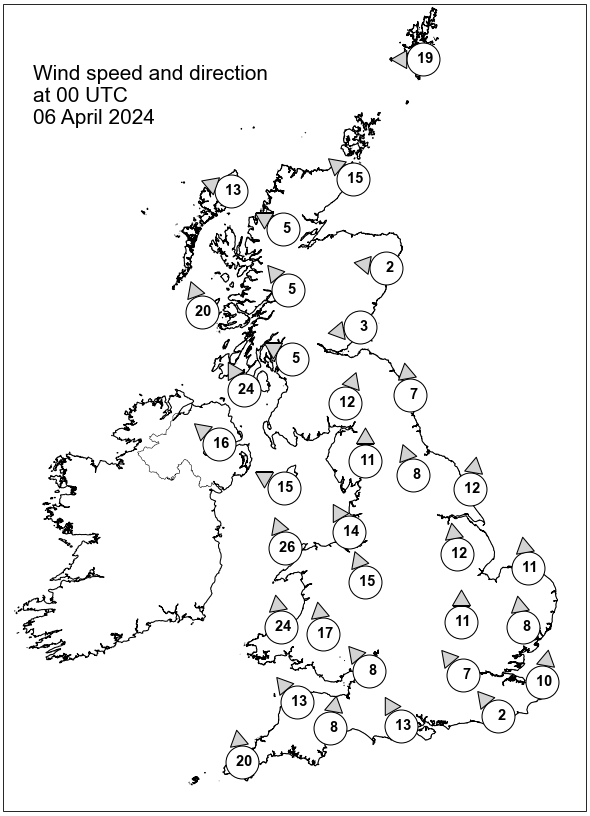

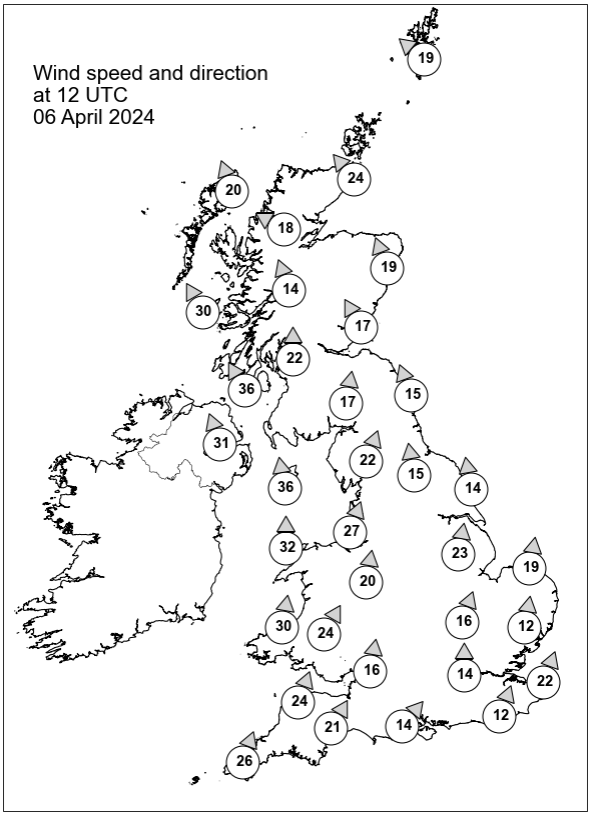

Daily Weather Summary for Saturday 06 April 2024

Selected UK readings at (L) 0000 and (R) 1200 UTC

STATIONS		0000 UTC						1200 UTC					
NO	SITE	PRESS	WDIR	WSPD	CLOUD	TEMP	TDEW	PRESS	WDIR	WSPD	CLOUD	TEMP	TDEW
1	Lerwick	1003.1	E	19	8	4.2	-0.3	991.5	SE	19	8	7.4	7.2
2	Wick	998.1	SE	15	8	5.9	5.4	983.9	SE	24	8	9.4	8.8
3	Stornoway	992.6	ESE	13	8	6.9	6.3	977.5	SSE	20	8	13.2	8.0
4	Loch Glascarnoch	995.7	ESE	5	8	4.9	3.8	980.3	ESE	18	8	14.0	7.9
5	Aviemore	996.8	-	-	8	4.2	4.0	982.1	-	-	8	14.9	8.1
6	Dyce	998.0	E	2	8	6.2	6.0	987.2	SSE	19	8	9.8	8.6
7	Tulloch Bridge	996.2	SE	5	8	6.6	5.5	982.3	SSE	14	8	13.7	6.6
8	Tiree	990.7	SSE	20	8	10.0	8.5	976.0	SSE	30	8	11.1	8.6
9	Leuchars	997.7	E	3	8	6.9	6.7	985.8	SSE	17	5	11.9	9.8
10	Bishopton	995.9	ESE	5	8	8.3	7.9	984.3	S	22	8	13.4	8.0
11	Machrihanish	993.2	SSE	24	8	10.3	9.5	979.6	SSE	36	8	12.8	9.8
12	Boulmer	999.7	S	7	8	-	-	989.8	SSE	15	6	-	-
13	Eskdalemuir	998.5	SSW	12	8	9.0	8.4	988.8	S	17	8	13.0	7.3
14	Aldergrove	991.2	SE	16	8	10.4	9.5	979.0	SSE	31	6	14.2	9.1
15	Shap	999.7	S	11	8	9.9	9.0	990.2	SSW	22	8	14.2	9.0
16	Leeming	1001.3	SSE	8	8	11.4	9.6	992.1	S	15	2	17.0	11.9
17	Ronaldsway	995.8	ESE	15	8	9.9	9.7	987.4	S	36	8	13.2	9.7
18	Bridlington	1003.2	S	12	8	10.5	9.4	994.6	S	14	0	13.2	9.9
19	Crosby	999.1	SSE	14	8	12.3	10.5	992.5	SSW	27	8	16.0	8.2
20	Valley	995.7	SSE	26	8	12.5	11.3	989.9	S	32	8	13.7	9.8
21	Waddington	1004.2	S	12	8	12.1	9.7	996.2	S	23	0	18.1	9.9
22	Shawbury	1000.9	SSE	15	8	12.6	10.4	994.7	S	20	8	16.4	8.0
23	Weybourne	1005.9	S	11	8	12.8	10.0	998.3	S	19	0	20.0	11.4
24	Bedford	1004.6	S	11	3	13.1	9.9	999.0	SSW	16	1	17.7	9.9
25	Aberporth	996.8	S	24	8	12.7	12.1	992.6	S	30	8	12.9	8.9
26	Sennybridge	999.9	S	17	8	11.7	10.6	995.4	SSW	24	8	12.4	8.2
27	Wattisham	1007.1	S	8	8	12.7	9.5	1000.3	S	12	1	17.6	9.9
28	Almondsbury	1002.1	SE	8	8	13.5	11.5	998.6	S	16	8	15.0	9.3
29	Heathrow	1005.1	SE	7	8	13.5	11.2	1001.1	S	14	5	18.0	10.9
30	Manston	1007.9	S	10	8	14.1	12.5	1002.6	SSW	22	0	18.2	9.5
31	Chivenor	999.7	SE	13	8	13.4	11.7	997.0	SSW	24	8	15.0	10.1
32	Exeter	1001.3	S	8	8	13.0	11.8	999.0	SSW	21	8	14.4	9.9
33	Herstmonceux	1007.1	SE	2	8	12.4	11.6	1002.8	SSW	12	2	16.5	10.4
34	Hurn	1003.8	SSE	13	8	13.1	11.3	1001.3	SW	14	7	16.3	10.0
35	Camborne	996.9	S	20	8	13.9	11.0	996.8	SSW	26	8	14.0	10.9

Daily Weather Summary for Saturday 06 April 2024

Selected European readings at (L) 0000 and (R) 1200 UTC

STATIONS		0000 UTC						1200 UTC					
NO	SITE	PRESS	WDIR	WSPD	CLOUD	TEMP	TDEW	PRESS	WDIR	WSPD	CLOUD	TEMP	TDEW
1	Murmansk	1015.7	SW	4	6	-10.5	-17.1	1006.6	SW	6	8	-4.6	-8.5
2	Helsinki	1007.1	N	4	8	-1.6	-1.9	1010.7	NNW	10	8	1.4	-2.3
3	Stockholm	1004.9	ENE	6	-	1.7	1.4	1013.5	ENE	2	-	3.2	1.8
4	Oslo	1004.9	NNE	4	-	0.2	-1.5	1011.4	SW	4	8	3.6	1.8
5	Reykjavik	1013.1	E	11	3	-2.8	-10.3	1004.2	NE	7	2	-0.6	-12.4
6	Moscow	1020.1	SSE	4	5	1.3	-5.6	1016.2	SSE	2	8	6.8	1.0
7	Kiev	1018.1	W	2	6	11.2	8.6	1014.2	WSW	10	8	17.8	5.4
8	Warsaw	1012.5	S	4	7	12.8	7.7	1016.2	W	10	4	17.8	8.9
9	Berlin	1013.4	WSW	6	8	14.3	11.1	1015.4	SSW	8	8	21.0	11.0
10	De Bilt	1011.2	SSE	2	8	11.4	10.3	1006.6	SSE	12	2	22.7	11.0
11	Dublin	991.0	SSE	19	7	12.2	10.6	984.0	S	27	6	13.9	7.7
12	Cork	986.7	S	23	7	11.7	10.8	984.0	SSW	29	7	11.7	9.1
13	Sofia	1023.1	-	0	1	8.5	3.5	1018.0	WNW	4	6	22.0	4.0
14	Belgrade	1020.9	SSE	2	-	15.4	6.7	1019.7	WSW	4	5	24.7	9.1
15	Budapest	1018.7	SSE	2	-	13.4	8.7	1018.7	WNW	2	-	24.4	9.9
16	Prague	1016.4	WSW	4	-	15.9	8.1	1016.4	WSW	6	6	24.2	7.4
17	Munich	1017.3	SSW	6	8	17.3	6.0	1016.4	SW	6	5	25.6	2.2
18	Strasbourg	1016.6	S	5	-	14.5	8.4	1014.3	S	11	-	26.1	7.6
19	Paris	1011.8	SE	2	-	13.5	10.7	1009.7	SW	11	7	23.7	8.9
20	Jersey	1004.1	SE	18	2	13.9	10.5	1003.5	SSW	19	0	16.8	9.5
21	Milan	1023.9	N	2	0	12.8	9.0	1023.4	N	2	1	21.6	11.7
22	Marseille	1023.4	E	3	-	13.9	6.7	1023.0	SSE	11	-	23.5	9.5
23	Bordeaux	1010.5	SE	15	-	16.2	10.5	1009.6	ESE	7	-	23.9	12.2
24	Rome	1025.0	N	1	0	9.2	8.7	1025.1	W	8	4	19.7	10.5
25	Ajaccio	1023.6	NE	6	-	11.0	8.6	1023.9	SW	8	-	19.9	15.1
26	Barcelona	1020.5	N	7	8	13.3	7.7	1020.5	E	16	7	18.3	13.6
27	Majorca	1020.0	E	2	3	12.5	11.2	1018.6	WSW	8	7	27.8	10.3
28	Madrid	1014.0	NNW	5	8	11.0	7.7	1011.2	N	4	8	21.1	8.9
29	Lisbon	1006.4	SW	16	-	18.2	15.7	1011.6	WSW	8	-	17.1	11.7
30	Athens	1020.6	NE	3	-	16.9	4.1	1019.7	N	3	-	24.0	6.4
31	Malta	1025.0	SSW	1	0	11.8	8.1	1024.7	SW	9	1	21.8	9.4
32	Gibraltar	1014.8	E	13	0	19.0	11.3	1013.3	E	13	1	19.9	13.5

Daily Weather Summary for Saturday 06 April 2024

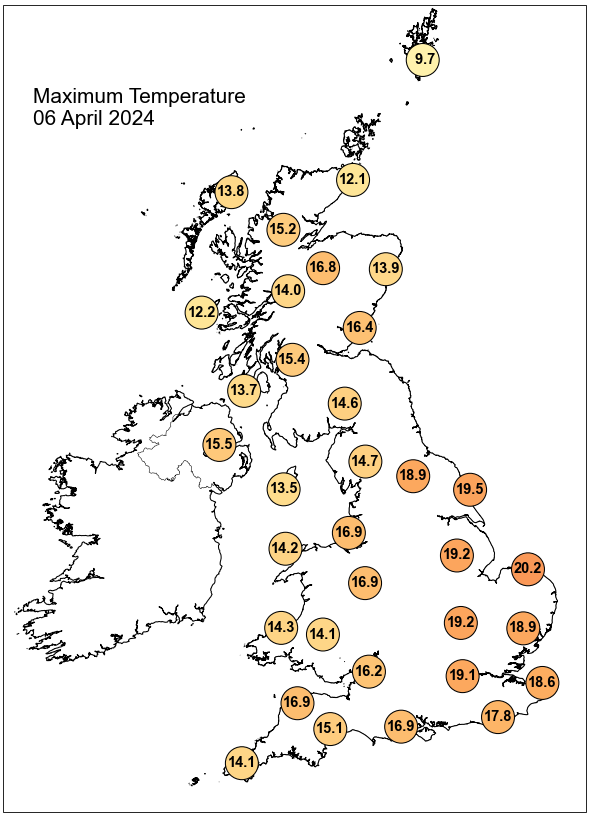

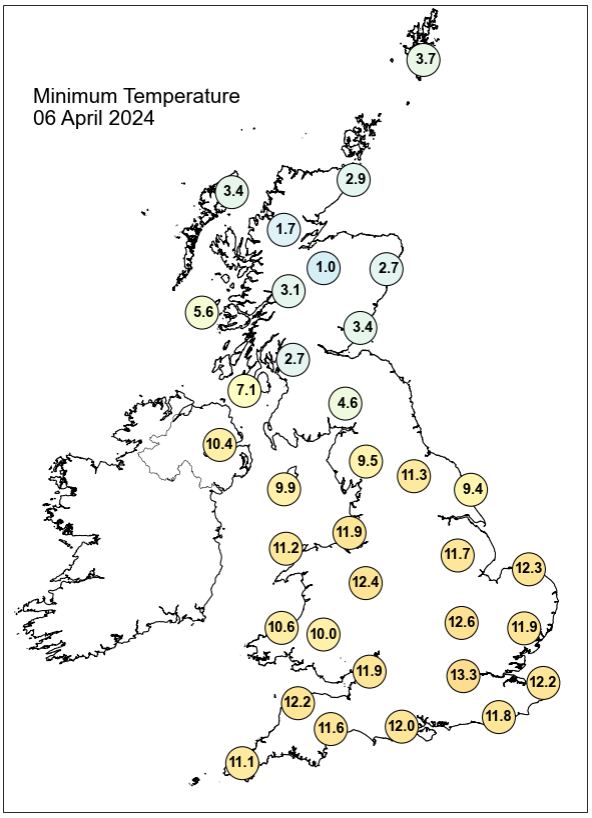

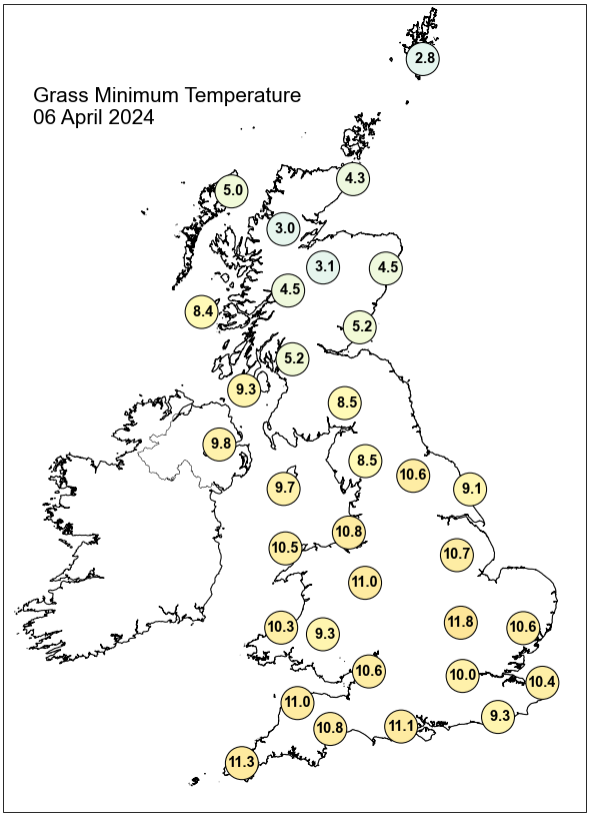

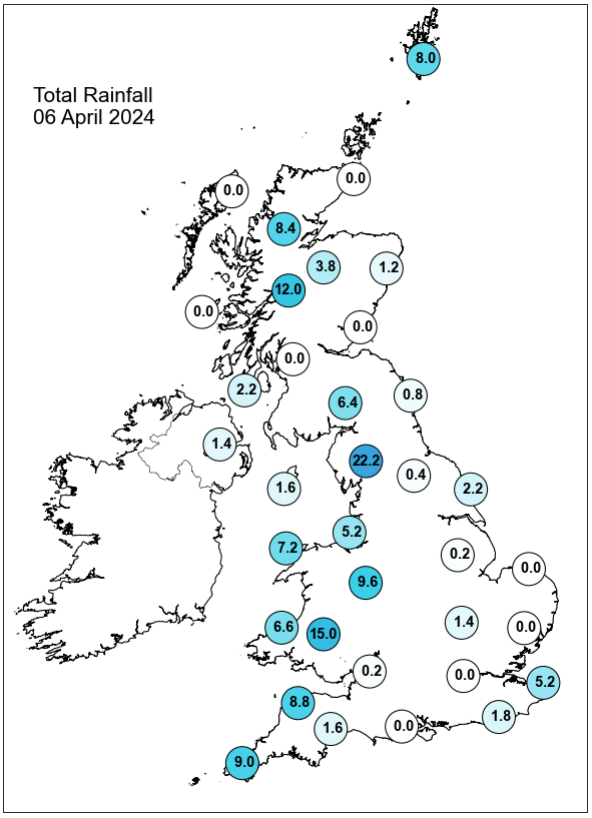

Daily Weather Summary for Saturday 06 April 2024

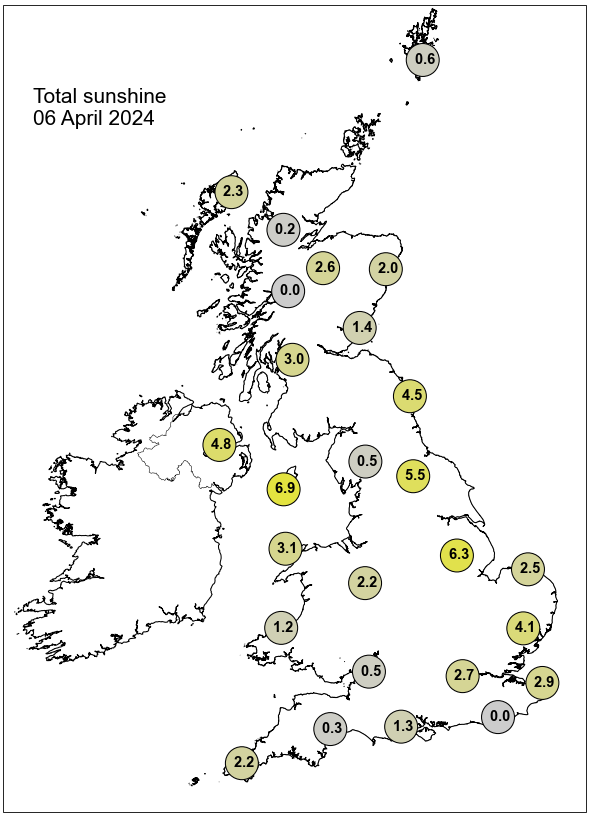

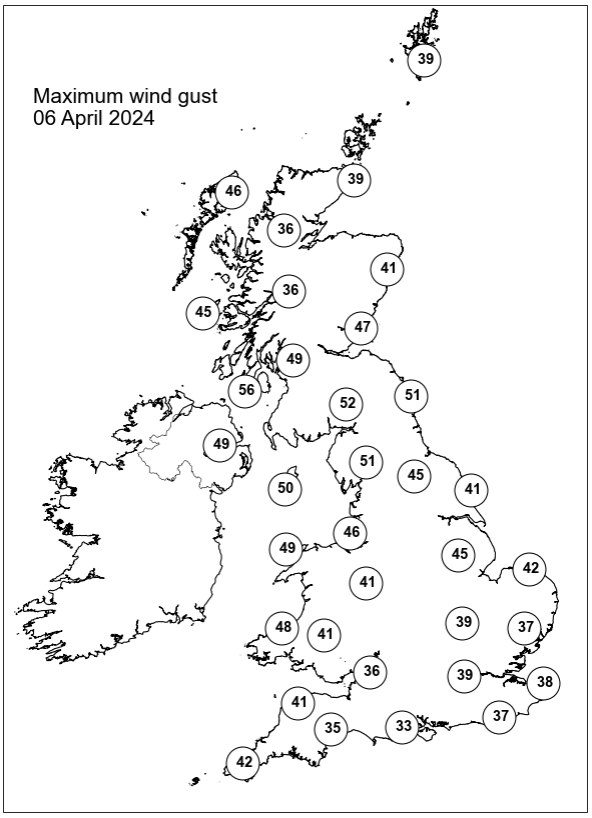

None of the selected stations observed a day of sleet or snow falling or non-zero snow depth at 0900 UTC.

Daily Weather Summary for Sunday 07 April 2024

This day's summary created 14/04/2024 04:04

Summary of the UK Weather for Sunday 07 April 2024

A band of rain over Wales moves slowly north-eastwards through the morning across central and northern England as well as southern Scotland as it slowly weakens. There were some scattered showers over central Scotland, becoming more organised through the morning, some heavy. Another band of heavy rain moved across Wales, central and northern England, heading east behind the previous band. Elsewhere remained fairly dry with the occasional shower. During the day it was broadly unsettled with storm Kathleen drifting away from the UK, affecting northern areas, as well as an area of low pressure arriving to the southwest of the country. This caused a mixture of sunshine and showers across most parts, with also strong winds, these being stronger over western Scotland. Into the evening showers across the south tended to easy, while Scotland remained showery and windy, however further bands of rain affected the south later. Temperatures were mild for many, feeling cold in the north.

Daily Extremes

Highest Maximum	**17.8°C** Weybourne (Norfolk, 21mAMSL)
Lowest Maximum	**9.0°C** Dalwhinnie No 2 (Inverness-shire, 351mAMSL)
Highest Minimum	**11.5°C** London, St James's Park (Greater London, 5mAMSL)
Lowest Minimum	**3.0°C** Cassley (Sutherland, 99mAMSL)
Lowest Grass Minimum	**1.5°C** Cassley (Sutherland, 99mAMSL)
Most Rainfall	**31.6mm** Maerdy W Wks (Mid Glamorgan, 295mAMSL) also Crai Resr (Powys, 270mAMSL)
Most Sunshine	**10.5hr** Edinburgh, Gogarbank (Midlothian (in Lothian Region), 57mAMSL)
Highest Gust	**66Kt 76mph** Loch Glascarnoch (Ross & Cromarty, 269mAMSL)
Highest Gust (mountain)*	**89Kt 102mph** Aonach Mor (Inverness-shire, 1130mAMSL)
Greatest Snow Depth at 0900 UTC	No non-zero values.

mAMSL refers to station elevation in metres above mean sea level.

*Mountain stations are above 500mAMSL.

Daily Weather Summary for Sunday 07 April 2024

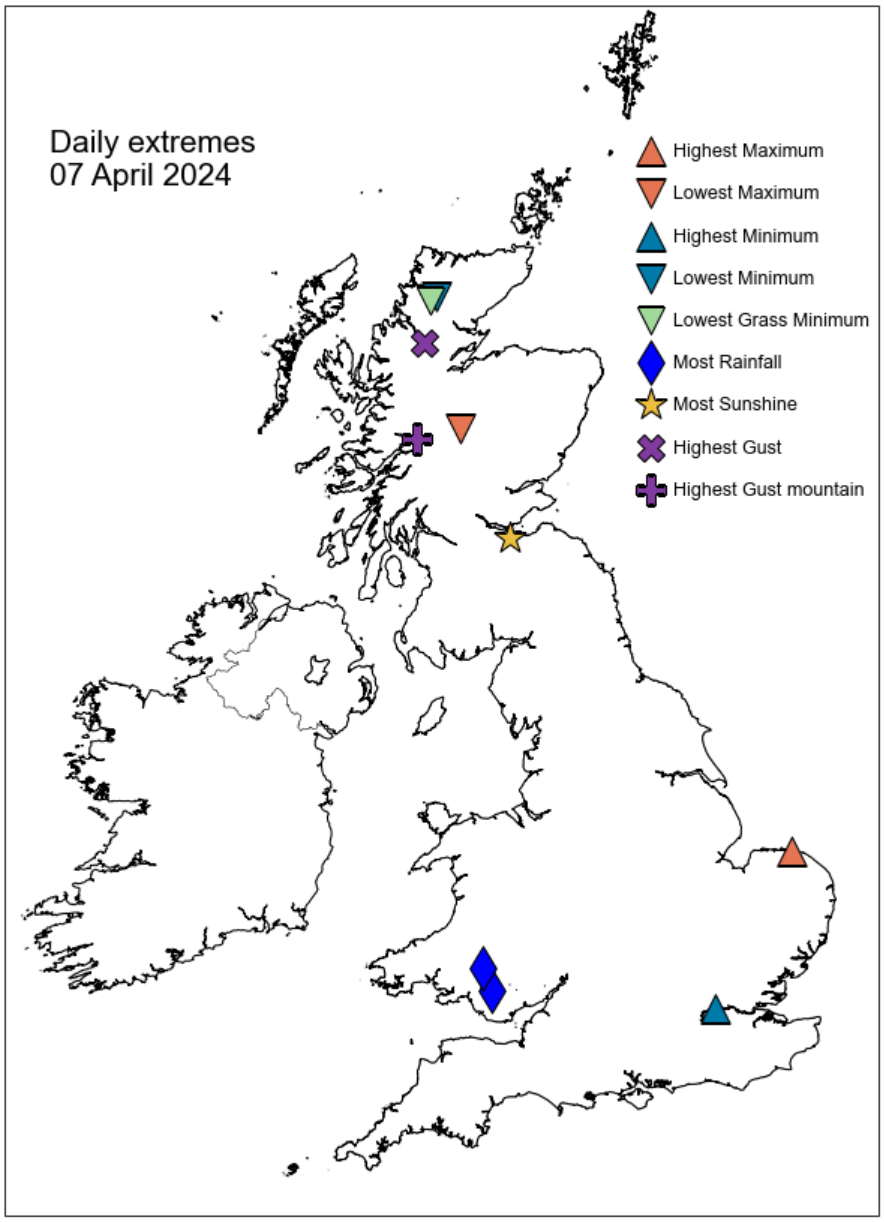

Daily Weather Summary for Sunday 07 April 2024

North Atlantic and Europe analysis charts and satellite images at 0000 UTC

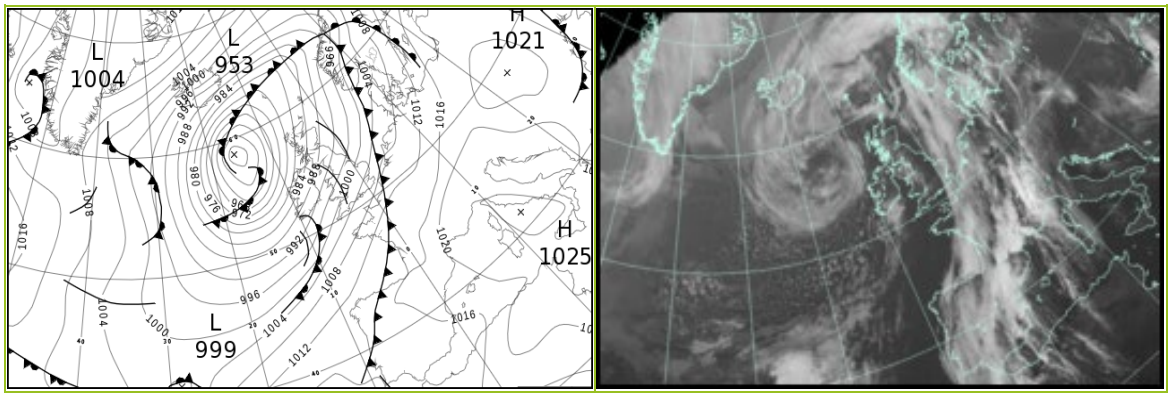

North Atlantic and Europe analysis charts and satellite images at 1200 UTC

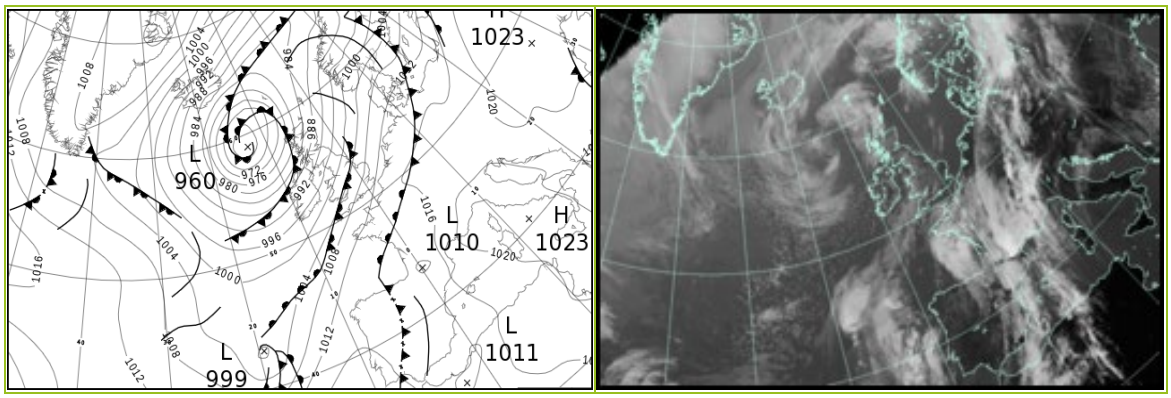

All satellite imagery copyright Met Office and EUMETSAT (European Organisation for the Exploitation of Meteorological Satellites). These show infra-red images from the geostationary MSG satellite. The rainfall rates are derived from both rain-radar and satellite data.

Daily Weather Summary for Sunday 07 April 2024

UK satellite and rain-radar precipitation rates at (L) 0000 and (R) 1200 UTC



UK wind speed and direction at (L) 0000 and (R) 1200 UTC

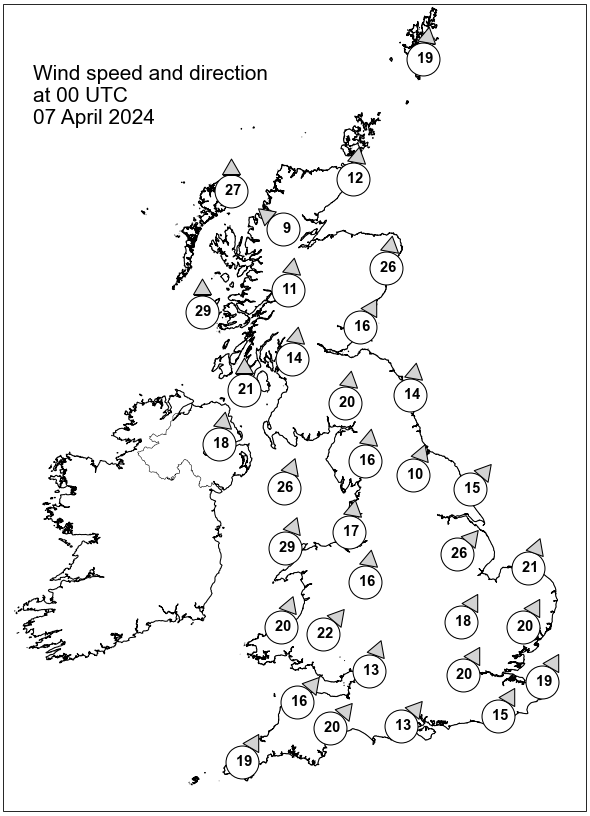

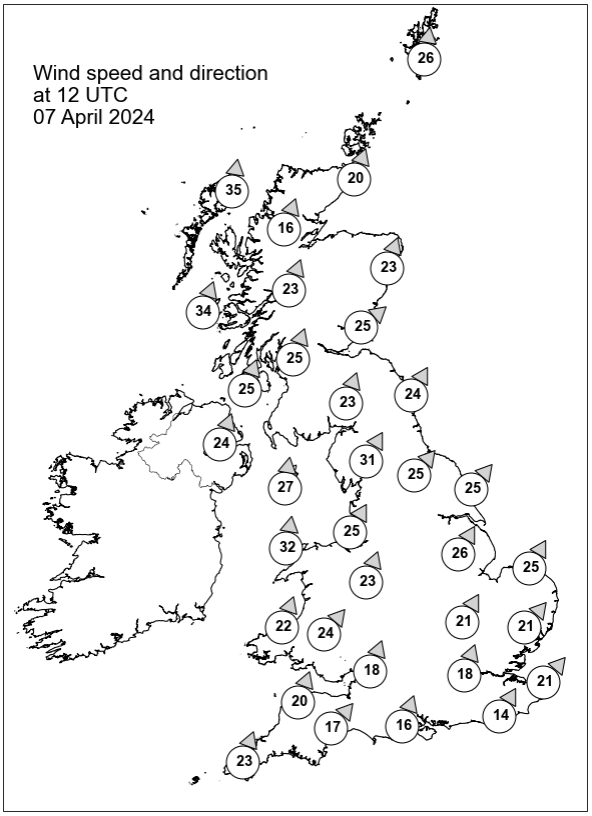

Daily Weather Summary for Sunday 07 April 2024

Selected UK readings at (L) 0000 and (R) 1200 UTC

STATIONS		0000 UTC						1200 UTC					
NO	SITE	PRESS	WDIR	WSPD	CLOUD	TEMP	TDEW	PRESS	WDIR	WSPD	CLOUD	TEMP	TDEW
1	Lerwick	984.1	S	19	1	7.7	6.1	985.1	S	26	1	9.3	5.7
2	Wick	983.0	S	12	0	9.7	5.7	984.3	SSW	20	2	11.6	3.7
3	Stornoway	977.4	S	27	3	10.1	4.8	977.2	S	35	8	8.9	5.5
4	Loch Glascarnoch	981.5	SE	9	4	6.9	3.9	981.8	SSW	16	8	9.9	1.2
5	Aviemore	984.2	-	-	8	6.7	4.9	984.9	-	-	8	11.1	2.7
6	Dyce	986.2	S	26	0	9.9	5.3	989.0	SSW	23	8	12.2	2.7
7	Tulloch Bridge	984.2	S	11	8	7.6	4.6	986.9	SSW	23	8	9.3	1.3
8	Tiree	979.8	S	29	1	9.0	5.7	983.1	SSW	34	8	9.1	5.9
9	Leuchars	987.1	SSW	16	1	9.9	5.7	990.3	SW	25	8	12.6	4.2
10	Bishopton	986.0	S	14	8	10.0	5.8	990.2	SSW	25	8	12.2	5.5
11	Machrihanish	984.5	S	21	8	9.6	5.5	989.5	SSW	25	3	12.9	3.8
12	Boulmer	990.9	S	14	0	-	-	995.4	SSW	24	8	-	-
13	Eskdalemuir	990.3	S	20	8	8.6	6.1	994.5	SSW	23	8	9.0	6.3
14	Aldergrove	985.9	S	18	3	8.3	4.2	990.9	SSW	24	4	13.0	3.3
15	Shap	992.8	S	16	8	8.0	6.4	997.6	SSW	31	8	9.9	5.5
16	Leeming	994.4	SSW	10	0	9.9	6.2	999.2	SW	25	8	15.0	4.9
17	Ronaldsway	990.3	SSW	26	8	10.0	7.0	995.6	S	27	1	11.8	8.2
18	Bridlington	995.8	SW	15	8	10.6	9.0	1000.6	SW	25	4	16.1	5.6
19	Crosby	994.8	S	17	8	11.0	6.5	999.5	SSW	25	8	13.4	6.5
20	Valley	992.9	SSW	29	4	9.9	6.5	998.2	S	32	8	12.3	9.4
21	Waddington	998.5	SW	26	0	12.2	5.7	1003.4	SSW	26	8	14.9	7.6
22	Shawbury	997.3	S	16	8	10.4	6.1	1001.8	SSW	23	8	13.5	7.9
23	Weybourne	1000.8	SSW	21	4	14.7	8.5	1005.9	SSW	25	5	16.8	6.9
24	Bedford	1002.3	SSW	18	4	12.2	6.1	1006.3	SSW	21	8	14.8	6.6
25	Aberporth	997.0	SSW	20	6	8.4	5.5	1000.9	SSW	22	8	10.5	9.4
26	Sennybridge	999.2	SW	22	8	6.7	5.8	1002.9	SW	24	8	9.8	8.5
27	Wattisham	1003.3	SSW	20	8	13.6	7.6	1008.4	SW	21	4	15.2	6.9
28	Almondsbury	1001.9	SSW	13	4	11.4	6.5	1005.5	SSW	18	8	15.0	7.7
29	Heathrow	1004.7	SSW	20	8	12.7	7.4	1009.3	SSW	18	8	14.4	7.6
30	Manston	1006.8	SSW	19	8	13.1	11.8	1011.3	SW	21	6	15.0	9.7
31	Chivenor	1001.1	SW	16	0	10.0	6.8	1005.3	SSW	20	8	14.0	9.3
32	Exeter	1002.6	SW	20	8	11.8	7.9	1007.2	SW	17	8	13.9	8.4
33	Herstmonceux	1006.7	SSW	15	8	13.3	10.3	1011.9	SSW	14	4	14.5	9.3
34	Hurn	1005.2	SW	13	8	11.8	8.5	1009.6	SSW	16	8	14.2	9.5
35	Camborne	1002.0	SSW	19	1	10.1	7.0	1005.7	SSW	23	8	12.4	9.8

Daily Weather Summary for Sunday 07 April 2024

Selected European readings at (L) 0000 and (R) 1200 UTC

STATIONS		0000 UTC						1200 UTC					
NO	SITE	PRESS	WDIR	WSPD	CLOUD	TEMP	TDEW	PRESS	WDIR	WSPD	CLOUD	TEMP	TDEW
1	Murmansk	1005.8	S	4	5	-9.7	-13.0	1008.5	SSW	4	8	-3.2	-9.1
2	Helsinki	1016.5	-	0	7	-4.1	-4.8	1009.3	S	12	8	4.3	2.3
3	Stockholm	1013.5	SE	8	-	2.7	1.9	1004.9	S	6	-	10.4	9.1
4	Oslo	1002.9	NNE	6	-	3.5	3.4	999.8	S	8	6	9.9	7.2
5	Reykjavik	993.4	NE	16	7	-2.8	-9.5	989.6	N	13	4	1.4	-7.2
6	Moscow	1016.7	-	0	0	3.0	1.2	1018.2	W	2	8	14.5	7.1
7	Kiev	1017.1	WNW	2	0	10.2	9.1	1022.6	N	6	6	16.5	8.2
8	Warsaw	1020.0	-	0	6	7.4	6.8	1019.2	S	8	6	22.6	8.7
9	Berlin	1013.7	SSE	4	8	15.7	11.2	1016.7	WNW	8	7	21.5	10.3
10	De Bilt	1008.6	WSW	6	8	17.2	9.9	1013.6	SSW	14	0	19.2	6.9
11	Dublin	989.2	SW	16	2	8.9	3.6	994.2	SSW	19	6	13.1	3.7
12	Cork	991.2	SSW	17	7	8.6	6.3	996.9	SW	27	5	11.4	4.7
13	Sofia	1017.3	WNW	4	6	17.7	5.7	1019.4	NE	2	6	17.2	7.5
14	Belgrade	1019.4	SSE	2	-	16.1	10.4	1019.7	NNE	6	1	26.0	9.9
15	Budapest	1020.1	-	0	-	12.6	9.4	1021.5	E	4	-	24.1	11.1
16	Prague	1017.4	S	4	-	15.8	7.3	1015.8	W	6	5	28.1	6.1
17	Munich	1017.3	SSE	6	8	15.7	4.5	1017.5	W	8	5	26.0	3.6
18	Strasbourg	1013.5	S	8	-	18.4	7.5	1017.9	S	3	-	22.7	9.8
19	Paris	1013.8	WSW	7	6	16.4	10.3	1015.9	S	8	7	18.2	11.3
20	Jersey	1008.5	SW	16	0	11.1	8.6	1011.8	S	16	0	15.3	9.3
21	Milan	1023.2	W	2	0	15.1	7.4	1020.8	WSW	4	0	23.1	12.3
22	Marseille	1022.0	ESE	3	-	16.5	8.7	1019.7	W	2	-	20.9	12.8
23	Bordeaux	1015.4	NW	5	-	17.5	10.6	1012.4	ENE	6	6	21.0	12.7
24	Rome	1024.3	ENE	2	0	8.3	7.7	1022.2	W	8	3	19.3	11.3
25	Ajaccio	1022.7	NE	6	-	11.6	7.9	1020.6	SSW	8	-	21.3	14.2
26	Barcelona	1019.4	NNE	6	5	15.6	13.3	1017.1	E	18	1	19.8	12.8
27	Majorca	1018.6	NE	4	4	17.0	7.9	1016.3	SW	7	7	28.3	10.5
28	Madrid	1015.5	-	0	7	14.6	11.7	1013.5	WSW	12	7	20.3	10.1
29	Lisbon	1015.3	W	2	-	14.9	14.9	1016.2	SW	8	-	20.0	11.9
30	Athens	1017.1	N	2	-	17.2	8.5	1015.1	NNE	9	-	24.1	7.0
31	Malta	1023.6	WNW	4	0	13.1	7.9	1021.1	NNW	13	1	24.5	2.2
32	Gibraltar	1013.1	NE	4	8	19.5	12.8	1014.5	SSW	16	0	21.4	14.9

Daily Weather Summary for Sunday 07 April 2024

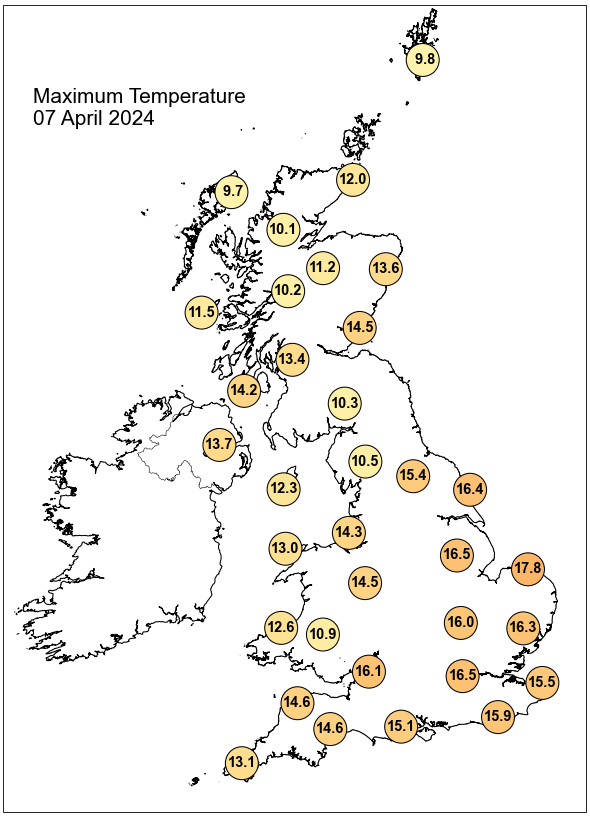

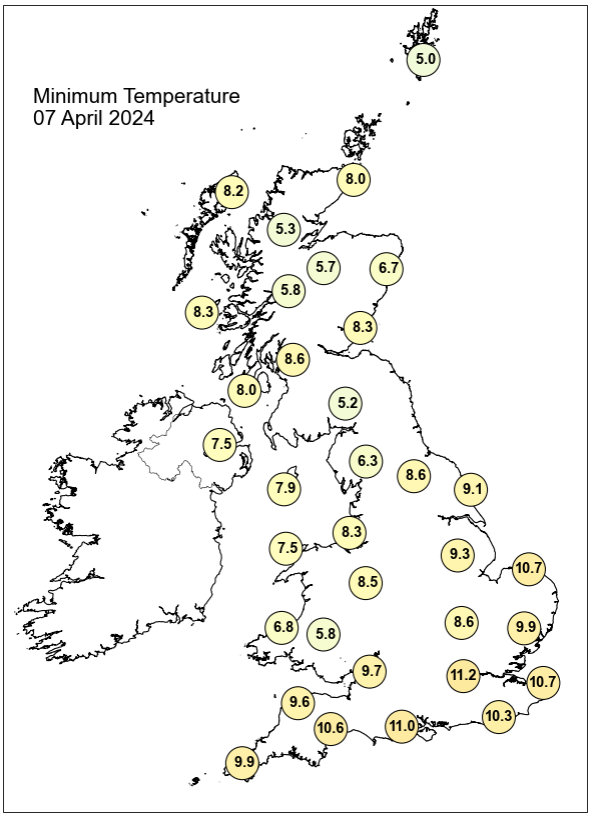

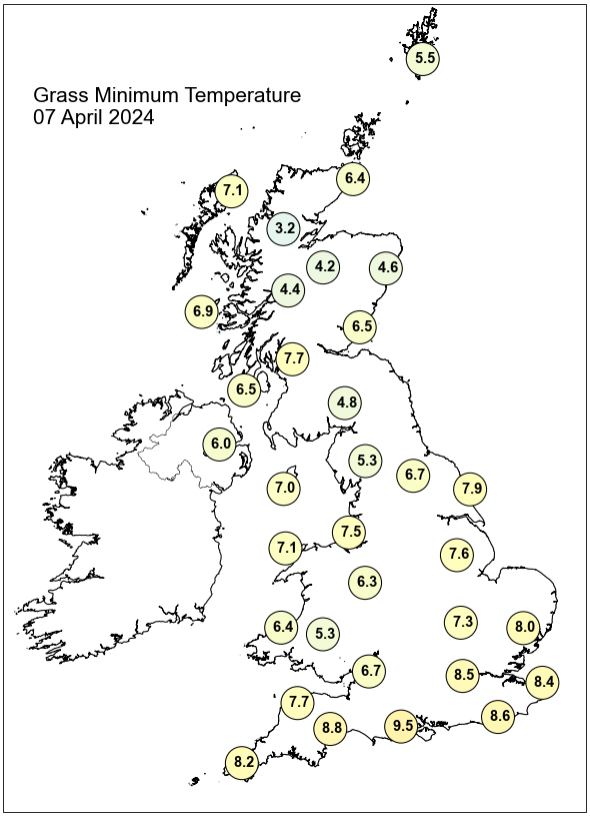

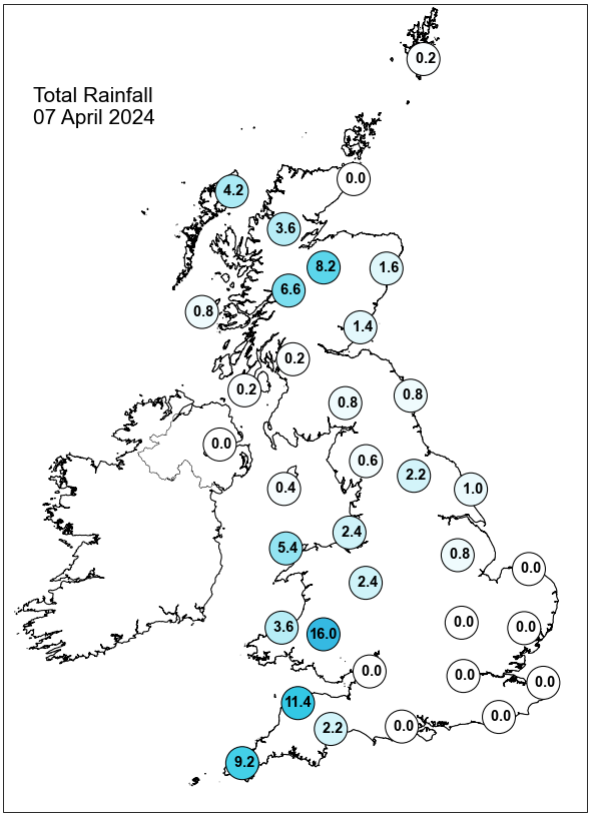

Daily Weather Summary for Sunday 07 April 2024

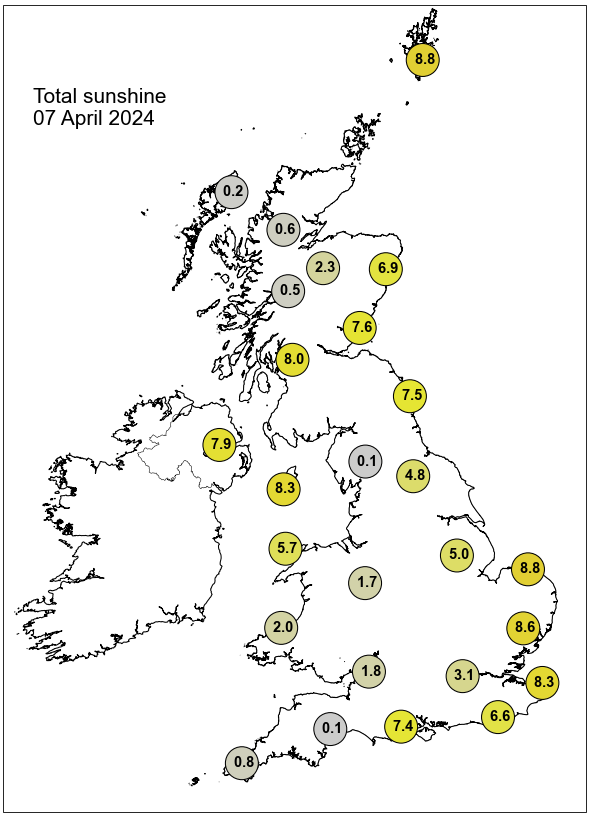

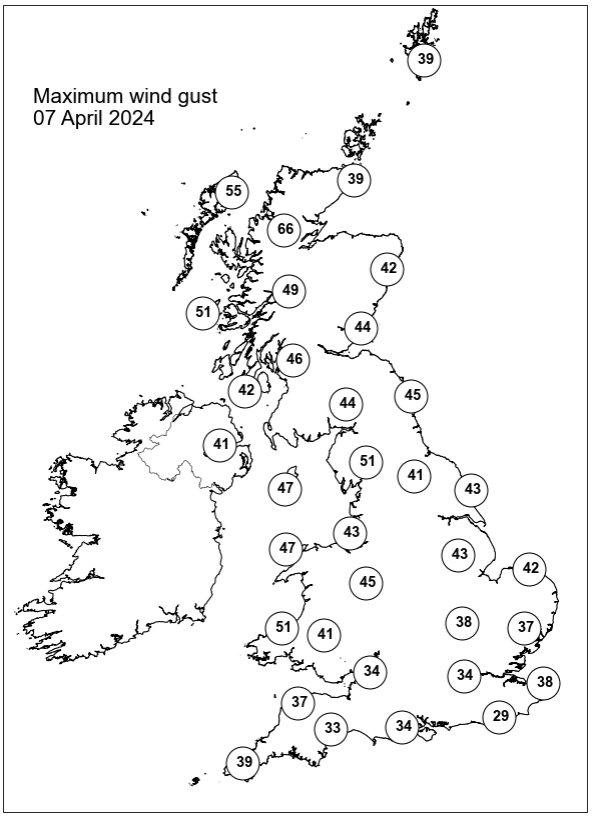

None of the selected stations observed a day of sleet or snow falling or non-zero snow depth at 0900 UTC.

Daily Weather Summary for Monday 08 April 2024

This day's summary created 15/04/2024 04:04

Summary of the UK Weather for Monday 08 April 2024

During the evening, it started off mostly clear with some showery rain over central to southern England, this was due to a band of rain that was passing the country brought by the occlusion. The rain later turned heavier and affected a larger area as a low pressure pushed in from the southwest of the country. Winds were moderate. Storm Pierrick in the southwest tracked northeastwards across the UK. The far north of Scotland was dry with some sunshine and some hazy sunshine in eastern areas this morning. Elsewhere was cloudy with rain beginning in the southwest and parts of the midlands and became more widespread and locally heavy as the low gradually tracked into eastern Northern Ireland, Scotland and northern England in the evening. A wind warning was out for southern and eastern English coasts a rain warning for Northern Ireland and Scotland overnight. Winds east of the low-pressure centre became strong southerlies, west of the low were strong northwesterlies - westerlies.

Daily Extremes

Highest Maximum	**19.1°C** Kew Gardens (Greater London, 6mAMSL)
Lowest Maximum	**8.0°C** Glenanne No 2 (Armagh, 161mAMSL)
Highest Minimum	**11.0°C** Bude (Cornwall, 15mAMSL)
Lowest Minimum	**-0.3°C** Lough Navar Forest (Fermanagh, 126mAMSL)
Lowest Grass Minimum	**-2.0°C** Ravensworth (North Yorkshire, 124mAMSL)
Most Rainfall	**43.2mm** Capel Curig No 3 (Gwynedd, 216mAMSL)
Most Sunshine	**10.1hr** Kirkwall (Orkney, 26mAMSL)
Highest Gust	**60Kt 69mph** Scilly: St Marys Airport (Isles Of Scilly, 31mAMSL)
Highest Gust (mountain)*	**85Kt 98mph** Cairngorm Summit (Inverness-shire, 1237mAMSL)
Greatest Snow Depth at 0900 UTC	No non-zero values.

mAMSL refers to station elevation in metres above mean sea level.

*Mountain stations are above 500mAMSL.

Daily Weather Summary for Monday 08 April 2024

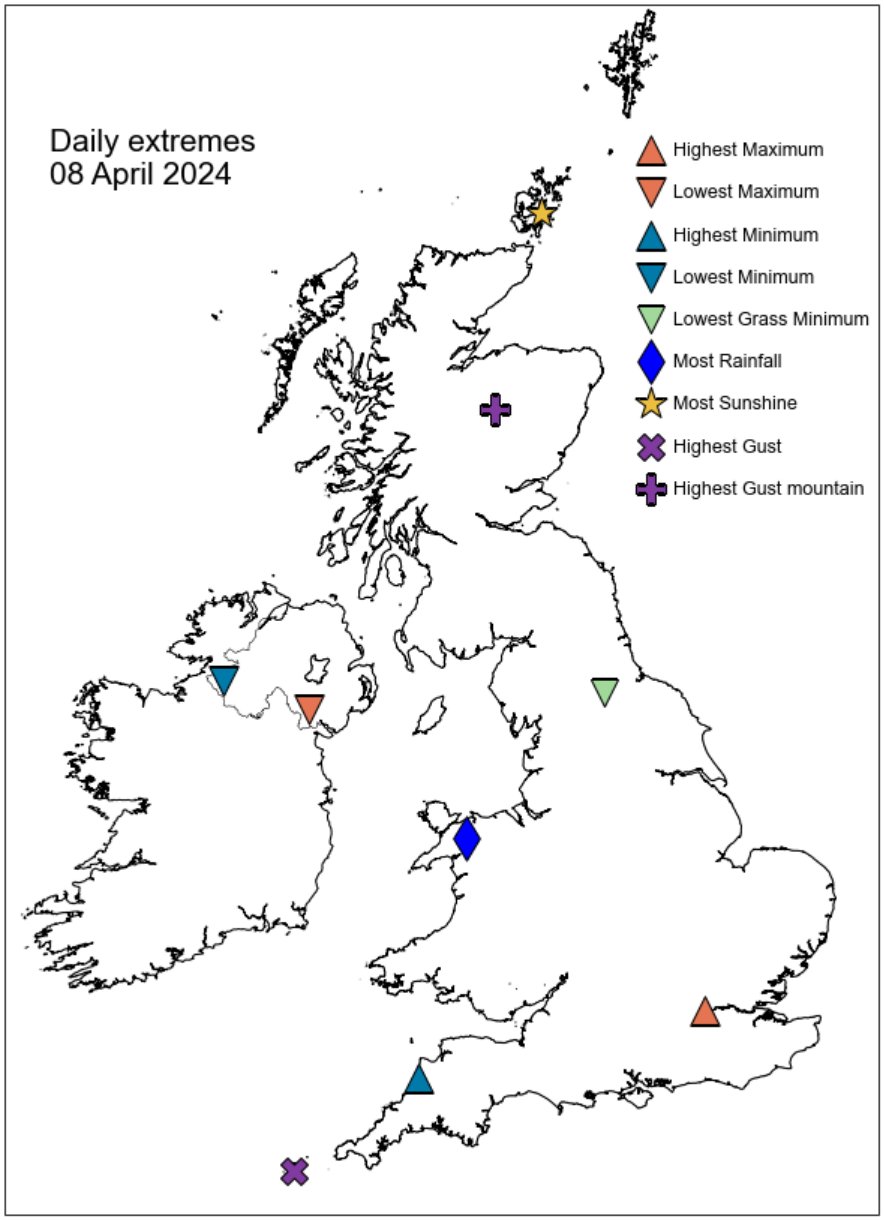

Daily Weather Summary for Monday 08 April 2024

North Atlantic and Europe analysis charts and satellite images at 0000 UTC

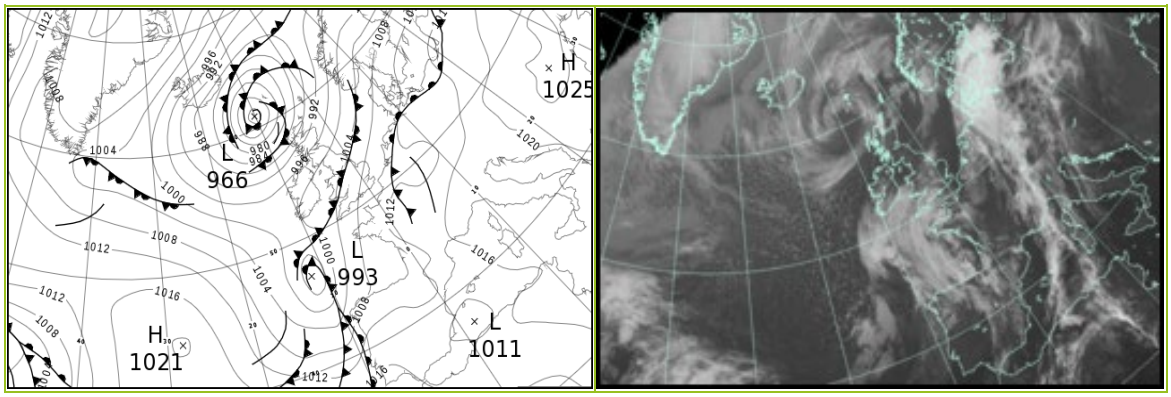

North Atlantic and Europe analysis charts and satellite images at 1200 UTC

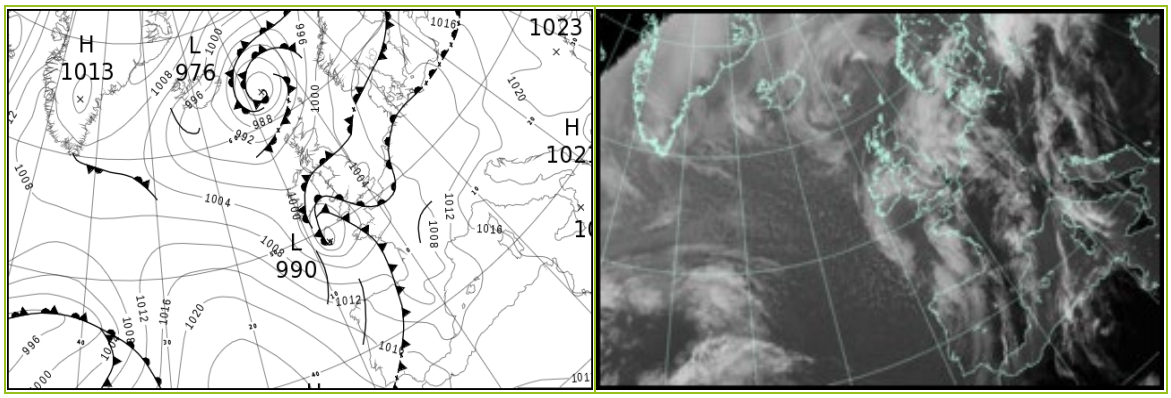

All satellite imagery copyright Met Office and EUMETSAT (European Organisation for the Exploitation of Meteorological Satellites). These show infra-red images from the geostationary MSG satellite. The rainfall rates are derived from both rain-radar and satellite data.

Daily Weather Summary for Monday 08 April 2024

UK satellite and rain-radar precipitation rates at (L) 0000 and (R) 1200 UTC



UK wind speed and direction at (L) 0000 and (R) 1200 UTC

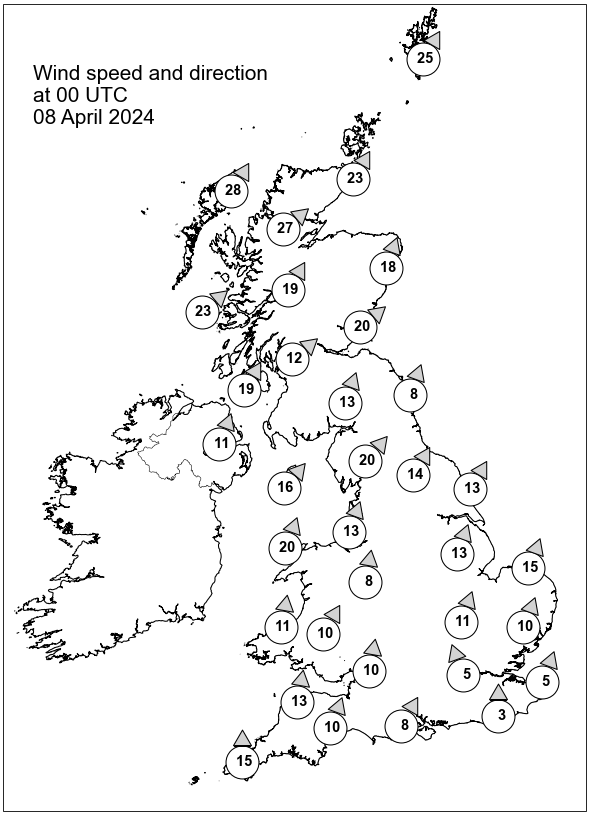

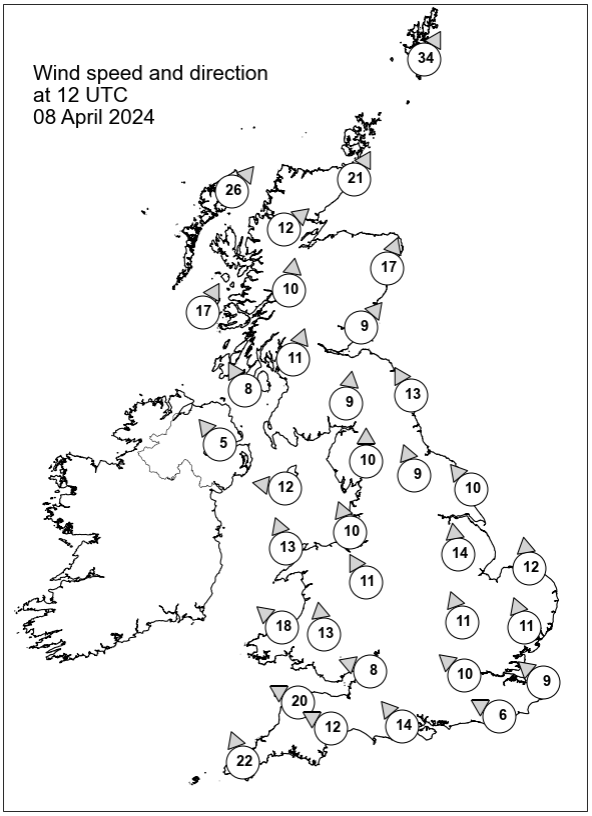

Daily Weather Summary for Monday 08 April 2024

Selected UK readings at (L) 0000 and (R) 1200 UTC

STATIONS		0000 UTC						1200 UTC					
NO	SITE	PRESS	WDIR	WSPD	CLOUD	TEMP	TDEW	PRESS	WDIR	WSPD	CLOUD	TEMP	TDEW
1	Lerwick	987.3	SSW	25	0	7.6	4.0	995.1	SSW	34	1	9.9	3.7
2	Wick	988.8	SSW	23	8	8.0	4.2	997.5	SSW	21	1	11.1	2.8
3	Stornoway	984.3	SSW	28	8	7.7	5.7	995.7	SW	26	1	11.2	2.8
4	Loch Glascarnoch	989.7	SW	27	8	6.4	2.6	998.8	SW	12	8	6.4	4.0
5	Aviemore	991.9	-	-	5	6.0	2.7	999.1	-	-	7	11.1	1.7
6	Dyce	994.0	SSW	18	1	8.1	3.6	1000.3	SSW	17	8	12.5	3.5
7	Tulloch Bridge	993.8	SSW	19	8	6.9	2.6	1000.4	S	10	8	9.3	2.9
8	Tiree	992.5	SW	23	5	8.0	4.2	999.3	SSW	17	8	10.6	6.9
9	Leuchars	996.1	SW	20	1	8.5	3.7	1001.1	SW	9	8	13.3	4.9
10	Bishopton	997.1	SW	12	2	7.9	3.4	1000.8	SSW	11	6	11.2	3.8
11	Machrihanish	997.3	SSW	19	0	8.0	3.1	1000.4	SSE	8	8	10.7	4.9
12	Boulmer	999.8	SSW	8	0	-	-	1002.7	SSE	13	6	-	-
13	Eskdalemuir	1000.0	SSW	13	5	7.0	5.5	1001.7	S	9	8	9.4	5.9
14	Aldergrove	999.1	SSW	11	8	7.2	3.7	1000.2	SE	5	8	9.2	5.8
15	Shap	1001.6	SW	20	8	7.9	5.3	1001.8	S	10	8	9.5	8.5
16	Leeming	1002.7	SSW	14	0	9.4	3.8	1002.4	SSE	9	8	13.7	10.7
17	Ronaldsway	1001.1	SW	16	0	9.4	5.6	1000.2	E	12	8	11.1	10.5
18	Bridlington	1003.6	SSW	13	1	11.1	8.8	1003.2	SE	10	7	11.7	8.7
19	Crosby	1003.2	SSW	13	0	10.2	6.2	1001.0	SSE	10	8	14.0	8.7
20	Valley	1001.9	SSW	20	0	9.6	7.9	999.9	SSE	13	8	11.5	9.5
21	Waddington	1005.1	SSW	13	7	11.4	8.5	1003.9	S	14	1	14.1	7.5
22	Shawbury	1004.4	S	8	8	10.7	8.2	1001.8	SSE	11	8	13.5	8.2
23	Weybourne	1006.8	SSW	15	0	10.8	6.6	1005.2	S	12	2	15.3	8.6
24	Bedford	1007.1	SSW	11	7	10.5	7.5	1004.1	SSE	11	3	15.2	6.9
25	Aberporth	1003.5	S	11	8	9.1	7.5	998.3	SE	18	8	10.2	9.0
26	Sennybridge	1004.4	SSW	10	8	8.6	7.9	1000.6	S	13	8	10.1	6.5
27	Wattisham	1008.4	SSW	10	0	9.6	6.5	1005.7	SSE	11	1	13.4	7.0
28	Almondsbury	1006.1	S	10	6	11.5	8.9	1001.4	ESE	8	1	15.9	7.8
29	Heathrow	1008.7	SSE	5	0	9.7	7.5	1004.3	SE	10	8	15.4	8.6
30	Manston	1009.8	SSW	5	0	8.6	7.2	1006.3	SE	9	8	12.4	9.6
31	Chivenor	1004.9	S	13	8	11.9	10.4	998.4	ESE	20	3	13.6	10.0
32	Exeter	1006.2	SSW	10	8	12.0	9.9	1000.1	ESE	12	8	11.0	9.8
33	Herstmonceux	1009.7	S	3	0	9.1	7.7	1004.8	ESE	6	8	16.3	10.2
34	Hurn	1008.2	SSW	8	4	10.7	9.3	1002.5	SE	14	8	13.1	8.4
35	Camborne	1005.0	S	15	8	10.9	10.4	995.1	SSE	22	8	12.6	10.7

Daily Weather Summary for Monday 08 April 2024

Selected European readings at (L) 0000 and (R) 1200 UTC

STATIONS		0000 UTC						1200 UTC					
NO	SITE	PRESS	WDIR	WSPD	CLOUD	TEMP	TDEW	PRESS	WDIR	WSPD	CLOUD	TEMP	TDEW
1	Murmansk	1003.3	E	8	6	-5.7	-9.0	1005.5	SE	8	7	-1.5	-9.6
2	Helsinki	1006.8	WSW	10	0	5.5	3.5	1010.4	S	10	0	12.7	5.6
3	Stockholm	1009.2	SW	6	-	9.2	5.6	1009.5	SSW	10	-	15.9	8.4
4	Oslo	1004.5	S	10	-	5.9	5.5	1007.1	SW	10	6	12.0	5.2
5	Reykjavik	-	-	-	-	-	-	996.3	N	9	4	3.7	-4.8
6	Moscow	1018.0	W	2	6	9.6	6.2	1016.1	W	2	8	16.1	9.0
7	Kiev	1023.4	-	0	0	10.5	7.2	1021.0	WNW	4	8	22.1	6.4
8	Warsaw	1016.8	SE	2	6	13.6	9.0	1013.9	S	6	6	26.9	10.6
9	Berlin	1012.7	SE	4	8	17.1	10.7	1009.8	SSW	8	3	24.8	11.5
10	De Bilt	1011.4	SSW	2	8	12.9	12.2	1008.7	S	8	8	17.1	12.2
11	Dublin	1001.3	SW	6	1	7.4	3.6	998.9	ENE	8	8	8.6	8.2
12	Cork	1001.0	SSE	4	7	7.2	6.4	996.8	N	19	8	4.6	3.6
13	Sofia	1023.9	SSE	4	0	9.2	3.1	1020.1	E	4	2	20.2	5.9
14	Belgrade	1021.0	SE	6	-	17.6	6.8	1018.8	SSE	10	5	25.4	5.4
15	Budapest	1021.1	E	2	-	13.1	8.6	1018.5	S	6	-	25.4	8.4
16	Prague	1015.0	S	4	-	15.3	6.5	1010.9	ESE	4	7	26.5	12.1
17	Munich	1013.3	SE	4	7	16.0	6.2	1009.4	NE	6	0	26.1	5.5
18	Strasbourg	1011.9	WSW	2	7	14.8	11.4	1009.9	SSE	5	-	24.4	8.8
19	Paris	1012.6	S	4	8	11.9	11.0	1005.6	SSE	10	4	19.2	12.9
20	Jersey	1009.5	S	14	0	10.3	8.2	1001.3	SE	17	8	12.0	10.7
21	Milan	1018.5	-	0	0	14.8	13.8	1017.1	S	2	4	23.9	13.6
22	Marseille	1016.2	E	8	-	17.2	8.9	1012.7	ESE	12	-	26.2	8.2
23	Bordeaux	1011.3	E	3	-	12.3	11.7	1006.6	WSW	20	7	22.2	5.2
24	Rome	1018.6	E	4	-	10.5	9.5	1018.5	WSW	8	6	20.7	15.0
25	Ajaccio	1017.7	NNE	3	-	12.2	8.7	1015.1	W	4	-	21.1	13.3
26	Barcelona	1013.5	NNE	5	2	15.2	13.6	1009.6	E	10	1	18.8	14.4
27	Majorca	1013.1	-	0	4	16.0	8.9	-	-	-	-	-	-
28	Madrid	1012.6	SSE	4	-	14.2	10.6	1011.7	SSW	13	4	17.7	7.1
29	Lisbon	1015.4	SW	9	-	14.9	12.0	1018.3	WNW	10	-	19.2	8.3
30	Athens	1018.0	NNW	8	-	17.2	6.8	1017.7	N	13	1	22.2	-3.4
31	Malta	1018.3	W	4	0	14.1	6.3	1018.4	ENE	9	1	23.1	12.6
32	Gibraltar	1015.3	W	17	8	17.5	12.9	1018.5	W	18	0	19.3	11.7

Daily Weather Summary for Monday 08 April 2024

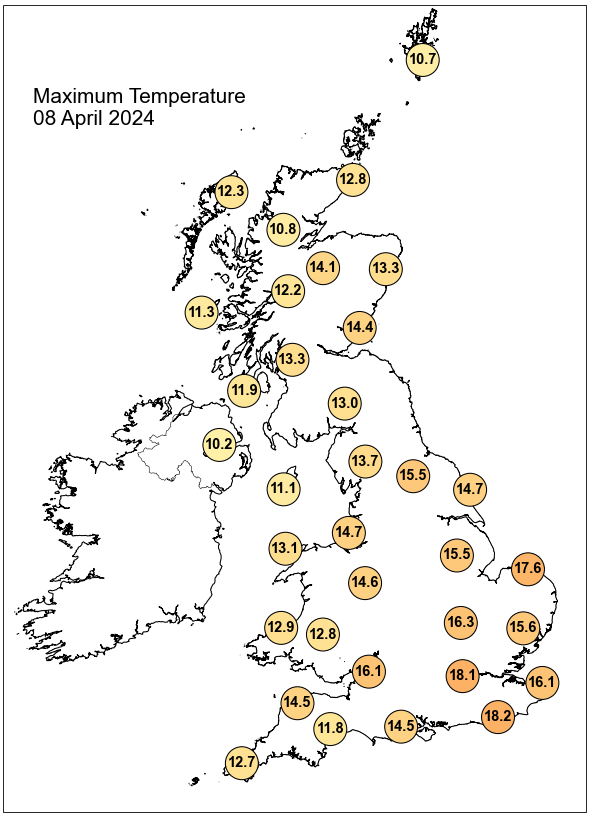

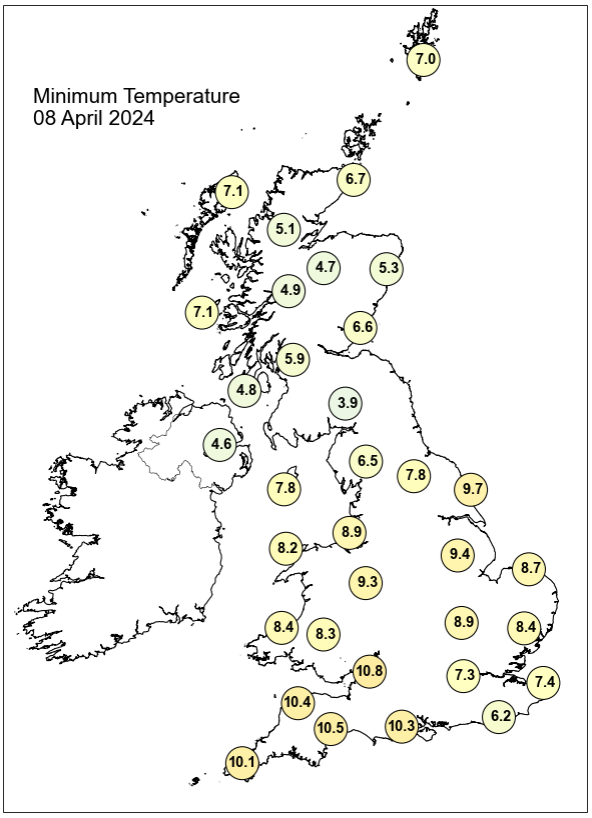

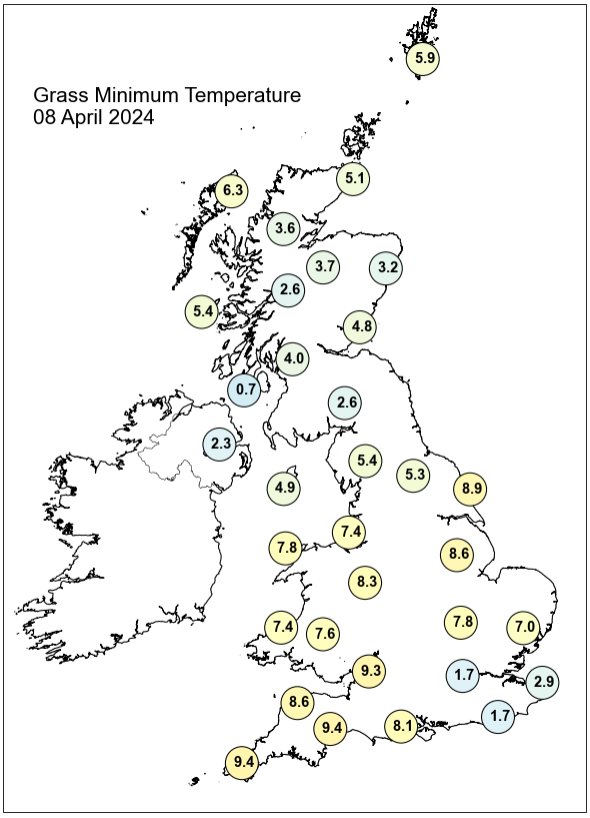

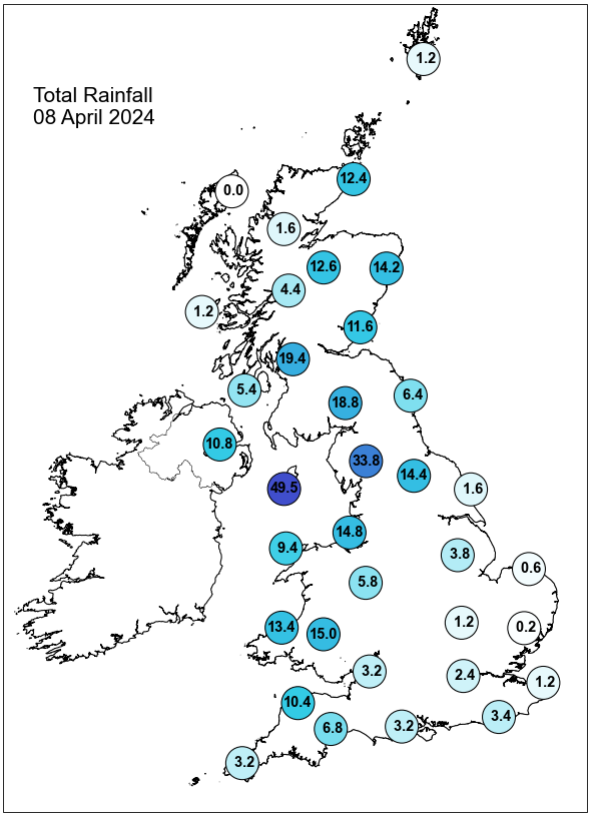

Daily Weather Summary for Monday 08 April 2024

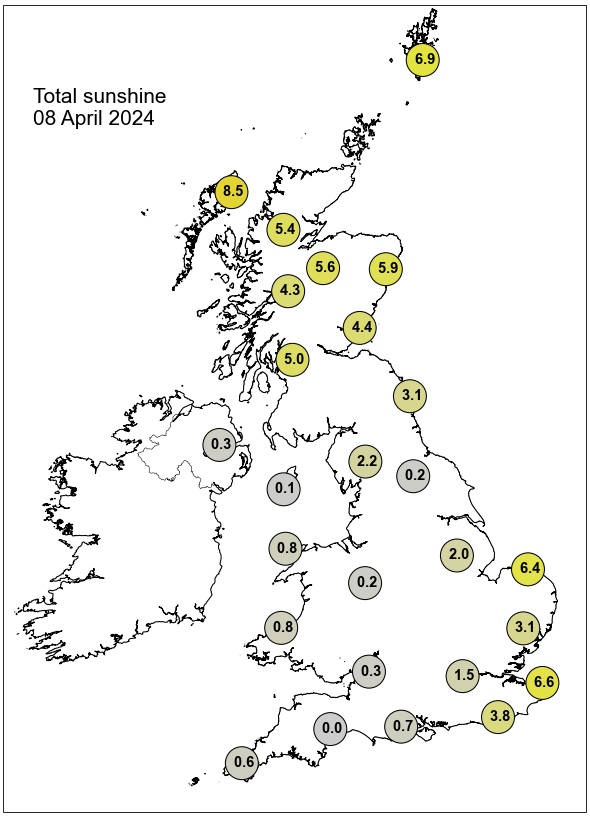

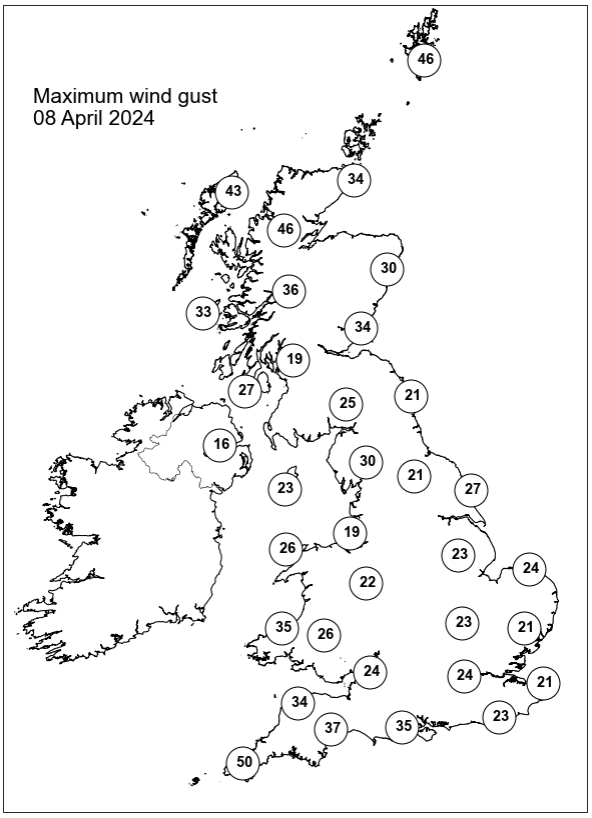

None of the selected stations observed a day of sleet or snow falling or non-zero snow depth at 0900 UTC.

Daily Weather Summary for Tuesday 09 April 2024

This day's summary created 16/04/2024 09:24

Summary of the UK Weather for Tuesday 09 April 2024

Tuesday started fairly unsettled, with low pressure being dominant over the country, as a low centre drifted eastwards across the southwest. Several fronts associated to this low centre lingered across the UK, creating a large area of rain that affected most of southwest and north of England, Scotland, North Ireland and Wales. It was cloudy for most, with light winds initially, but these became stronger to the southwest and west as the day progressed. Temperatures were slightly below average, especially in the north. A low sat over the UK today and tracked eastwards. Rain began across Scotland, east England and the southwest. This tracked eastwards and became heavy in Scotland later. Cloudy elsewhere in the UK, but following the rain in the west, especially the southwest, were showers and sunny skies. The rain cleared east into the North Sea later in the afternoon leaving many areas with clear skies and the winds eased. The south and west had strong north-westerlies earlier today with gusts in Irish Sea and English Channel coastal areas. Temperatures were lower today especially in the east and felt chilly due to wind and rain. The evening was colder due to clear skies.

Daily Extremes

Highest Maximum	**14.0°C** Gosport, Fleetlands (Hampshire, 1mAMSL)
Lowest Maximum	**6.4°C** Balmoral (Aberdeenshire, 283mAMSL) also Braemar No 2 (Aberdeenshire, 327mAMSL)
Highest Minimum	**9.2°C** Santon Downham (Suffolk, 6mAMSL)
Lowest Minimum	**0.9°C** Libanus (Powys (south), 331mAMSL)
Lowest Grass Minimum	**-1.7°C** Port Henderson (Ross & Cromarty, 18mAMSL)
Most Rainfall	**26.2mm** Seahouses P Sta (Northumberland, 10mAMSL)
Most Sunshine	**9.6hr** Camborne (Cornwall, 87mAMSL)
Highest Gust	**60Kt 69mph** Wight: Needles Old Battery (Isle Of Wight, 80mAMSL)
Highest Gust (mountain)*	**74Kt 85mph** Cairngorm Summit (Inverness-shire, 1237mAMSL)
Greatest Snow Depth at 0900 UTC	No non-zero values.

mAMSL refers to station elevation in metres above mean sea level.

*Mountain stations are above 500mAMSL.

Daily Weather Summary for Tuesday 09 April 2024

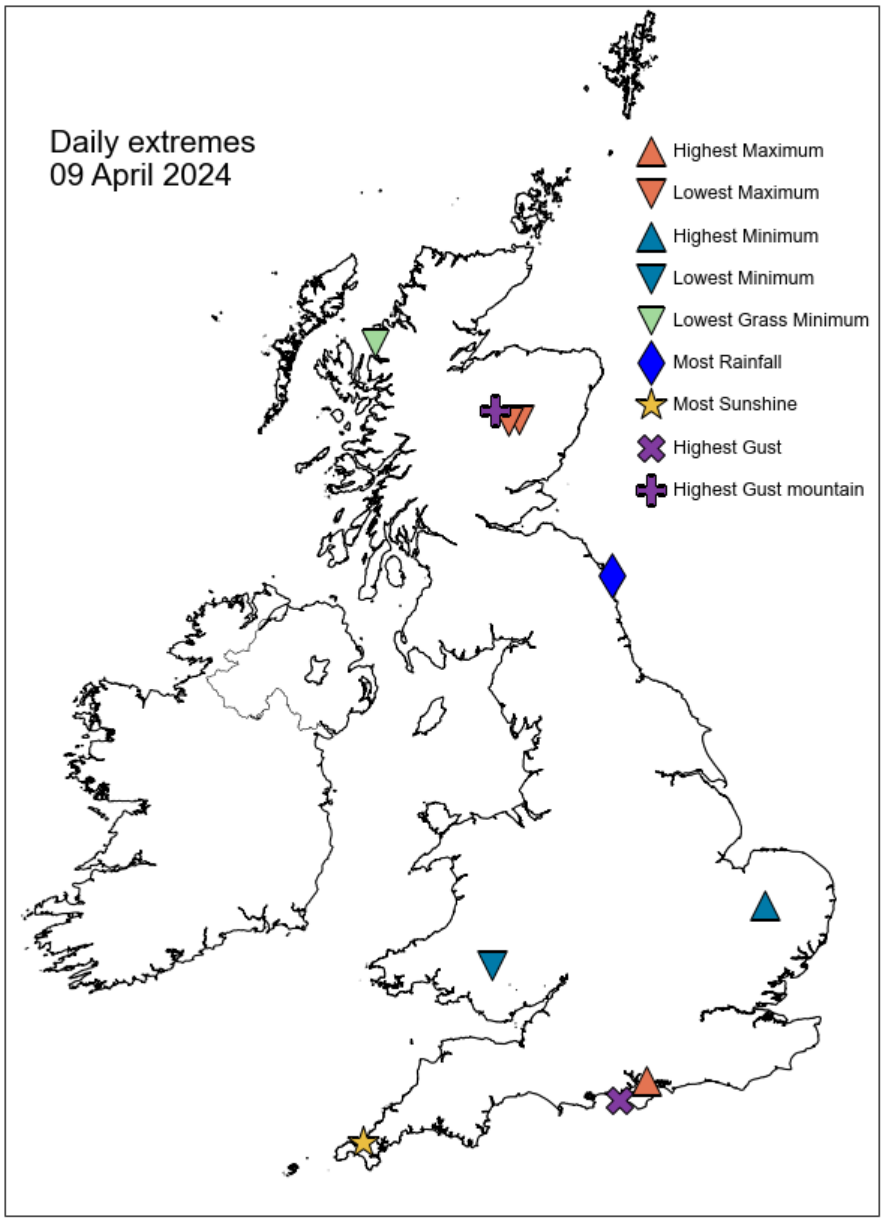

Daily Weather Summary for Tuesday 09 April 2024

North Atlantic and Europe analysis charts and satellite images at 0000 UTC

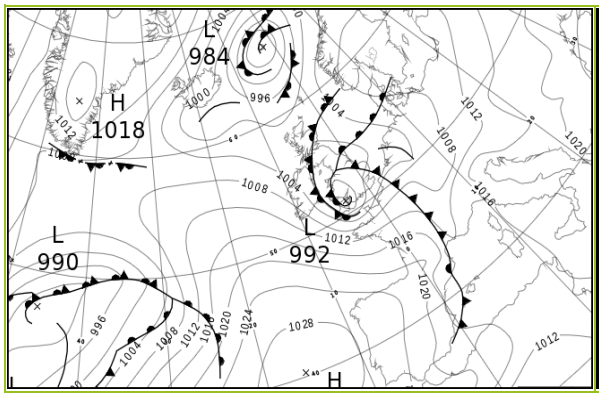



North Atlantic and Europe analysis charts and satellite images at 1200 UTC

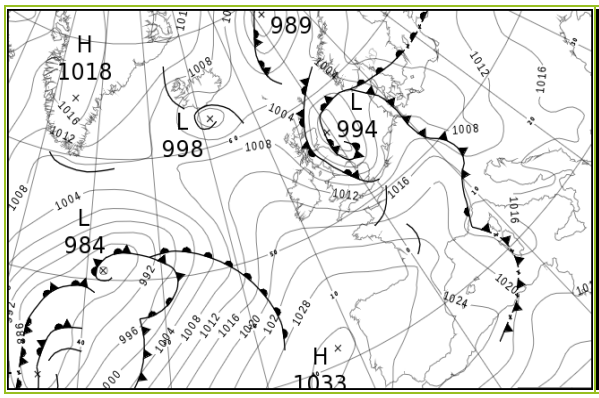

All satellite imagery copyright Met Office and EUMETSAT (European Organisation for the Exploitation of Meteorological Satellites). These show infra-red images from the geostationary MSG satellite. The rainfall rates are derived from both rain-radar and satellite data.

Daily Weather Summary for Tuesday 09 April 2024

UK satellite and rain-radar precipitation rates at (L) 0000 and (R) 1200 UTC

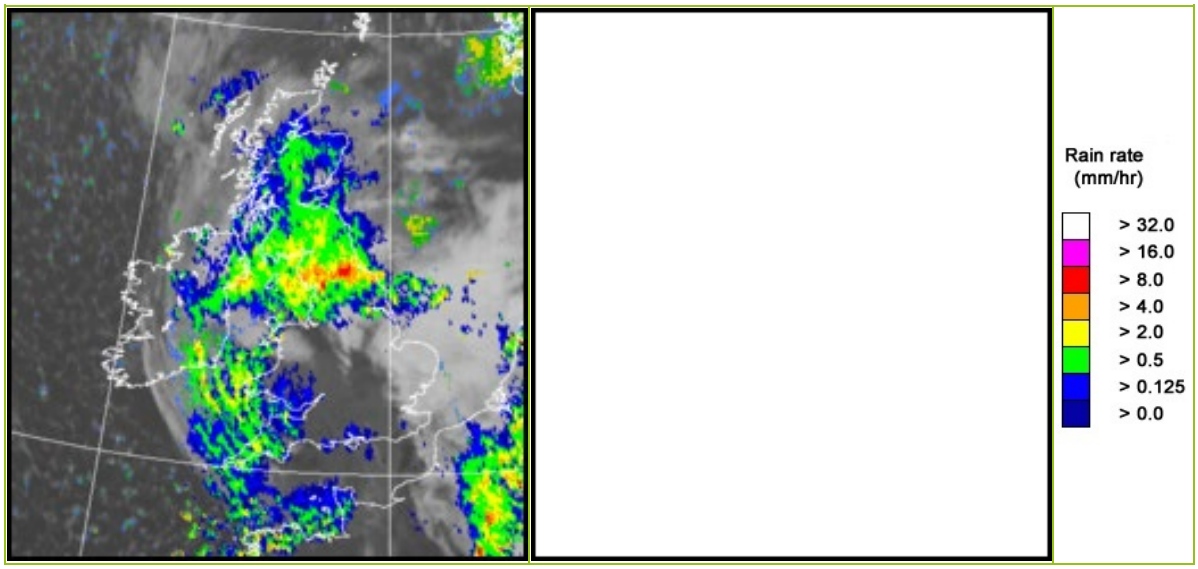

UK wind speed and direction at (L) 0000 and (R) 1200 UTC

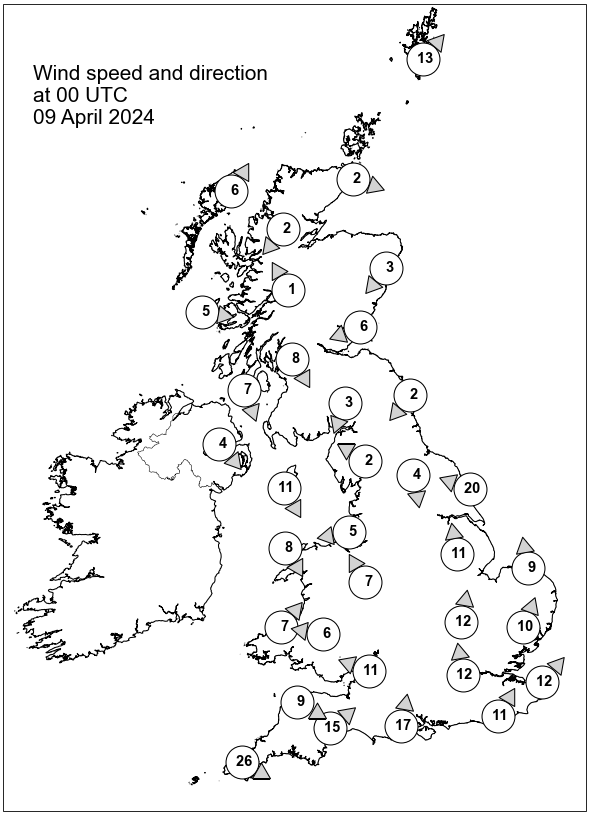

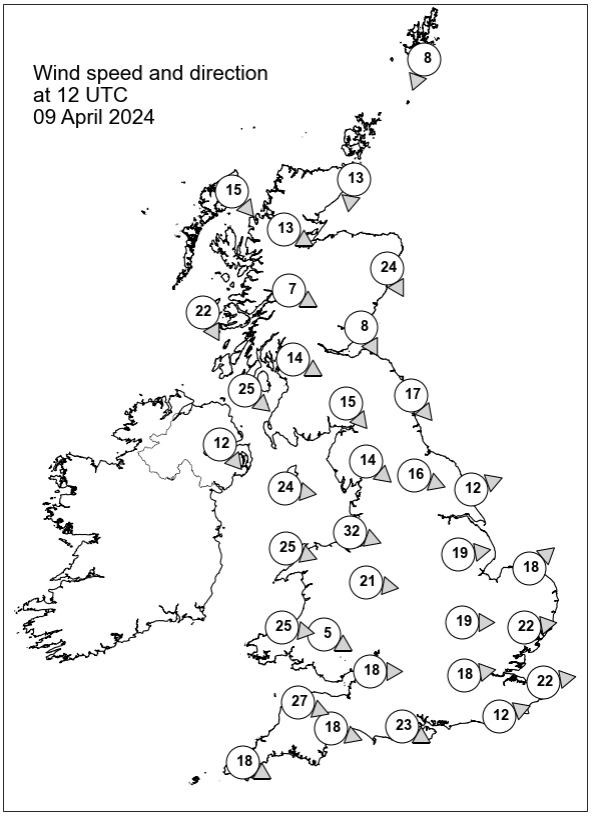

Daily Weather Summary for Tuesday 09 April 2024

Selected UK readings at (L) 0000 and (R) 1200 UTC

STATIONS		0000 UTC						1200 UTC					
NO	SITE	PRESS	WDIR	WSPD	CLOUD	TEMP	TDEW	PRESS	WDIR	WSPD	CLOUD	TEMP	TDEW
1	Lerwick	1001.0	SW	13	8	6.6	4.0	1002.4	NNE	8	8	7.1	6.4
2	Wick	1000.9	WNW	2	8	7.5	2.9	1002.2	N	13	8	6.5	5.5
3	Stornoway	1000.5	SSW	6	6	5.7	4.2	1005.9	NW	15	8	8.7	4.7
4	Loch Glascarnoch	1001.4	NE	2	8	4.4	2.2	1004.5	WNW	13	8	6.1	4.3
5	Aviemore	1001.0	-	-	8	5.8	5.0	1002.6	-	-	8	6.1	4.5
6	Dyce	1000.4	NE	3	8	7.3	6.8	998.9	NNW	24	8	6.1	4.1
7	Tulloch Bridge	1002.1	SSE	1	8	4.6	3.8	1003.9	WNW	7	8	6.5	4.8
8	Tiree	1001.4	W	5	8	6.0	4.9	1007.6	NNW	22	7	10.0	4.7
9	Leuchars	999.7	ENE	6	8	7.8	7.6	999.1	NNW	8	8	8.0	5.7
10	Bishopton	999.4	NNW	8	8	7.0	6.6	1002.5	WNW	14	8	9.3	4.9
11	Machrihanish	1000.4	NNW	7	8	6.8	4.4	1005.9	NW	25	8	9.7	5.2
12	Boulmer	999.3	NE	2	8	-	-	997.1	NW	17	8	-	-
13	Eskdalemuir	998.8	NNE	3	8	8.0	7.6	1000.6	NW	15	8	7.0	4.8
14	Aldergrove	1001.3	NW	4	8	6.3	5.6	1008.6	NW	12	8	9.9	5.0
15	Shap	997.2	ESE	2	8	8.5	7.6	1000.7	NW	14	8	6.8	3.9
16	Leeming	997.0	N	4	8	9.8	9.0	999.2	WNW	16	8	7.4	5.6
17	Ronaldsway	996.7	NNW	11	8	8.0	7.1	1005.8	W	24	8	9.2	6.2
18	Bridlington	996.8	ESE	20	8	9.5	9.0	996.5	WSW	12	8	11.1	7.9
19	Crosby	995.1	E	5	8	10.7	10.0	1005.3	WNW	32	8	8.6	6.5
20	Valley	996.0	NNW	8	7	9.5	8.9	1009.3	WNW	25	1	10.8	4.0
21	Waddington	997.6	S	11	8	11.5	8.9	1000.2	W	19	8	8.7	4.6
22	Shawbury	996.0	SSE	7	5	8.8	5.3	1006.8	W	21	8	8.8	4.1
23	Weybourne	998.8	S	9	3	11.7	11.0	999.5	SW	18	8	9.5	7.8
24	Bedford	999.2	S	12	6	8.9	5.4	1004.8	W	19	8	8.5	5.5
25	Aberporth	995.6	SW	7	8	8.8	6.8	1012.5	W	25	6	8.6	3.6
26	Sennybridge	994.9	E	6	8	6.2	4.7	1011.5	WNW	5	8	7.1	3.6
27	Wattisham	1000.4	SSW	10	8	11.2	9.5	1004.2	W	22	8	7.9	4.7
28	Almondsbury	993.8	ESE	11	8	8.0	6.3	1010.8	W	18	8	10.8	3.2
29	Heathrow	1000.1	S	12	8	9.8	5.1	1008.4	W	18	8	9.1	6.8
30	Manston	1002.7	SW	12	8	10.1	6.5	1007.6	W	22	8	9.5	5.1
31	Chivenor	993.5	WNW	9	8	8.8	8.2	1015.0	WNW	27	8	10.9	5.4
32	Exeter	992.5	SW	15	8	9.4	7.3	1014.6	WNW	18	8	11.2	3.7
33	Herstmonceux	1002.7	SSW	11	8	9.4	5.8	1009.7	WSW	12	8	9.7	5.9
34	Hurn	996.0	S	17	8	9.9	8.7	1012.6	WNW	23	8	11.7	3.1
35	Camborne	1002.7	WNW	26	8	6.6	5.0	1018.6	WNW	18	4	10.4	3.4

Daily Weather Summary for Tuesday 09 April 2024

Selected European readings at (L) 0000 and (R) 1200 UTC

STATIONS		0000 UTC						1200 UTC					
NO	SITE	PRESS	WDIR	WSPD	CLOUD	TEMP	TDEW	PRESS	WDIR	WSPD	CLOUD	TEMP	TDEW
1	Murmansk	1005.5	SSW	4	8	-3.7	-4.9	1008.6	WNW	4	7	1.7	-3.0
2	Helsinki	1012.0	WSW	6	8	5.6	5.5	1012.5	SSE	6	7	14.1	6.5
3	Stockholm	1010.1	-	0	-	5.4	4.6	1010.8	E	6	-	17.7	7.5
4	Oslo	1009.0	S	2	-	6.4	6.1	1008.9	NE	6	7	10.7	7.0
5	Reykjavik	1000.3	S	1	7	1.2	-6.7	1003.4	NE	4	7	2.1	-3.1
6	Moscow	1017.2	-	0	8	10.8	10.0	1017.0	SW	2	8	17.2	11.7
7	Kiev	1019.2	-	0	0	13.9	5.8	1017.8	SSW	8	1	24.5	4.8
8	Warsaw	1012.9	ESE	2	7	13.8	11.3	1011.0	S	6	6	27.3	10.5
9	Berlin	1007.3	S	2	8	18.0	11.5	1005.1	S	6	1	26.1	13.5
10	De Bilt	1002.3	SE	6	8	14.5	12.9	1008.8	S	16	8	11.7	4.8
11	Dublin	1001.1	NW	16	7	5.5	3.0	1011.2	W	25	7	10.3	4.0
12	Cork	1006.2	WNW	17	6	5.6	2.1	1016.9	WNW	14	5	10.0	3.3
13	Sofia	1022.0	SE	2	0	8.2	3.2	1015.4	ESE	4	2	22.7	2.0
14	Belgrade	1015.8	SE	10	-	17.1	6.6	1013.9	SE	6	4	28.5	8.9
15	Budapest	1016.5	ESE	4	-	14.8	6.4	1013.2	SSE	6	-	26.1	7.2
16	Prague	1009.8	ENE	2	-	16.3	10.4	1007.2	SSW	2	3	25.6	10.6
17	Munich	1006.8	S	6	2	20.1	2.4	1011.0	NW	10	0	19.4	6.9
18	Strasbourg	1005.3	SSE	4	7	16.6	12.1	1019.2	SSW	12	8	10.4	6.2
19	Paris	1009.3	WSW	11	8	11.4	7.9	1017.6	WSW	20	6	12.0	2.7
20	Jersey	1004.6	WSW	28	8	7.8	6.2	1018.1	WNW	22	5	11.4	4.5
21	Milan	1015.6	ENE	4	0	17.1	12.9	1015.2	N	3	7	18.2	14.2
22	Marseille	1011.2	SSE	4	8	19.4	8.1	1018.9	NNW	28	7	15.2	5.7
23	Bordeaux	1018.3	WSW	6	-	9.1	7.4	1026.3	WNW	17	-	13.8	5.7
24	Rome	1017.3	-	0	0	11.1	10.8	1017.3	S	7	0	23.3	8.5
25	Ajaccio	1013.8	NNE	2	6	14.3	7.3	1015.8	WSW	11	-	20.1	14.0
26	Barcelona	1011.8	NNW	8	3	18.8	4.2	1022.0	SE	12	3	15.9	9.1
27	Majorca	1012.7	NW	4	8	17.3	16.0	1023.0	WNW	10	3	18.2	4.8
28	Madrid	1022.5	W	6	0	7.4	0.8	1028.3	NNW	5	1	13.3	-0.6
29	Lisbon	1026.9	N	7	-	11.7	5.5	1029.9	ENE	9	-	17.2	2.7
30	Athens	1017.8	NNE	7	-	16.9	1.7	1016.4	N	9	0	25.0	0.2
31	Malta	1018.0	E	5	7	16.8	16.0	1019.3	S	9	4	21.0	14.9
32	Gibraltar	1021.9	W	14	0	16.3	12.1	1025.2	E	5	0	19.5	3.9

Daily Weather Summary for Tuesday 09 April 2024

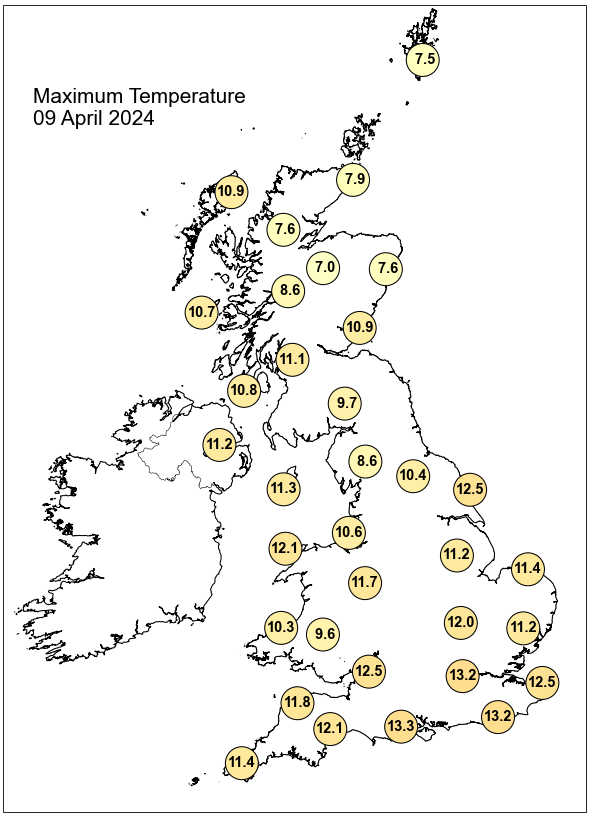

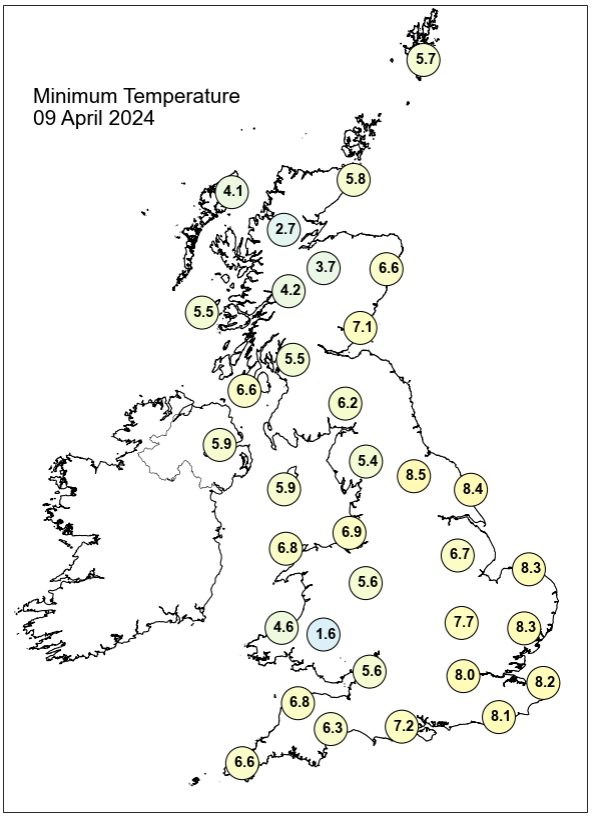

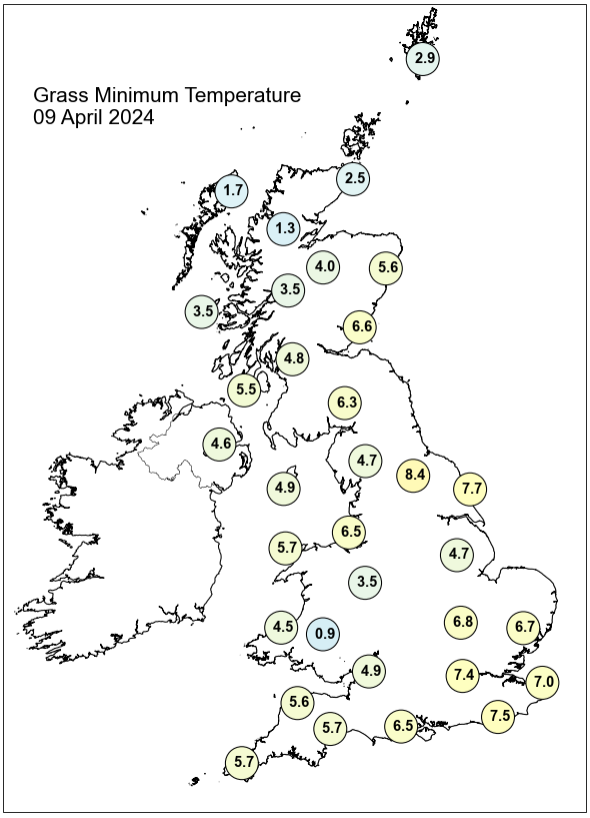

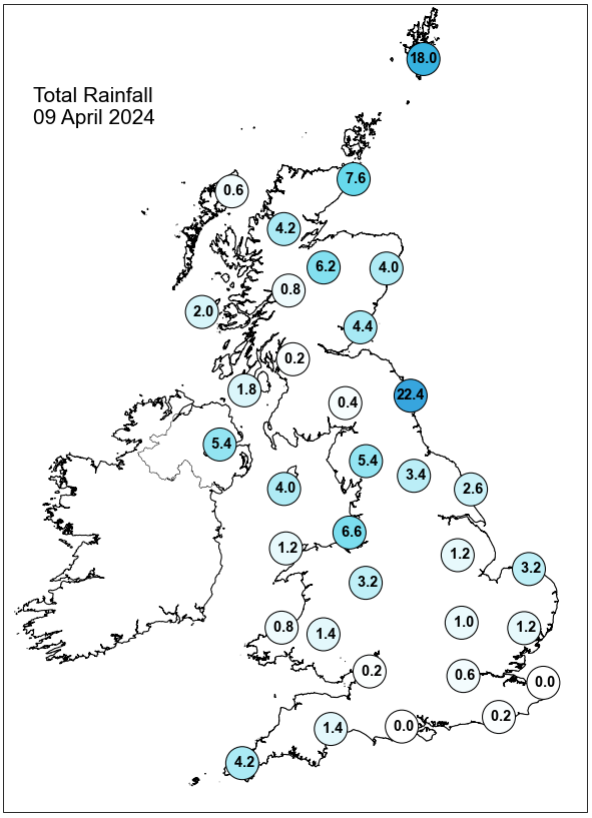

Daily Weather Summary for Tuesday 09 April 2024

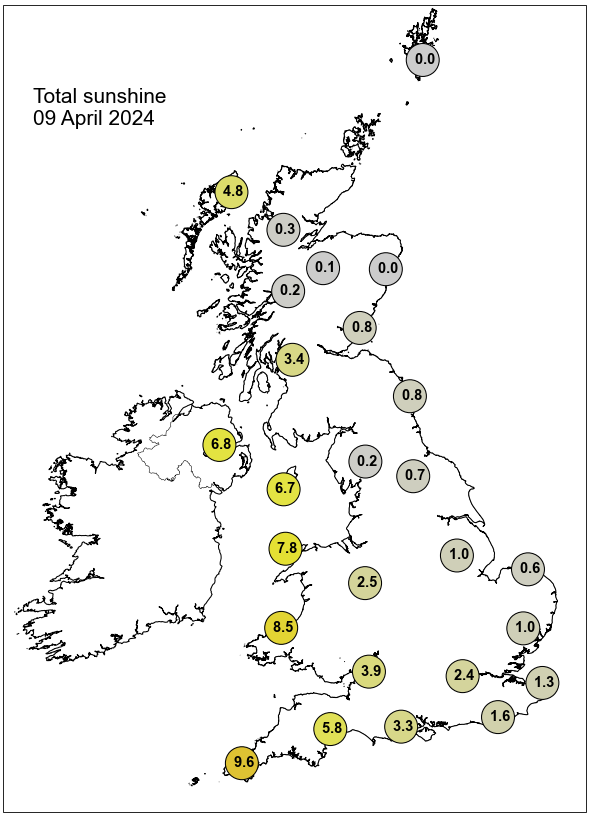

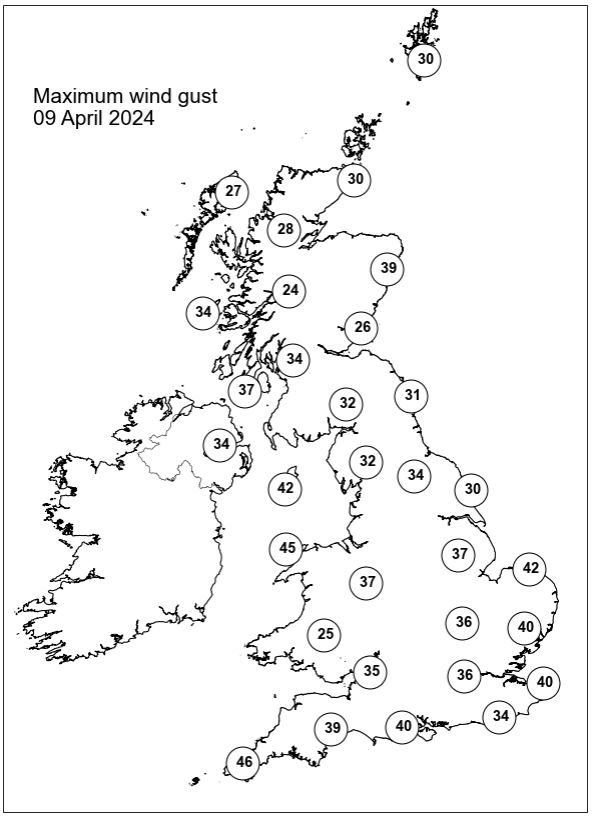

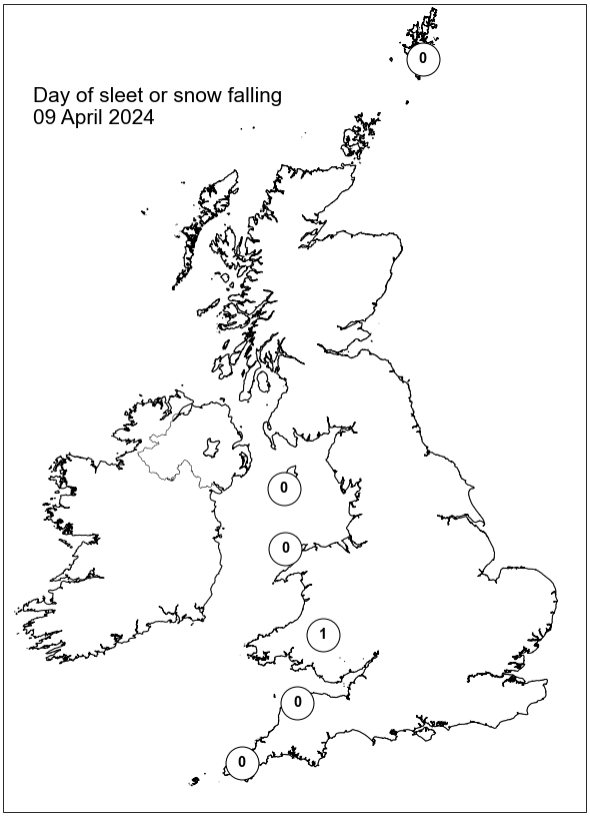

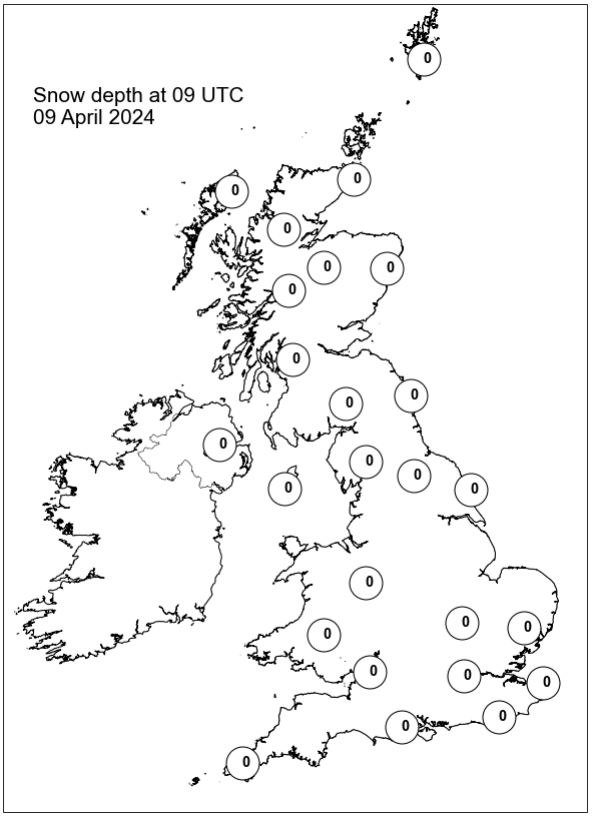

Daily Weather Summary for Wednesday 10 April 2024

This day's summary created 17/04/2024 04:04

Summary of the UK Weather for Wednesday 10 April 2024

Wednesday saw a fairly dry start, with high pressure being dominant over the south and low pressure being of greater influence across the northeast. This created a westerly flow across the UK of moderate to fresh winds. Into the morning a large band of precipitation pushed eastwards from the Atlantic, associated with a warm front, affecting the majority of the UK. Temperatures remained generally near average, turning warmer from the southeast and east. The warm front quickly progressed eastwards during the day, bringing light rain and drizzle to all parts of the UK, along with widespread low cloud that lingered under warm sector conditions after the front passed, leading to some patches of hill fog. Heavy and persistent rain lingered across western Scotland throughout the day, particularly across highest ground. This began to clear towards midnight. Murky and muggy conditions remained into the night, and brisk southwesterlies kept evening temperatures mild.

Daily Extremes

Highest Maximum	**16.9°C** Santon Downham (Suffolk, 6mAMSL)
Lowest Maximum	**9.6°C** Lerwick (Shetland, 82mAMSL)
Highest Minimum	**9.1°C** Isle Of Portland (Dorset, 52mAMSL)
Lowest Minimum	**-1.2°C** Drumnadrochit (Inverness-shire, 53mAMSL)
Lowest Grass Minimum	**-5.2°C** Kinross (Kinross-shire, 116mAMSL)
Most Rainfall	**50.2mm** Achnagart (Ross & Cromarty, 15mAMSL)
Most Sunshine	**5.7hr** Lerwick (Shetland, 82mAMSL)
Highest Gust	**51Kt 59mph** Capel Curig No 3 (Gwynedd, 216mAMSL)
Highest Gust (mountain)*	**84Kt 97mph** Cairngorm Summit (Inverness-shire, 1237mAMSL)
Greatest Snow Depth at 0900 UTC	No non-zero values.

mAMSL refers to station elevation in metres above mean sea level.

*Mountain stations are above 500mAMSL.

Daily Weather Summary for Wednesday 10 April 2024

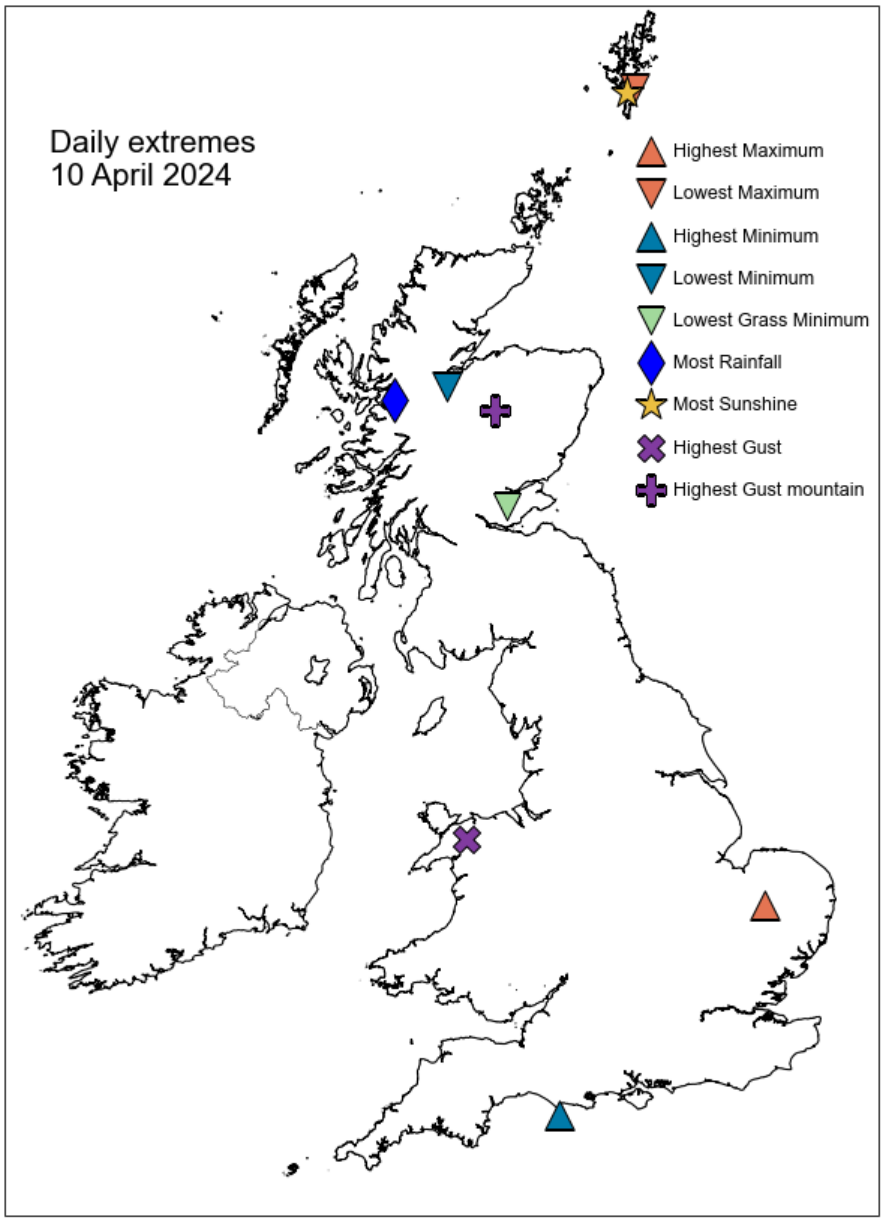

Daily Weather Summary for Wednesday 10 April 2024

North Atlantic and Europe analysis charts and satellite images at 0000 UTC

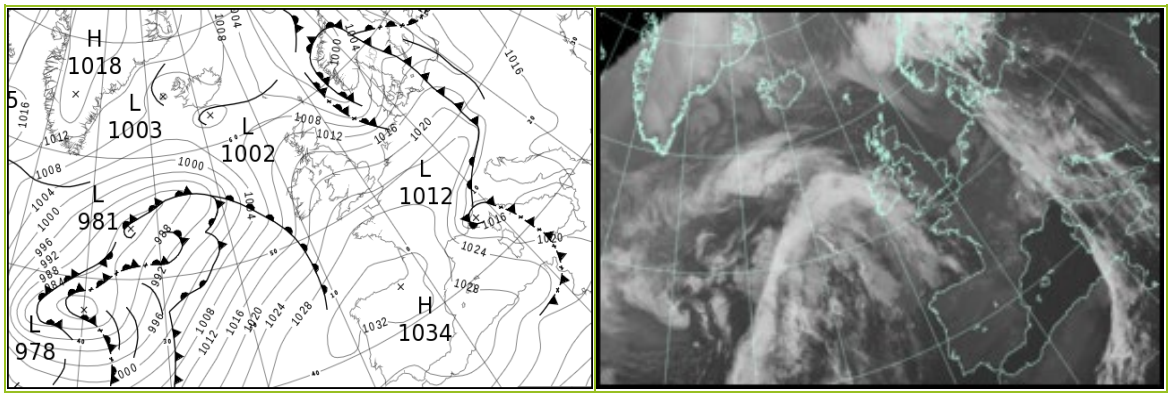

North Atlantic and Europe analysis charts and satellite images at 1200 UTC

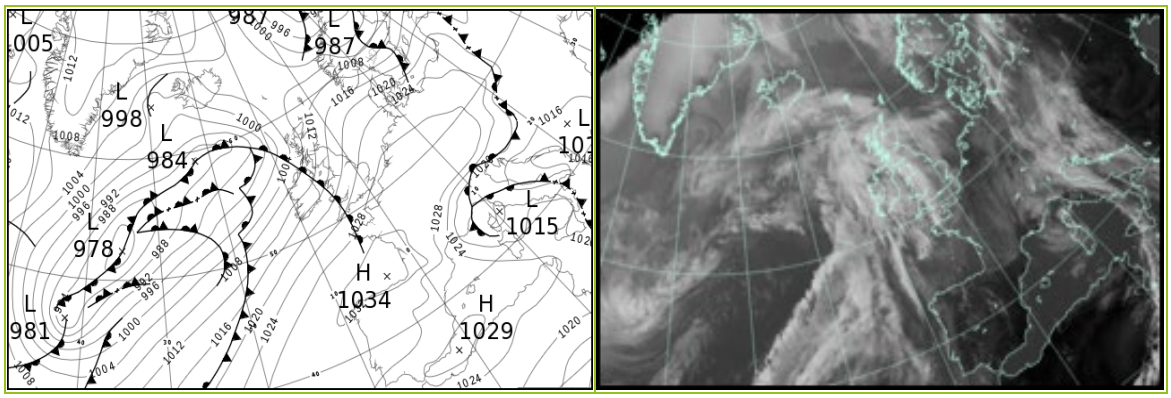

All satellite imagery copyright Met Office and EUMETSAT (European Organisation for the Exploitation of Meteorological Satellites). These show infra-red images from the geostationary MSG satellite. The rainfall rates are derived from both rain-radar and satellite data.

Daily Weather Summary for Wednesday 10 April 2024

UK satellite and rain-radar precipitation rates at (L) 0000 and (R) 1200 UTC



UK wind speed and direction at (L) 0000 and (R) 1200 UTC

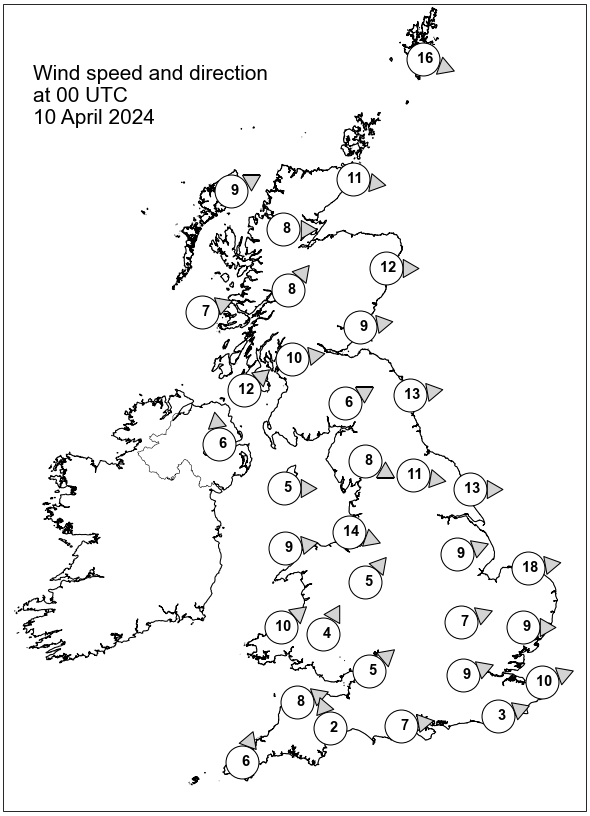

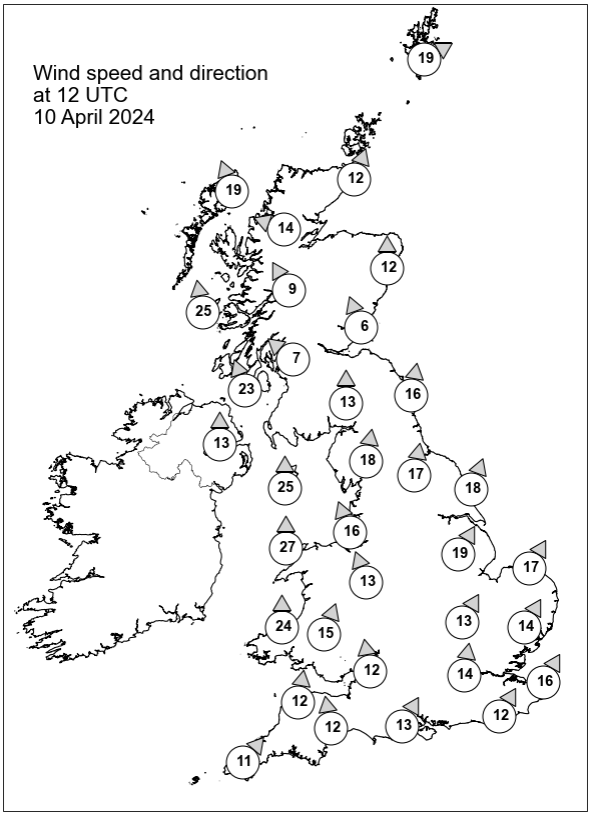

Daily Weather Summary for Wednesday 10 April 2024

Selected UK readings at (L) 0000 and (R) 1200 UTC

STATIONS		0000 UTC						1200 UTC					
NO	SITE	PRESS	WDIR	WSPD	CLOUD	TEMP	TDEW	PRESS	WDIR	WSPD	CLOUD	TEMP	TDEW
1	Lerwick	1004.1	WNW	16	7	5.4	3.2	1010.4	WSW	19	2	8.6	4.5
2	Wick	1009.5	W	11	8	3.8	2.3	1010.6	SSW	12	8	7.9	4.1
3	Stornoway	1012.0	WSW	9	0	3.6	1.2	1005.1	SSE	19	8	7.5	5.8
4	Loch Glascarnoch	1013.2	W	8	8	2.9	0.3	1008.0	ESE	14	8	6.4	4.5
5	Aviemore	1013.7	-	-	-	3.3	-0.5	1009.1	-	-	8	6.4	3.6
6	Dyce	1012.0	W	12	0	5.1	1.0	1013.3	S	12	8	6.8	4.7
7	Tulloch Bridge	1015.3	SW	8	7	4.6	0.7	1010.2	SSE	9	8	6.7	4.7
8	Tiree	1015.1	WSW	7	0	4.4	2.1	1006.0	S	25	8	9.0	8.3
9	Leuchars	1014.0	W	9	0	5.4	0.8	1013.2	SSE	6	8	8.3	6.4
10	Bishopton	1016.2	W	10	1	5.1	2.5	1011.4	SE	7	8	8.7	8.1
11	Machrihanish	1017.0	SW	12	3	6.1	3.8	1009.2	SSE	23	8	10.0	9.1
12	Boulmer	1015.0	W	13	0	-	-	1016.4	S	16	8	-	-
13	Eskdalemuir	1017.6	WSW	6	2	3.3	0.9	1014.8	S	13	8	7.0	6.4
14	Aldergrove	1018.6	S	6	0	4.1	2.1	1010.3	S	13	8	11.4	10.1
15	Shap	1018.6	WNW	8	0	4.6	-0.4	1016.5	S	18	8	7.6	6.6
16	Leeming	1017.7	W	11	0	5.6	1.1	1018.6	S	17	8	10.7	5.5
17	Ronaldsway	1019.1	W	5	1	6.6	3.6	1014.2	S	25	8	10.0	9.7
18	Bridlington	1016.6	W	13	0	6.5	1.7	1020.3	SSW	18	8	13.2	6.2
19	Crosby	1020.2	WNW	14	0	9.0	5.3	1017.8	SSE	16	8	9.4	8.1
20	Valley	1020.5	W	9	0	7.6	4.4	1016.1	S	27	8	10.7	10.2
21	Waddington	1019.7	WSW	9	0	6.3	2.5	1022.6	SSW	19	8	11.6	4.6
22	Shawbury	1021.8	SW	5	0	4.3	1.2	1020.5	SSE	13	8	10.0	8.5
23	Weybourne	1018.9	W	18	2	7.2	2.7	1024.1	SSW	17	0	13.3	3.9
24	Bedford	1021.4	WSW	7	0	6.0	2.6	1024.8	SSW	13	8	12.1	6.3
25	Aberporth	1022.5	SW	10	0	6.8	4.9	1018.9	S	24	8	11.3	10.9
26	Sennybridge	1023.2	SSW	4	0	3.7	3.0	1020.7	SSW	15	8	10.0	8.8
27	Wattisham	1021.4	W	9	0	4.5	2.0	1025.9	SSW	14	2	12.1	4.3
28	Almondsbury	1023.5	SW	5	0	7.0	5.3	1023.1	S	12	8	11.2	9.9
29	Heathrow	1022.8	WSW	9	0	6.5	4.5	1026.4	S	14	8	12.7	6.8
30	Manston	1022.5	WSW	10	0	6.3	3.9	1027.6	SSW	16	2	12.5	6.9
31	Chivenor	1024.2	WSW	8	5	9.0	6.9	1022.4	S	12	8	12.5	11.3
32	Exeter	1025.0	SSE	2	0	4.5	3.7	1023.8	S	12	8	11.0	10.5
33	Herstmonceux	1023.5	WSW	3	0	5.2	3.3	1028.0	SSW	12	8	13.2	9.0
34	Hurn	1024.7	W	7	0	5.3	3.4	1026.8	SSW	13	8	10.2	8.9
35	Camborne	1025.6	SSW	6	5	8.2	6.9	1023.8	SW	11	8	12.6	12.4

Daily Weather Summary for Wednesday 10 April 2024

Selected European readings at (L) 0000 and (R) 1200 UTC

STATIONS		0000 UTC						1200 UTC					
NO	SITE	PRESS	WDIR	WSPD	CLOUD	TEMP	TDEW	PRESS	WDIR	WSPD	CLOUD	TEMP	TDEW
1	Murmansk	1013.3	ENE	2	7	-1.4	-3.6	1005.8	S	12	8	6.5	0.3
2	Helsinki	1013.6	ESE	6	0	5.7	5.4	1008.6	SW	10	5	13.4	8.0
3	Stockholm	1007.2	ESE	4	-	8.5	6.4	1007.8	SW	10	-	11.1	4.1
4	Oslo	1003.7	SSW	6	-	6.8	6.4	1004.3	W	16	6	12.2	-1.0
5	Reykjavik	1005.4	-	0	7	0.6	-0.3	998.4	E	14	7	5.7	-1.3
6	Moscow	1015.9	-	0	3	10.5	10.0	1019.9	ESE	2	7	19.0	12.1
7	Kiev	1018.3	-	0	0	15.4	5.0	1019.3	S	8	0	25.9	4.9
8	Warsaw	1011.3	ESE	4	5	15.3	8.8	1022.2	WNW	14	7	17.2	6.7
9	Berlin	1018.5	SSW	8	8	11.2	7.5	1027.0	W	14	8	14.0	4.5
10	De Bilt	1019.4	W	10	8	8.8	7.1	1028.5	SW	10	1	13.6	2.5
11	Dublin	1020.0	SW	4	6	6.4	2.7	1013.2	SSW	10	7	14.5	12.2
12	Cork	1020.3	S	8	7	8.7	7.9	1016.6	SW	21	8	12.5	12.1
13	Sofia	1018.3	ESE	4	0	9.2	3.9	1014.0	ENE	4	1	24.0	3.1
14	Belgrade	1013.4	SE	8	-	18.9	4.3	1016.0	W	2	1	26.4	12.2
15	Budapest	1014.0	ENE	2	-	14.8	9.4	1020.3	NNW	10	-	17.7	8.6
16	Prague	1021.5	W	6	-	8.3	6.4	1028.7	WNW	6	7	11.0	4.9
17	Munich	1025.7	SW	6	8	6.1	4.3	1029.5	N	4	7	10.7	1.2
18	Strasbourg	1025.4	SW	5	-	5.4	4.4	1030.4	NNE	6	-	13.3	1.3
19	Paris	1027.1	WSW	7	0	6.6	3.2	1031.2	WSW	6	6	13.9	3.4
20	Jersey	1027.0	WNW	13	0	9.1	5.7	1029.0	S	16	8	10.4	9.4
21	Milan	1014.6	NNW	8	7	12.0	11.0	-	N	4	7	-	-
22	Marseille	1022.3	WNW	26	-	11.0	4.4	1020.6	NNW	37	-	15.1	2.9
23	Bordeaux	1032.1	SW	5	-	8.1	6.9	1032.7	W	6	8	15.6	5.2
24	Rome	1016.3	SW	10	-	15.2	11.9	1019.3	WSW	15	4	16.1	6.3
25	Ajaccio	1019.6	WNW	12	-	14.9	6.7	1015.8	SSW	10	-	13.6	10.2
26	Barcelona	1027.8	N	6	0	10.9	7.9	1026.3	SSW	8	0	15.8	6.7
27	Majorca	1027.7	NE	4	1	9.2	6.5	1025.9	NW	9	2	19.7	4.0
28	Madrid	1032.1	N	4	0	7.4	1.3	1028.5	W	3	5	17.0	3.5
29	Lisbon	1030.0	N	7	-	12.8	6.1	1029.1	-	-	-	20.2	7.9
30	Athens	1016.2	N	3	-	15.5	0.0	1015.7	SW	3	0	23.6	5.5
31	Malta	1019.8	WNW	10	7	17.2	15.3	1019.8	NW	21	5	19.7	11.9
32	Gibraltar	1027.7	ENE	14	0	15.9	14.1	1028.3	E	20	0	18.0	12.6

Daily Weather Summary for Wednesday 10 April 2024

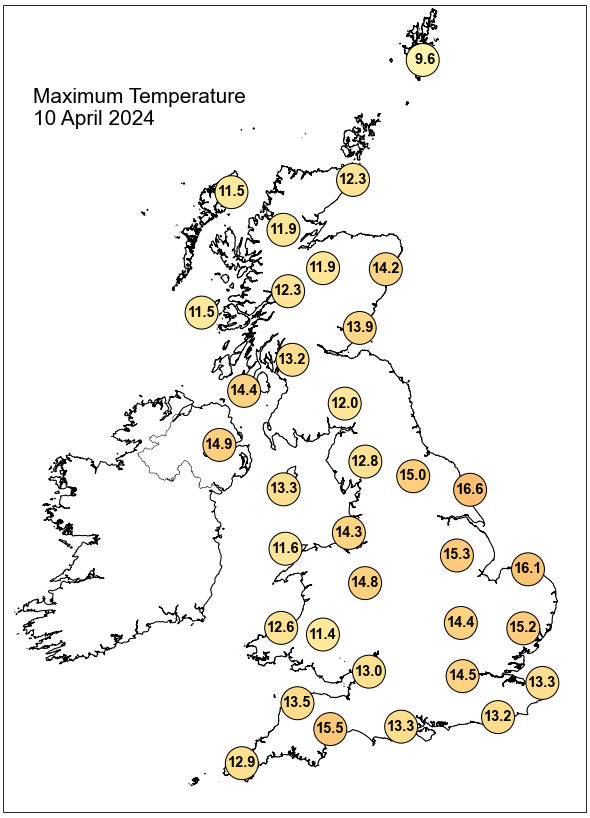

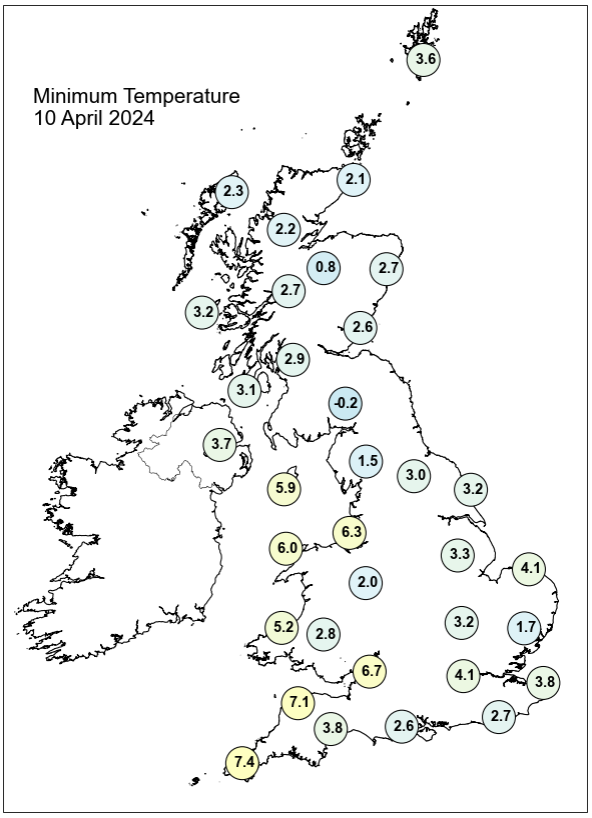

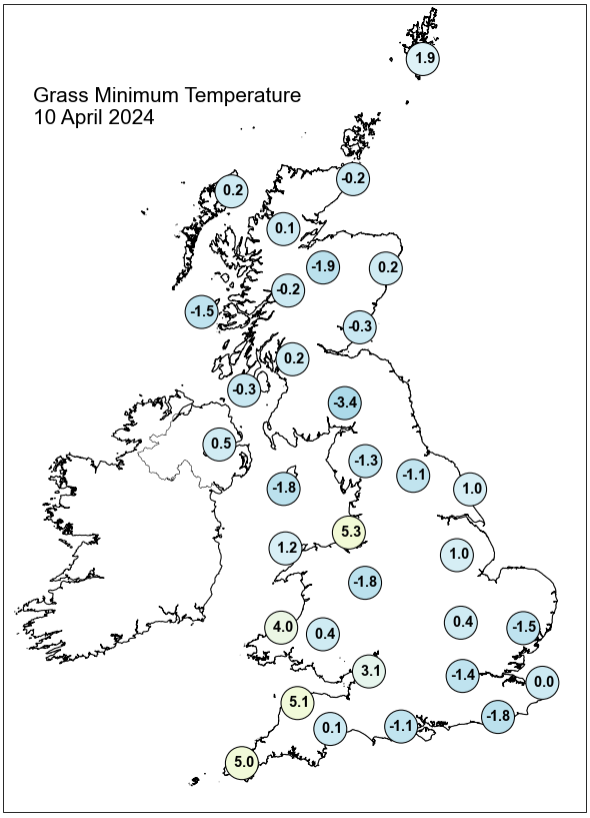

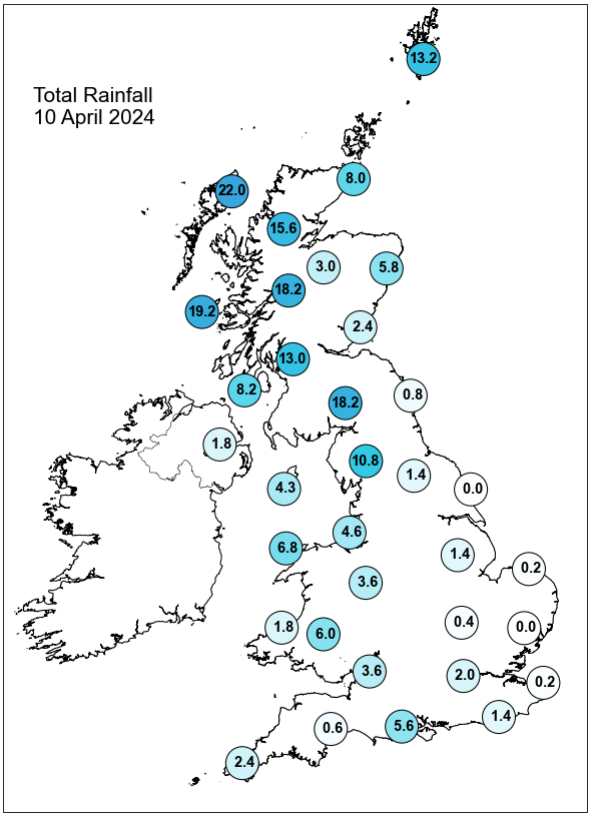

Daily Weather Summary for Wednesday 10 April 2024

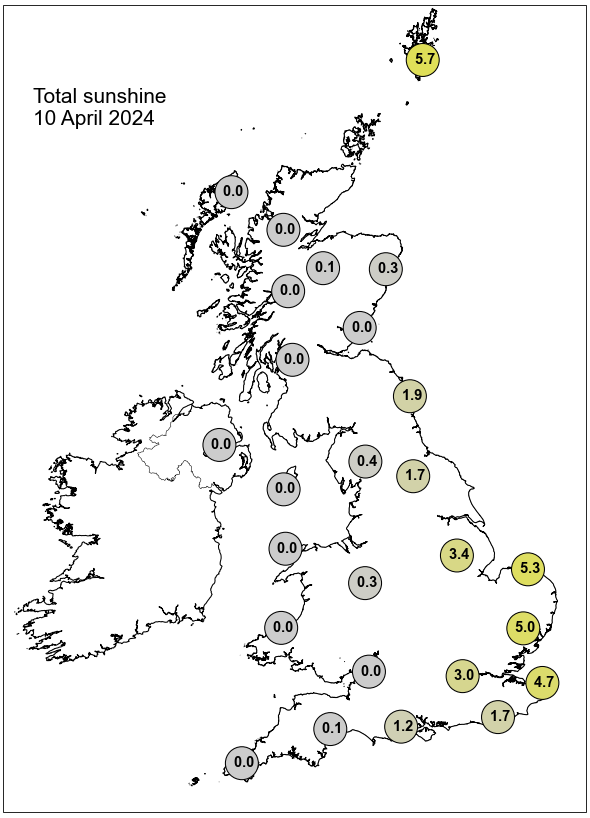

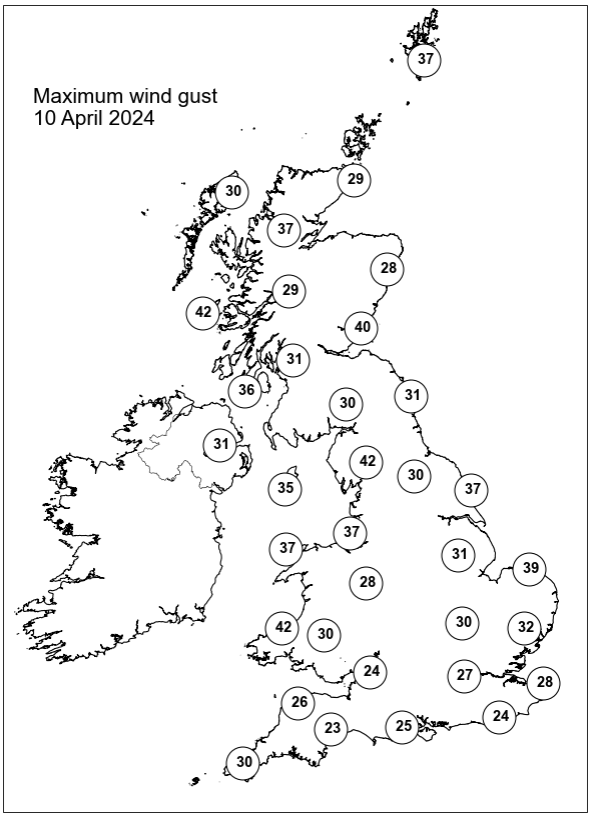

None of the selected stations observed a day of sleet or snow falling or non-zero snow depth at 0900 UTC.

Daily Weather Summary for Thursday 11 April 2024

This day's summary created 18/04/2024 04:04

Summary of the UK Weather for Thursday 11 April 2024

The band of rain in the north cleared up overnight, the band in the west and central UK eased then cleared as it tracked eastwards into the North Sea. Following were clear skies except a few heavy showers in west Scotland and some patchy drizzle in parts of the south. The night was much milder than the previous and there was a general westerly wind across the UK, stronger in the north. A fairly murky start, with some fog along the south coast and patchy drizzle in the south. Elsewhere remained fairly cloudy. There were some clear spells across central England and Scotland, before a band of rain moved in from the south-west across Wales, Northern Ireland, and northern England. Most areas remained cloudy, with some brighter spells across the south-west of England and north-west of Scotland in the afternoon. The band of rain continued to move north-eastwards through the evening, affecting parts of Scotland.

Daily Extremes

Highest Maximum	**20.1°C** Writtle (Essex, 32mAMSL) also Weybourne (Norfolk, 21mAMSL) also Thornes Park (West Yorkshire, 35mAMSL)
Lowest Maximum	**11.1°C** Fair Isle (Shetland, 57mAMSL)
Highest Minimum	**11.5°C** Scilly: St Marys Airport (Isles Of Scilly, 31mAMSL)
Lowest Minimum	**4.8°C** Oyne No 2 (Aberdeenshire, 116mAMSL)
Lowest Grass Minimum	**4.4°C** Oyne No 2 (Aberdeenshire, 116mAMSL)
Most Rainfall	**59.8mm** Honister Pass (Cumbria, 358mAMSL)
Most Sunshine	**10.0hr** Kinloss (Moray (in Grampian Region), 5mAMSL)
Highest Gust	**48Kt 55mph** Capel Curig No 3 (Gwynedd, 216mAMSL)
Highest Gust (mountain)*	**88Kt 101mph** Cairngorm Summit (Inverness-shire, 1237mAMSL)
Greatest Snow Depth at 0900 UTC	No non-zero values.

mAMSL refers to station elevation in metres above mean sea level.

*Mountain stations are above 500mAMSL.

Daily Weather Summary for Thursday 11 April 2024

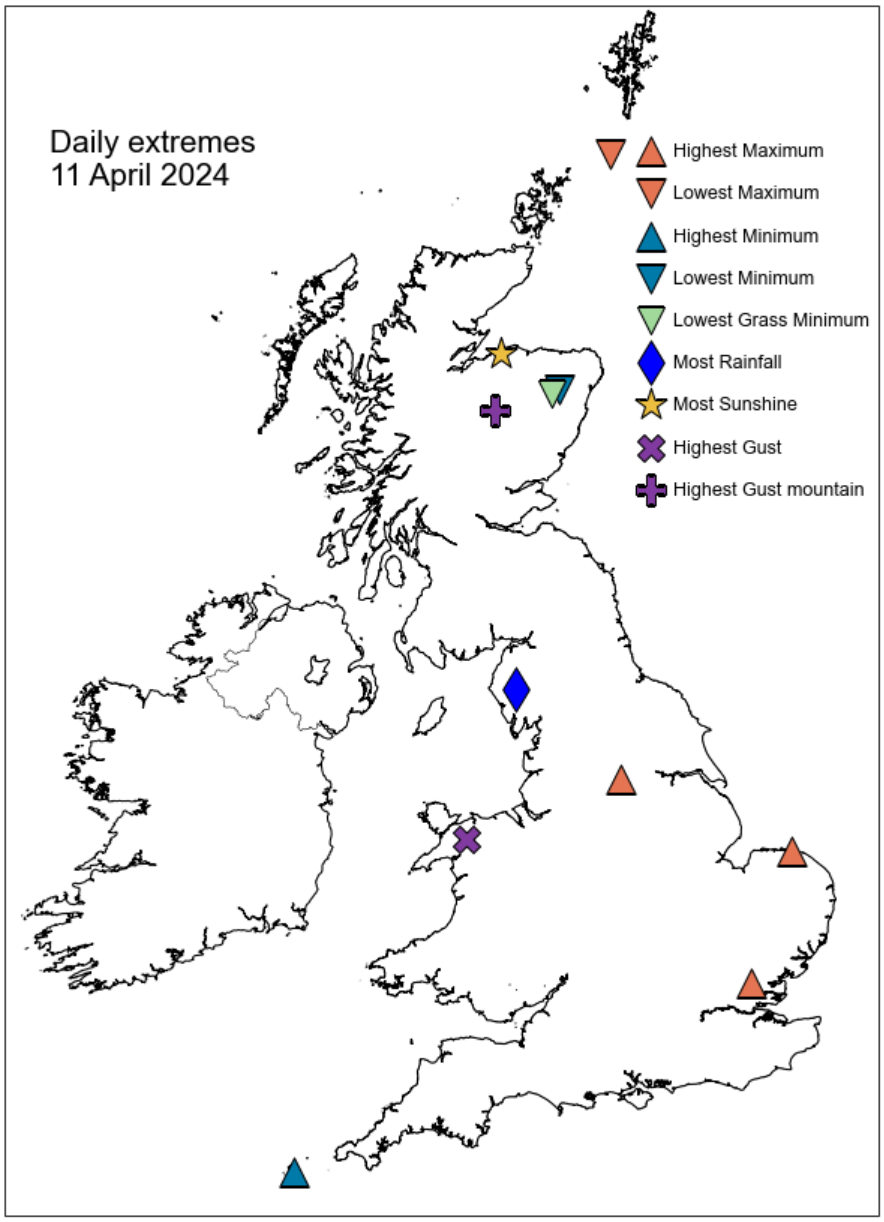

Daily Weather Summary for Thursday 11 April 2024

North Atlantic and Europe analysis charts and satellite images at 0000 UTC

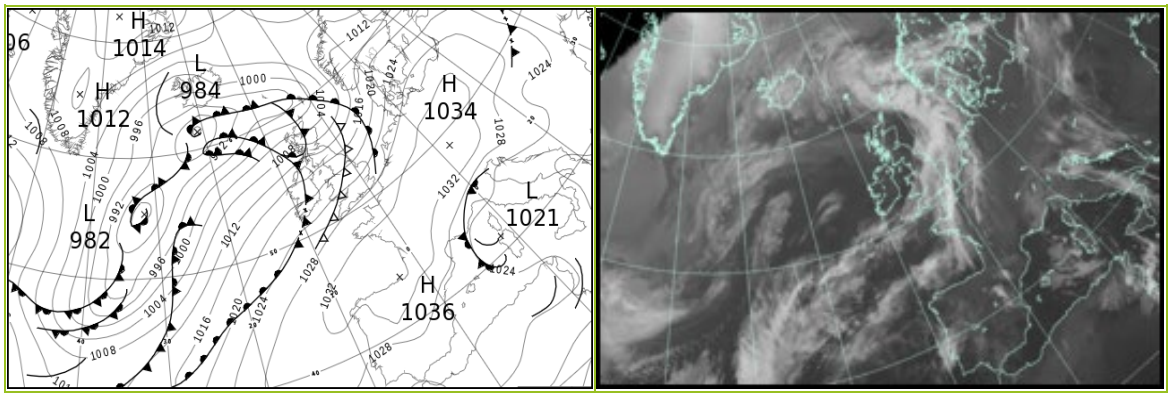

North Atlantic and Europe analysis charts and satellite images at 1200 UTC

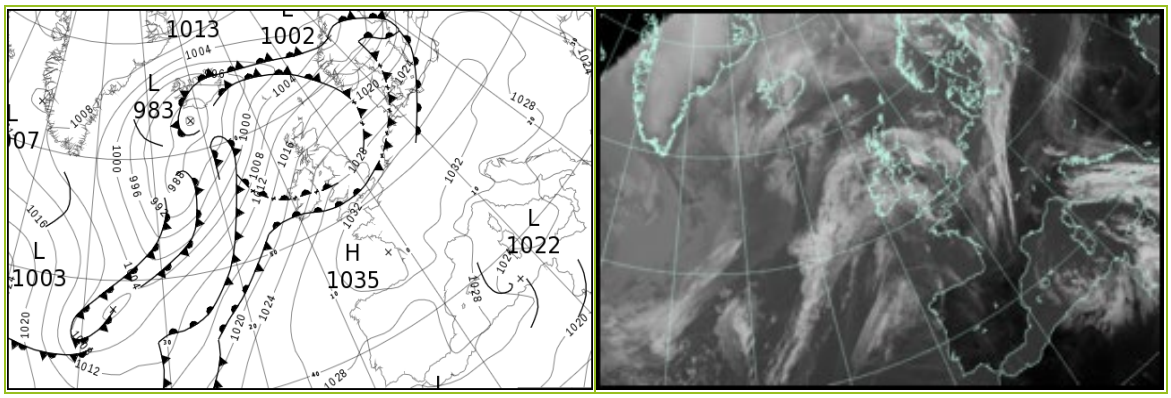

All satellite imagery copyright Met Office and EUMETSAT (European Organisation for the Exploitation of Meteorological Satellites). These show infra-red images from the geostationary MSG satellite. The rainfall rates are derived from both rain-radar and satellite data.

Daily Weather Summary for Thursday 11 April 2024

UK satellite and rain-radar precipitation rates at (L) 0000 and (R) 1200 UTC



UK wind speed and direction at (L) 0000 and (R) 1200 UTC

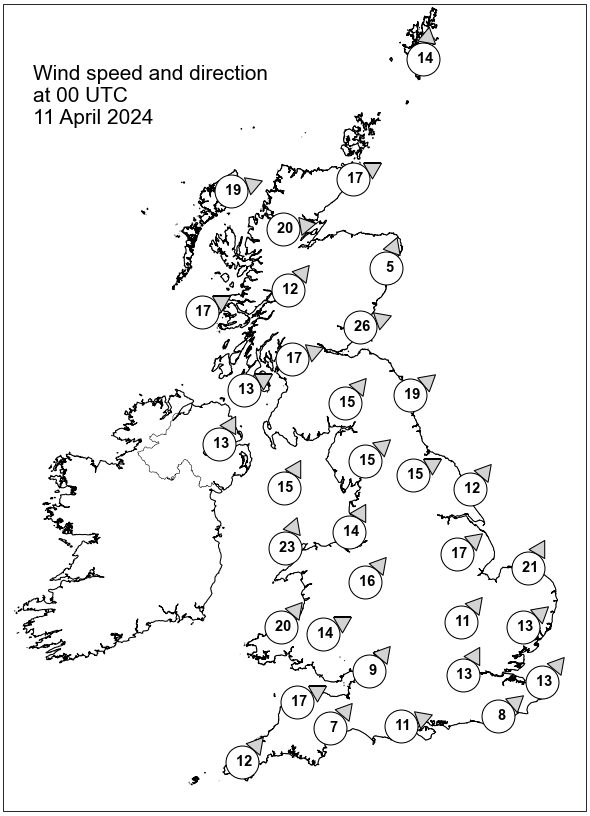

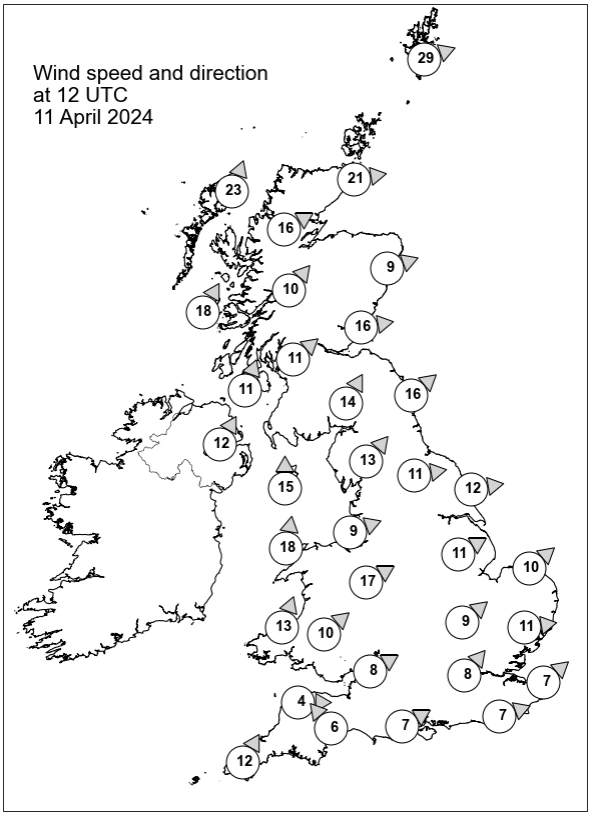

Daily Weather Summary for Thursday 11 April 2024

Selected UK readings at (L) 0000 and (R) 1200 UTC

STATIONS		0000 UTC						1200 UTC					
NO	SITE	PRESS	WDIR	WSPD	CLOUD	TEMP	TDEW	PRESS	WDIR	WSPD	CLOUD	TEMP	TDEW
1	Lerwick	997.6	S	14	8	8.1	8.0	1011.1	WSW	29	8	10.4	8.0
2	Wick	1001.0	WSW	17	8	11.8	9.9	1014.9	W	21	0	15.7	5.9
3	Stornoway	1003.3	WSW	19	8	10.3	9.4	1015.1	SSW	23	5	12.9	8.6
4	Loch Glascarnoch	1004.7	W	20	8	10.9	8.8	1016.3	WSW	16	0	12.8	6.0
5	Aviemore	1006.0	-	-	8	10.9	9.2	1017.5	-	-	2	14.6	5.6
6	Dyce	1005.2	SSW	5	2	12.5	9.0	1018.0	WSW	9	0	17.1	3.3
7	Tulloch Bridge	1009.1	SW	12	8	12.1	8.5	1020.0	SW	10	8	13.0	6.6
8	Tiree	1009.8	WSW	17	8	10.8	10.3	1019.4	SSW	18	8	11.8	9.8
9	Leuchars	1008.6	WSW	26	2	12.7	10.4	1020.6	W	16	8	16.5	10.3
10	Bishopton	1012.4	WSW	17	8	11.7	10.8	1022.1	SW	11	8	13.7	9.5
11	Machrihanish	1013.5	WSW	13	8	11.6	10.1	1021.9	SSW	11	8	14.6	10.2
12	Boulmer	1012.2	SW	19	8	-	-	1023.5	SW	16	5	-	-
13	Eskdalemuir	1014.4	SW	15	8	10.9	10.6	1023.9	SSW	14	8	13.1	9.2
14	Aldergrove	1015.4	SSW	13	8	12.5	11.6	1022.8	SSW	12	8	14.7	10.7
15	Shap	1017.0	SW	15	8	10.3	9.8	1025.9	SW	13	8	12.1	9.2
16	Leeming	1017.3	WSW	15	8	13.5	10.8	1026.4	W	11	8	14.8	9.7
17	Ronaldsway	1017.6	SSW	15	8	11.2	10.4	1025.8	S	15	8	10.9	10.1
18	Bridlington	1017.3	SW	12	8	13.4	10.3	1025.9	W	12	7	17.9	10.6
19	Crosby	1019.5	SSW	14	8	12.2	10.3	1027.1	WSW	9	1	15.2	10.3
20	Valley	1020.2	SSW	23	8	10.6	10.4	1027.0	S	18	8	11.6	10.8
21	Waddington	1020.8	SW	17	8	13.6	10.6	1027.7	WSW	11	6	17.3	9.7
22	Shawbury	1021.3	SW	16	8	12.6	11.0	1028.0	WSW	17	4	16.5	11.6
23	Weybourne	1021.1	SSW	21	8	13.0	11.2	1028.1	SW	10	8	18.8	11.6
24	Bedford	1023.7	SW	11	8	12.5	11.4	1029.2	SW	9	8	17.1	11.7
25	Aberporth	1023.0	SW	20	8	11.5	11.2	1028.0	SSW	13	8	13.3	11.4
26	Sennybridge	1024.2	WSW	14	8	10.4	10.1	1029.5	SW	10	8	11.8	11.1
27	Wattisham	1024.5	SW	13	8	12.0	10.8	1029.4	W	11	8	16.3	11.9
28	Almondsbury	1025.4	SW	9	8	12.3	11.9	1030.3	WSW	8	8	14.9	13.1
29	Heathrow	1026.3	SSW	13	8	12.7	11.5	1030.4	SW	8	8	16.7	12.5
30	Manston	1026.6	SW	13	8	11.6	11.1	1031.2	SW	7	8	15.1	12.6
31	Chivenor	1025.9	WSW	17	8	12.2	11.6	1030.0	W	4	8	14.2	13.0
32	Exeter	1026.4	SW	7	8	13.1	11.1	1030.7	SE	6	8	15.5	13.3
33	Herstmonceux	1027.3	SW	8	8	11.3	11.3	1031.6	WSW	7	8	13.2	12.0
34	Hurn	1027.3	WSW	11	8	12.0	12.0	1031.1	WSW	7	8	16.5	13.1
35	Camborne	1027.7	SW	12	8	11.5	11.3	-	SSW	12	-	-	-

Daily Weather Summary for Thursday 11 April 2024

Selected European readings at (L) 0000 and (R) 1200 UTC

STATIONS		0000 UTC						1200 UTC					
NO	SITE	PRESS	WDIR	WSPD	CLOUD	TEMP	TDEW	PRESS	WDIR	WSPD	CLOUD	TEMP	TDEW
1	Murmansk	982.8	S	14	6	4.4	1.2	980.0	WNW	12	8	3.7	-0.2
2	Helsinki	1010.8	W	17	6	5.9	2.0	1015.4	SW	17	0	8.7	1.5
3	Stockholm	1017.4	SW	12	-	6.8	0.7	1013.2	S	10	-	6.4	5.2
4	Oslo	1015.8	SSW	8	-	6.6	-1.0	1008.8	S	4	6	11.3	8.9
5	Reykjavik	993.6	ENE	12	8	3.9	-0.8	987.1	NE	8	8	5.8	3.4
6	Moscow	1017.4	-	0	0	13.8	10.7	1019.4	WNW	4	8	17.3	4.4
7	Kiev	1022.5	-	0	0	17.8	4.0	1024.7	N	6	2	22.6	10.7
8	Warsaw	1031.5	NNW	14	7	10.5	4.8	1032.5	WNW	6	2	15.5	2.3
9	Berlin	1031.6	SW	4	0	8.8	4.5	1031.7	SW	10	8	16.4	3.1
10	De Bilt	1027.9	SSW	10	8	12.3	5.0	1030.9	SW	8	8	13.7	12.6
11	Dublin	1018.7	WSW	10	7	13.6	10.8	1024.1	SW	6	5	16.5	10.6
12	Cork	1022.2	SW	12	7	11.9	11.5	1025.1	S	10	8	11.8	11.7
13	Sofia	1022.6	ESE	2	0	11.0	3.8	1022.9	NE	4	0	22.6	2.4
14	Belgrade	1026.3	W	6	-	12.4	9.7	1029.1	SSW	4	5	19.4	9.8
15	Budapest	1026.9	NNW	2	-	11.2	6.5	1029.2	NW	4	-	21.7	10.5
16	Prague	1034.1	WSW	2	-	5.5	4.6	1033.0	N	4	2	16.5	3.9
17	Munich	1034.2	ESE	2	0	4.9	3.0	1033.3	E	4	7	13.7	4.0
18	Strasbourg	1033.7	W	1	-	4.8	2.5	1034.0	NW	4	-	17.1	2.3
19	Paris	1032.6	S	5	7	11.5	6.0	1033.8	SSW	6	7	16.6	11.5
20	Jersey	1030.3	SW	10	8	11.8	11.1	1033.2	WSW	8	8	14.0	11.9
21	Milan	1026.0	N	1	6	11.2	10.3	1028.9	S	5	0	19.9	9.7
22	Marseille	1025.7	N	10	7	11.8	2.8	1028.3	WSW	7	-	19.1	7.8
23	Bordeaux	1035.1	W	1	-	8.6	6.9	1034.8	NNE	5	8	18.7	8.1
24	Rome	1023.1	NE	2	0	7.9	5.7	1025.1	W	9	3	17.1	9.9
25	Ajaccio	1021.4	NNE	7	-	6.7	5.6	1026.1	SSW	10	-	18.9	9.9
26	Barcelona	1027.3	NNW	2	0	11.2	7.9	1029.9	SSE	10	0	17.2	9.6
27	Majorca	1028.1	E	2	1	10.0	6.3	1028.7	N	15	5	18.5	5.2
28	Madrid	1029.4	E	2	3	13.8	5.3	1025.4	ENE	5	0	24.1	8.8
29	Lisbon	1027.4	NNE	6	-	18.7	6.2	1027.0	NE	6	-	24.2	10.4
30	Athens	1018.3	N	2	-	18.1	0.2	1019.9	NNE	10	3	24.6	4.0
31	Malta	1022.0	NNW	15	1	14.7	9.3	1022.2	SSE	4	6	20.8	10.7
32	Gibraltar	1025.8	NNE	6	3	15.2	10.9	1026.2	E	10	0	19.7	6.6

Daily Weather Summary for Thursday 11 April 2024

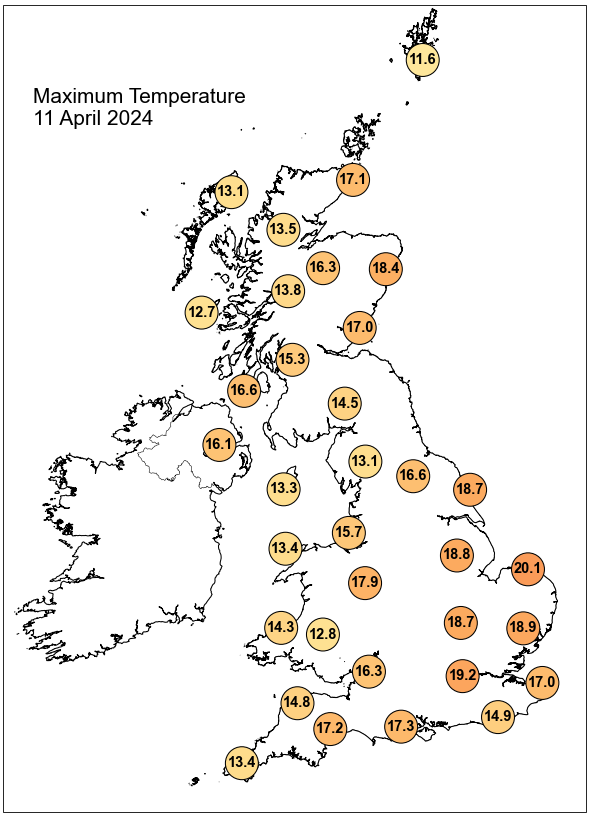

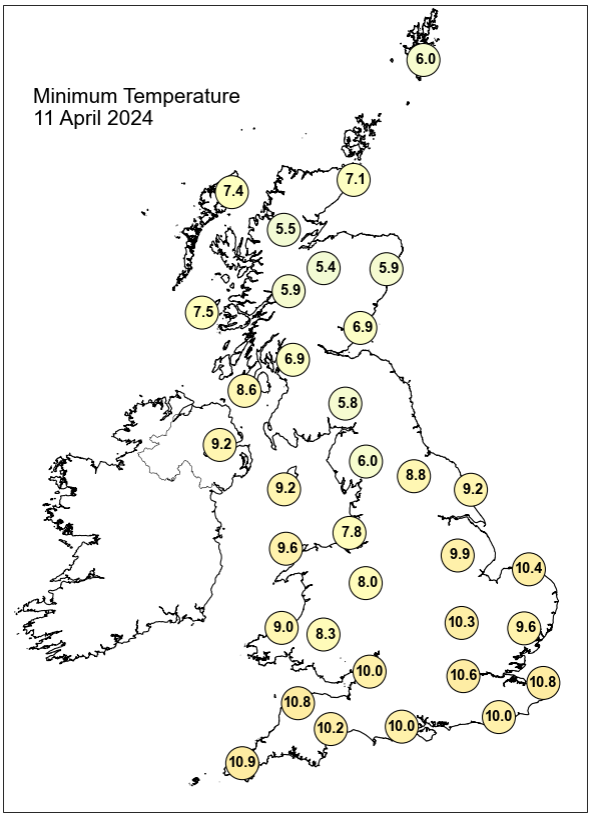

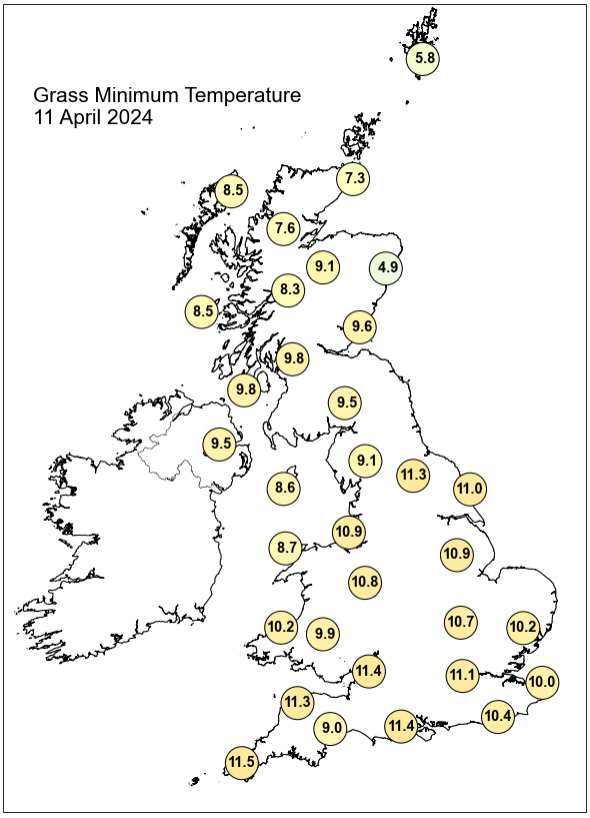

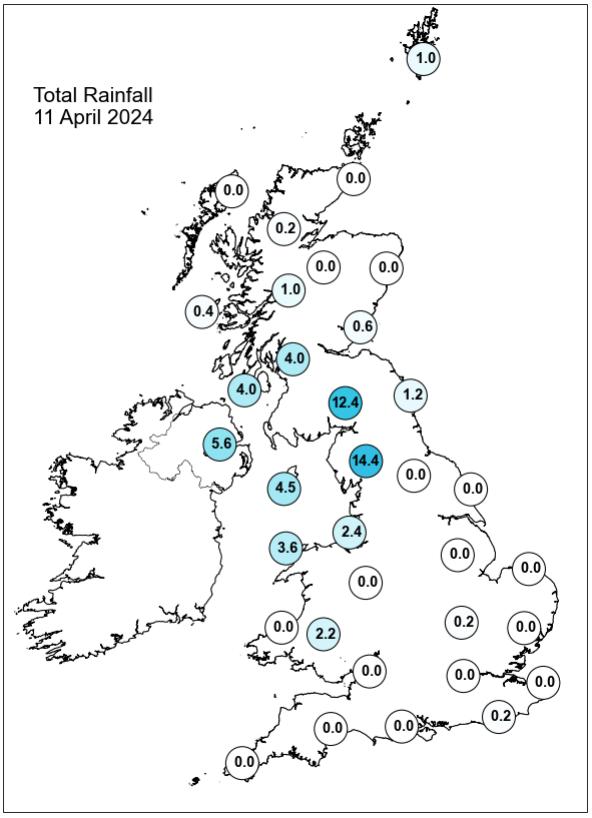

Daily Weather Summary for Thursday 11 April 2024

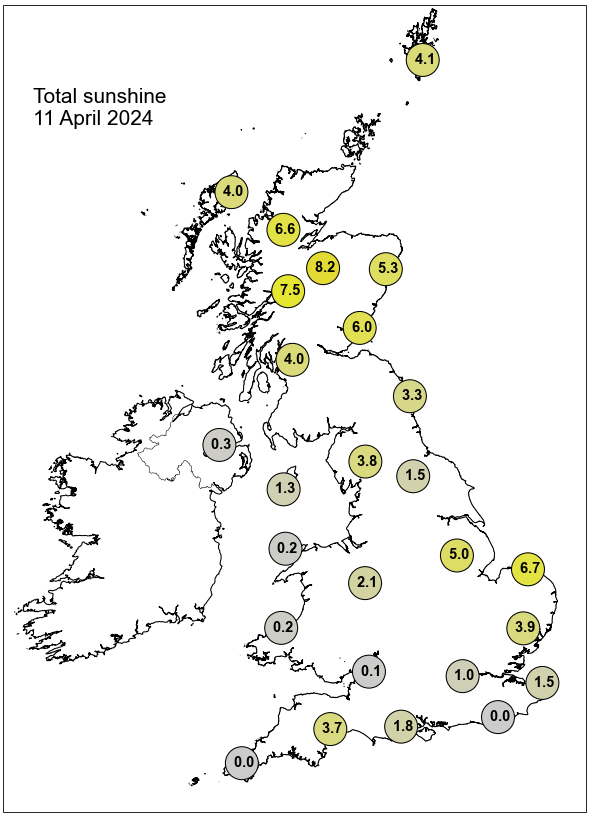

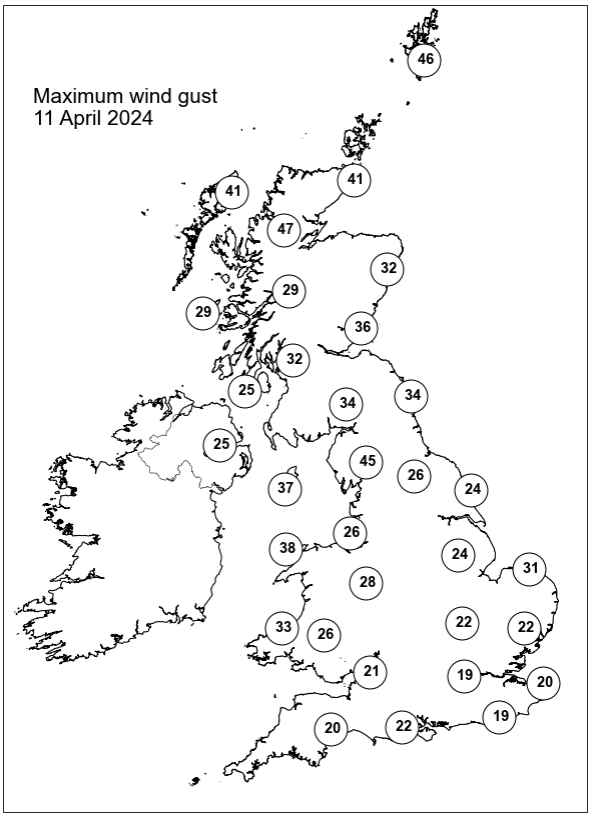

None of the selected stations observed a day of sleet or snow falling or non-zero snow depth at 0900 UTC.

Daily Weather Summary for Friday 12 April 2024

This day's summary created 19/04/2024 11:57

Summary of the UK Weather for Friday 12 April 2024

Clear spells in the east and south at first, cloudier later into the night. Rain in Scotland tracked northeast, with some rain in northern England, into the North Sea by the end of the night. Some patchy drizzle in north England, otherwise, elsewhere was dry. There was a southwesterly breeze, windy in the northwest with some gales, and very mild temperatures and low cloud fed further inland during the morning. It was dry and bright through the day, particularly in central and southern England. In northern parts, however, it was a cloudier day with rain and drizzle at times, with Northern Ireland and northern England seeing the heaviest rain. Some outbreaks of rain across southern and western Scotland, with the north-east of Scotland remaining dry with clear skies through most of the morning. Cloud became more widespread through the afternoon and into the evening. Wind remained breezy further south, with stronger winds to the north, especially to the north-west. It was a warm day under any sunshine.

Daily Extremes

Highest Maximum	**21.5°C** Northolt (Greater London, 33mAMSL) also London, St James's Park (Greater London, 5mAMSL)
Lowest Maximum	**9.6°C** St Bees Head No 2 (Cumbria, 125mAMSL)
Highest Minimum	**12.1°C** Chillingham Barns (Northumberland, 70mAMSL) also Armagh (Armagh, 62mAMSL) also Magilligan No 2 (Londonderry, 6mAMSL)
Lowest Minimum	**5.0°C** Hereford, Credenhill (Hereford & Worcester, 76mAMSL)
Lowest Grass Minimum	**1.4°C** Hereford, Credenhill (Hereford & Worcester, 76mAMSL)
Most Rainfall	**33.4mm** Seathwaite (Cumbria, 129mAMSL)
Most Sunshine	**10.3hr** Manston (Kent, 49mAMSL)
Highest Gust	**49Kt 56mph** Capel Curig No 3 (Gwynedd, 216mAMSL)
Highest Gust (mountain)*	**93Kt 107mph** Cairngorm Summit (Inverness-shire, 1237mAMSL)
Greatest Snow Depth at 0900 UTC	No non-zero values.

mAMSL refers to station elevation in metres above mean sea level.

*Mountain stations are above 500mAMSL.

Daily Weather Summary for Friday 12 April 2024

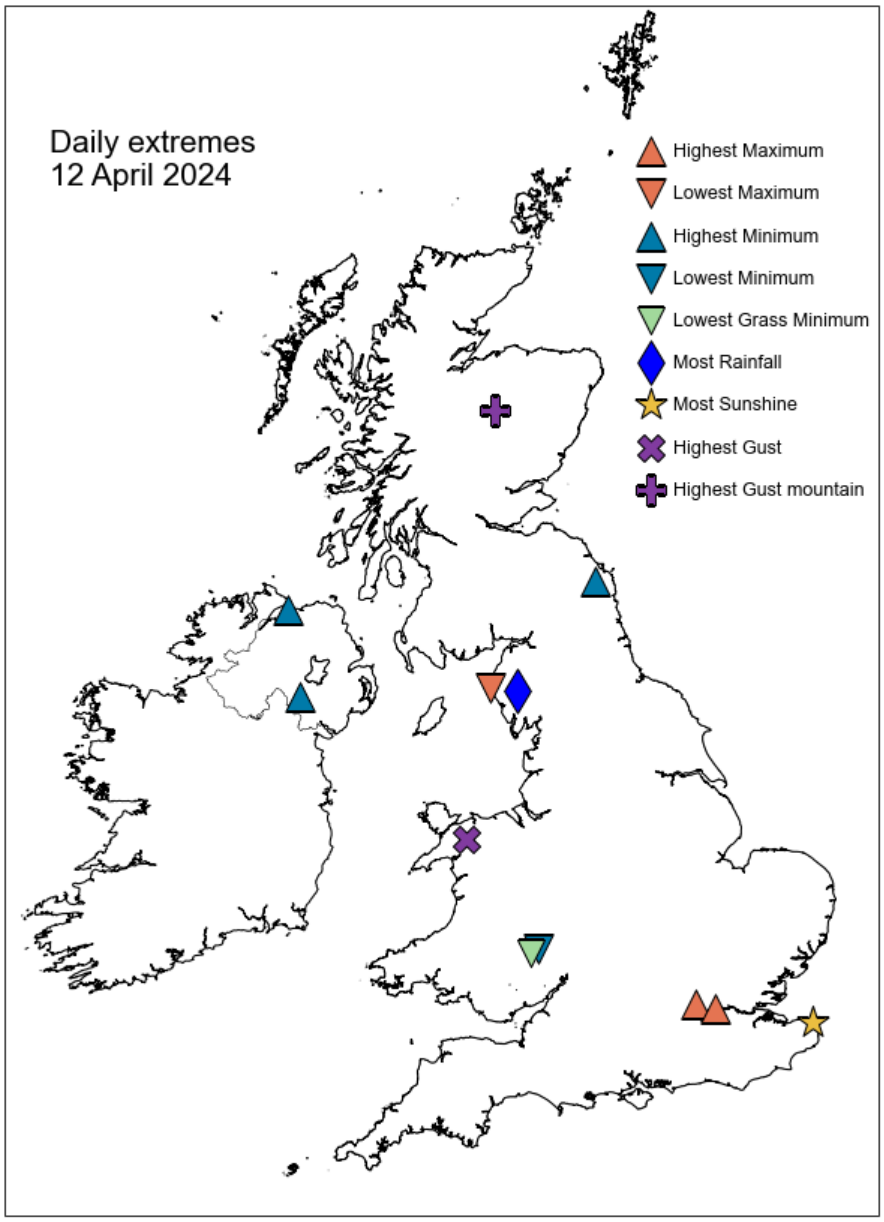

Daily Weather Summary for Friday 12 April 2024

North Atlantic and Europe analysis charts and satellite images at 0000 UTC

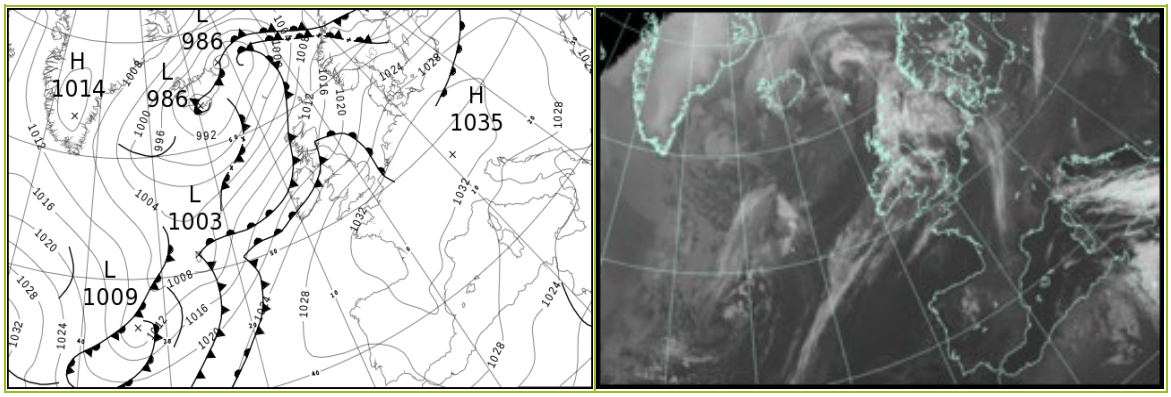

North Atlantic and Europe analysis charts and satellite images at 1200 UTC

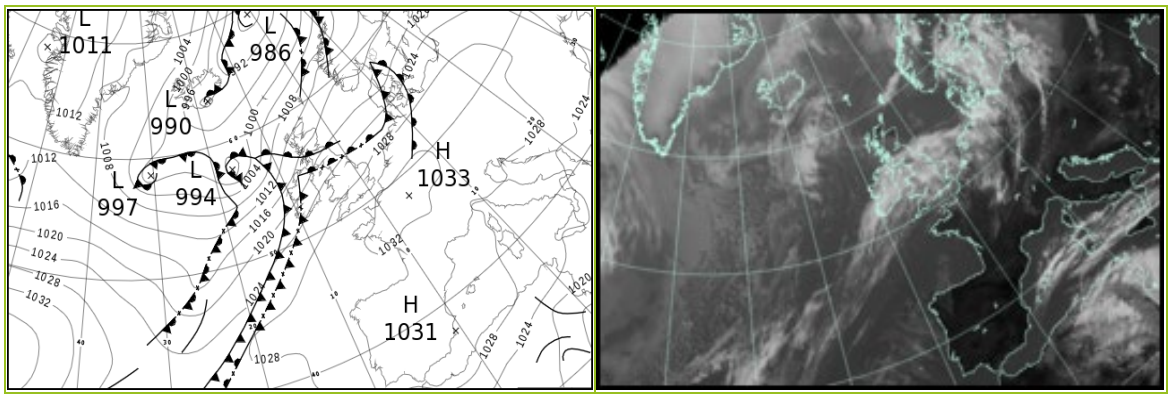

All satellite imagery copyright Met Office and EUMETSAT (European Organisation for the Exploitation of Meteorological Satellites). These show infra-red images from the geostationary MSG satellite. The rainfall rates are derived from both rain-radar and satellite data.

Daily Weather Summary for Friday 12 April 2024

UK satellite and rain-radar precipitation rates at (L) 0000 and (R) 1200 UTC

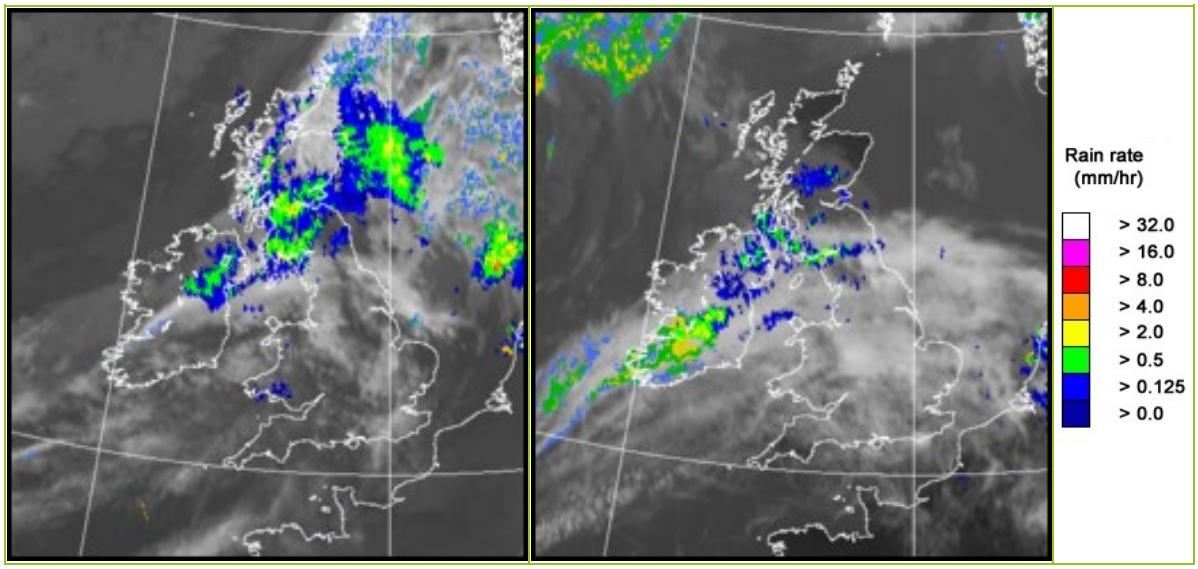

UK wind speed and direction at (L) 0000 and (R) 1200 UTC

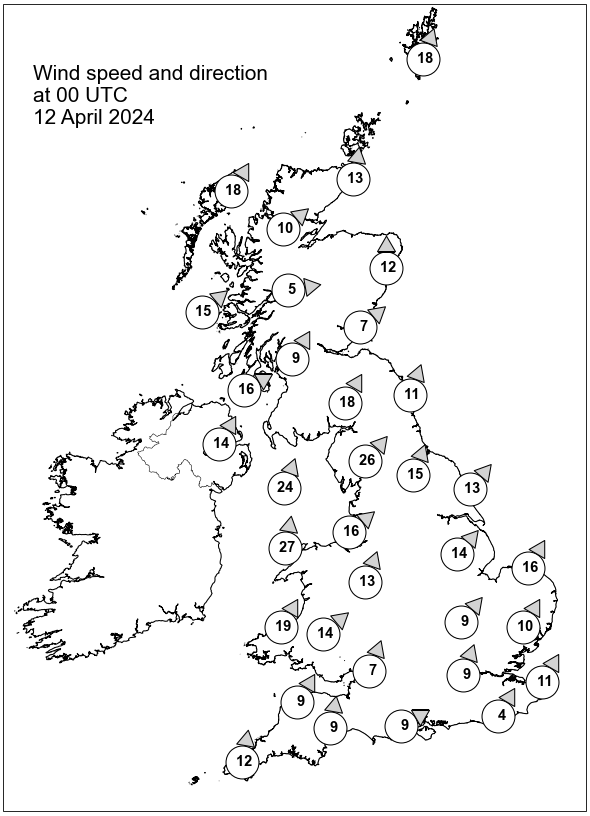

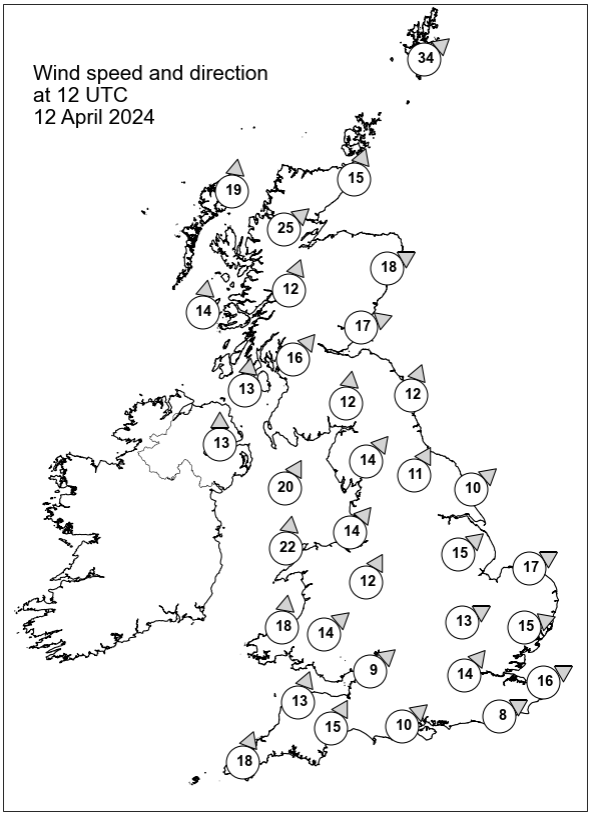

Daily Weather Summary for Friday 12 April 2024

Selected UK readings at (L) 0000 and (R) 1200 UTC

STATIONS		0000 UTC						1200 UTC					
NO	SITE	PRESS	WDIR	WSPD	CLOUD	TEMP	TDEW	PRESS	WDIR	WSPD	CLOUD	TEMP	TDEW
1	Lerwick	1009.8	SSW	18	8	11.2	7.1	1010.2	SW	34	8	10.0	7.7
2	Wick	1011.8	S	13	8	11.0	7.6	1013.0	SSW	15	1	15.9	5.9
3	Stornoway	1010.0	SSW	18	8	11.0	9.3	1011.9	S	19	8	13.1	9.4
4	Loch Glascarnoch	1012.7	SW	10	8	11.6	9.3	1013.9	SW	25	0	12.5	6.8
5	Aviemore	1013.9	-	-	8	11.5	8.3	1015.2	-	-	8	14.1	6.9
6	Dyce	1015.0	S	12	8	11.4	9.1	1015.5	WSW	18	0	18.9	7.4
7	Tulloch Bridge	1015.5	W	5	8	10.1	9.2	1017.0	SSW	12	8	11.3	8.9
8	Tiree	1015.3	SW	15	8	10.3	9.9	1015.4	S	14	8	11.6	10.3
9	Leuchars	1016.1	SW	7	8	11.3	10.7	1018.2	WSW	17	8	14.5	11.3
10	Bishopton	1016.4	SSW	9	8	11.4	10.9	1018.3	SW	16	8	14.8	11.6
11	Machrihanish	1017.5	WSW	16	8	12.5	10.9	1018.4	S	13	8	13.7	11.4
12	Boulmer	1018.4	SSW	11	8	-	-	1021.4	SSW	12	8	-	-
13	Eskdalemuir	1019.0	SSW	18	8	9.3	9.2	1021.3	S	12	8	9.6	9.6
14	Aldergrove	1019.6	SSW	14	8	12.4	11.3	1019.3	S	13	8	12.9	11.8
15	Shap	1021.0	SW	26	8	9.8	9.3	1023.7	SW	14	8	10.3	9.3
16	Leeming	1021.5	SSW	15	7	14.4	11.6	1023.9	SSW	11	8	13.8	10.1
17	Ronaldsway	1021.2	SSW	24	8	10.4	10.2	1022.2	SSW	20	8	11.0	9.9
18	Bridlington	1022.7	SW	13	8	15.7	12.1	1023.7	SW	10	8	16.3	9.8
19	Crosby	1024.0	SW	16	8	12.9	9.8	1025.2	SW	14	8	13.3	9.4
20	Valley	1024.0	S	27	8	10.5	10.2	1024.8	S	22	8	11.4	9.4
21	Waddington	1025.3	SW	14	4	14.4	12.2	1026.0	SW	15	0	14.9	7.4
22	Shawbury	1026.1	SSW	13	6	12.5	10.1	1026.0	SSW	12	6	14.8	7.1
23	Weybourne	1026.4	SSW	16	3	15.1	12.6	1026.7	WSW	17	0	15.5	8.6
24	Bedford	1028.1	SW	9	8	13.4	11.6	1027.9	WSW	13	0	15.2	6.8
25	Aberporth	1027.0	SSW	19	8	10.1	8.7	1026.2	S	18	0	13.4	7.8
26	Sennybridge	1028.3	SW	14	8	9.0	8.7	1027.0	SW	14	0	13.8	7.8
27	Wattisham	1028.7	SSW	10	8	12.8	11.6	1028.2	WSW	15	0	16.7	7.4
28	Almondsbury	1029.4	SSW	7	8	12.1	10.4	1028.3	SW	9	4	17.1	10.9
29	Heathrow	1030.2	SSW	9	8	11.8	10.0	1029.1	SW	14	0	20.0	12.1
30	Manston	1030.5	SSW	11	0	11.7	10.8	1029.7	WSW	16	0	19.1	11.8
31	Chivenor	1029.8	SSW	9	7	10.4	8.6	1028.1	SSW	13	2	18.1	12.2
32	Exeter	1030.3	S	9	0	10.3	8.4	1028.9	SSW	15	1	17.7	11.2
33	Herstmonceux	1031.6	SSW	4	4	10.4	10.1	1030.8	WSW	8	0	16.5	10.5
34	Hurn	1031.1	WSW	9	5	10.5	8.8	1030.5	SW	10	0	16.6	10.8
35	Camborne	1029.8	S	12	1	10.4	9.8	1029.2	SSW	18	1	14.6	11.6

Daily Weather Summary for Friday 12 April 2024

Selected European readings at (L) 0000 and (R) 1200 UTC

STATIONS		0000 UTC						1200 UTC					
NO	SITE	PRESS	WDIR	WSPD	CLOUD	TEMP	TDEW	PRESS	WDIR	WSPD	CLOUD	TEMP	TDEW
1	Murmansk	994.7	N	14	7	0.6	-2.2	1009.0	NNE	6	8	0.4	-3.8
2	Helsinki	1008.3	W	12	7	6.5	4.9	1014.8	W	12	5	11.6	2.8
3	Stockholm	1015.3	WSW	12	-	9.9	6.3	1017.4	SW	10	-	13.6	5.5
4	Oslo	1018.1	NE	2	-	6.6	1.9	1015.1	SSW	8	7	11.2	7.5
5	Reykjavik	988.3	S	6	8	3.5	2.5	994.2	N	15	7	2.3	-1.7
6	Moscow	1018.2	WSW	2	2	8.7	-0.2	1013.1	W	4	8	13.4	5.1
7	Kiev	1027.1	NNW	2	0	12.6	1.6	1024.1	W	6	6	18.8	3.4
8	Warsaw	1030.3	WSW	4	7	11.8	4.0	1029.7	W	6	7	15.6	9.0
9	Berlin	1032.1	W	4	8	13.8	9.3	1029.7	WSW	8	8	17.3	10.7
10	De Bilt	1031.4	SSW	6	8	13.8	12.6	1029.5	WSW	14	8	18.8	11.6
11	Dublin	1022.1	SW	10	7	12.7	10.8	1022.4	SSW	14	7	14.3	10.5
12	Cork	1024.4	SW	12	7	10.3	10.1	1024.5	SSW	12	8	10.6	10.5
13	Sofia	1028.2	SSW	2	0	8.6	5.1	1024.1	SE	4	2	22.7	7.3
14	Belgrade	1029.5	WSW	4	-	14.8	12.5	1028.8	W	6	1	24.2	12.5
15	Budapest	1030.4	N	4	-	13.2	8.5	1029.8	WSW	6	-	21.0	9.3
16	Prague	1034.2	W	2	-	6.9	4.1	1030.4	W	6	4	20.9	4.7
17	Munich	1034.5	SSE	2	1	8.1	5.6	1031.2	WNW	2	0	18.9	5.6
18	Strasbourg	1034.6	-	0	-	7.2	4.7	1032.8	N	3	-	20.5	5.3
19	Paris	1034.2	SW	2	0	11.4	10.3	1032.9	SSW	6	7	20.7	11.9
20	Jersey	1032.9	SSW	5	0	11.5	9.6	1031.8	SE	7	0	16.7	11.9
21	Milan	1029.8	N	1	0	12.4	11.5	1029.4	SW	3	0	23.8	12.2
22	Marseille	1029.5	SW	3	-	10.8	6.5	1029.0	W	6	-	22.6	12.8
23	Bordeaux	1033.7	N	4	-	12.6	11.7	1031.6	E	5	-	22.4	11.2
24	Rome	1026.3	NNE	2	0	11.4	10.4	1026.5	W	8	0	21.5	12.5
25	Ajaccio	1028.4	NE	6	-	9.8	7.4	1028.1	SW	7	-	19.4	12.2
26	Barcelona	1030.7	NNW	6	0	13.5	8.3	1030.5	SW	8	0	20.1	9.1
27	Majorca	1030.7	N	5	0	9.2	5.9	1029.5	NE	7	6	23.5	5.4
28	Madrid	1031.9	SE	2	0	12.9	4.6	1029.7	SSW	4	0	21.4	6.2
29	Lisbon	1026.9	N	3	-	20.8	13.1	1028.7	E	4	-	25.1	9.7
30	Athens	1019.0	NNE	12	-	21.3	3.2	1020.9	N	13	2	25.2	5.8
31	Malta	1020.7	NE	14	7	16.5	13.9	1023.1	ENE	15	4	20.7	15.7
32	Gibraltar	1029.7	ENE	21	0	16.8	11.9	1031.1	E	23	1	19.2	13.4

Daily Weather Summary for Friday 12 April 2024

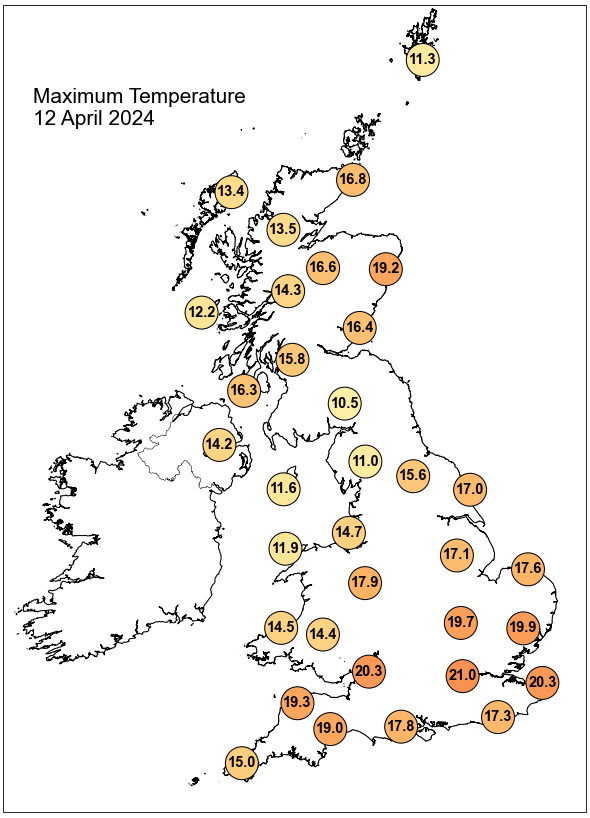

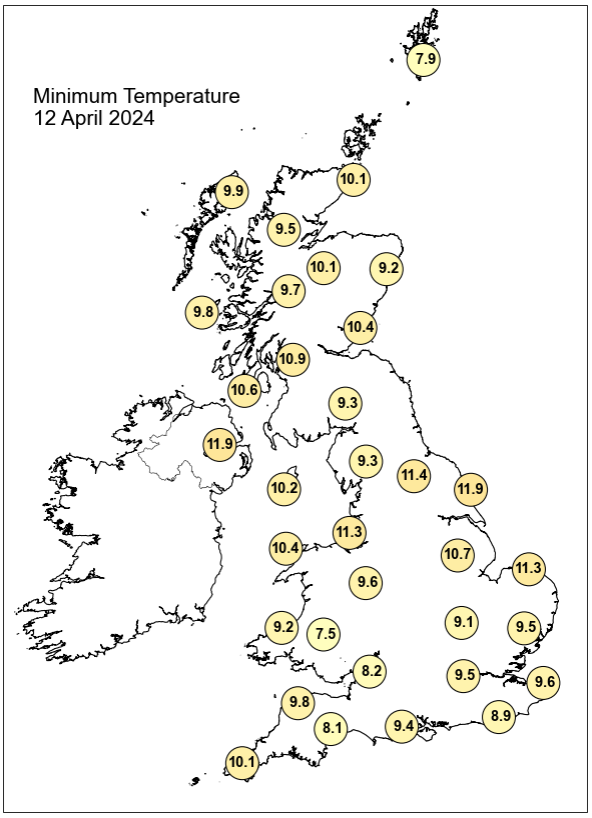

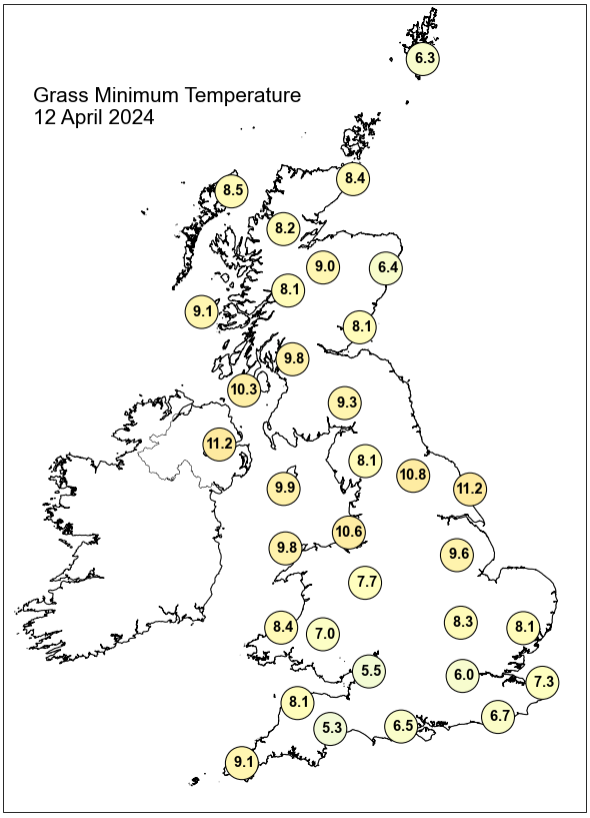

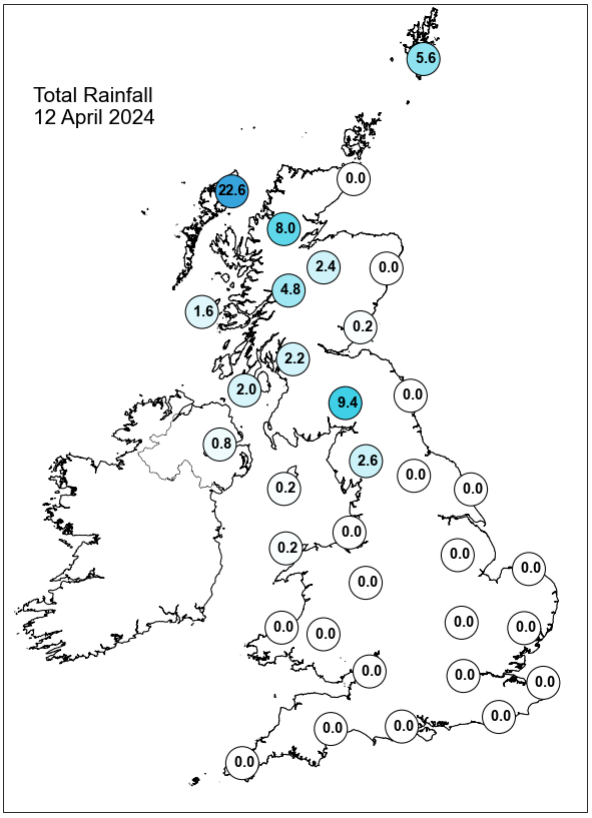

Daily Weather Summary for Friday 12 April 2024

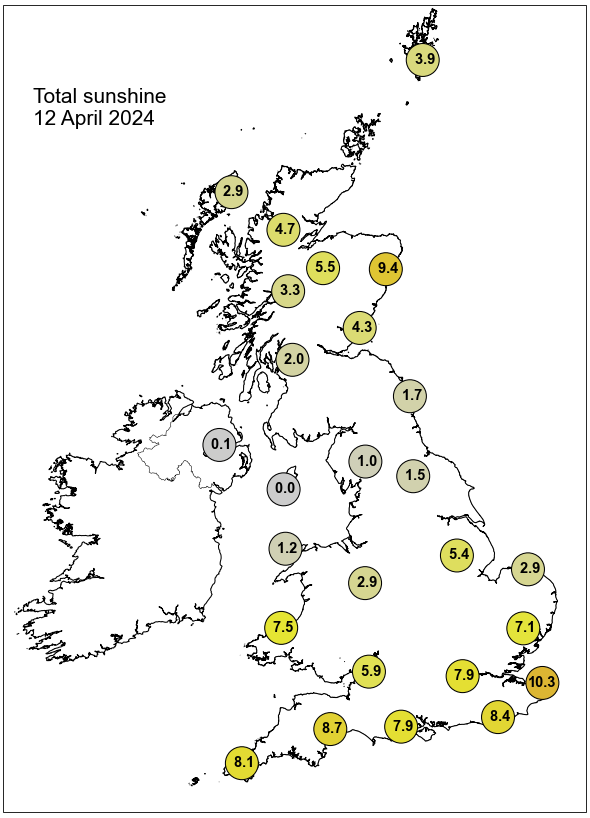

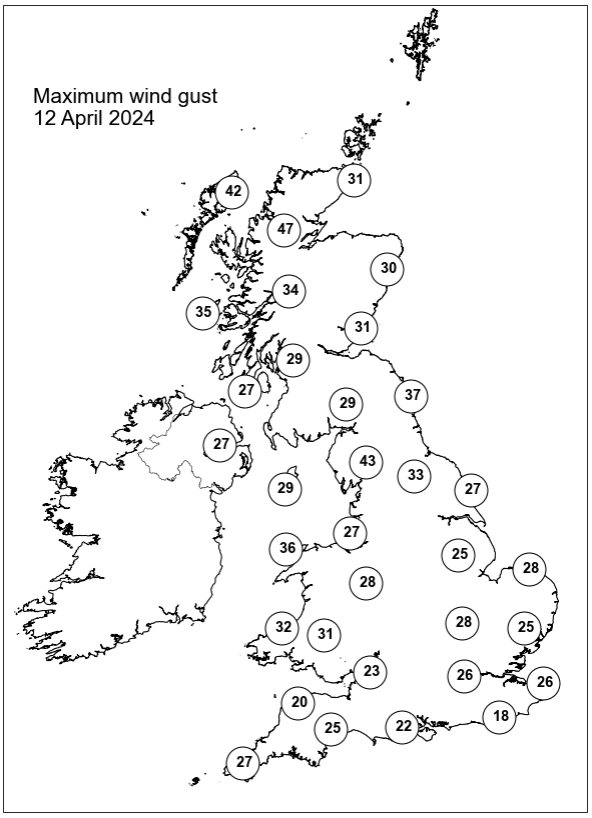

None of the selected stations observed a day of sleet or snow falling or non-zero snow depth at 0900 UTC.

Daily Weather Summary for Saturday 13 April 2024

This day's summary created 20/04/2024 04:03

Summary of the UK Weather for Saturday 13 April 2024

There were outbreaks of rain across parts of Scotland, Wales and Northern Ireland as a low centre to the north of the UK tracked eastwards, showers following in behind in the cooler airmass. Low cloud spread inland from the west across England and Wales. Strong north-easterly winds through the early hours. Mild in the south though closer to average in Scotland. The day time then started off with a mixture of weather across the country. A stationary front that straddled over the Pennines and an occlusion just west of Scotland has brought rain and showery conditions to the northern part of the UK. However, south of the stationary front saw a mostly fine and dry day. Later into the afternoon, some showers and rain has started to fall across central England and parts of Wales as well. Throughout the day, wind were mostly calm, blowing east.

Daily Extremes

Highest Maximum	**21.8°C** Writtle (Essex, 32mAMSL)
Lowest Maximum	**9.1°C** Stornoway Airport (Western Isles, 15mAMSL)
Highest Minimum	**11.8°C** Hurn (Dorset, 10mAMSL) also London, St James's Park (Greater London, 5mAMSL)
Lowest Minimum	**5.4°C** Bude (Cornwall, 15mAMSL)
Lowest Grass Minimum	**-0.6°C** Altnahinch Filters (Antrim, 213mAMSL)
Most Rainfall	**26.2mm** Achnagart (Ross & Cromarty, 15mAMSL)
Most Sunshine	**11.4hr** Manston (Kent, 49mAMSL)
Highest Gust	**54Kt 62mph** Inverbervie No 2 (Kincardineshire, 134mAMSL) also Brizlee Wood (Northumberland, 250mAMSL)
Highest Gust (mountain)*	**77Kt 89mph** Cairngorm Summit (Inverness-shire, 1237mAMSL)
Greatest Snow Depth at 0900 UTC	No non-zero values.

mAMSL refers to station elevation in metres above mean sea level.

*Mountain stations are above 500mAMSL.

Daily Weather Summary for Saturday 13 April 2024

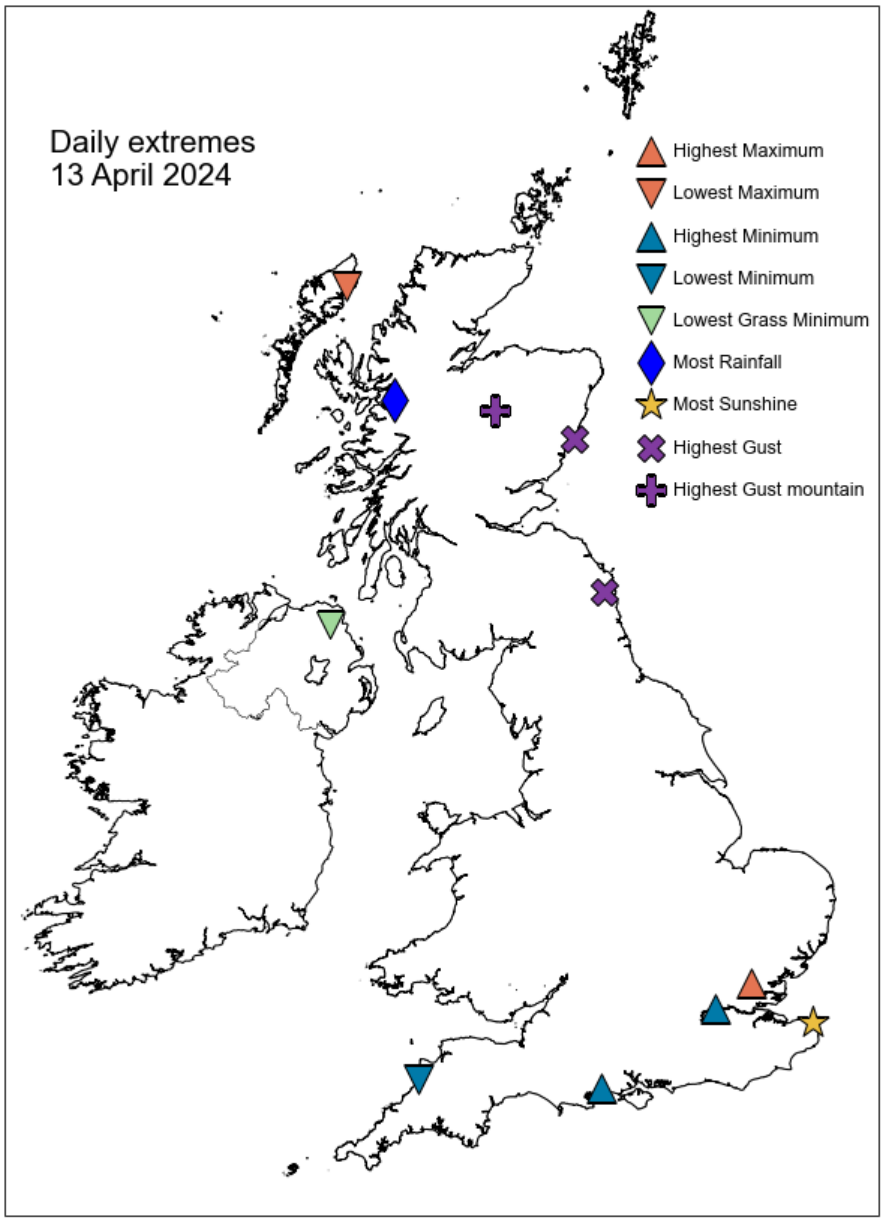

Daily Weather Summary for Saturday 13 April 2024

North Atlantic and Europe analysis charts and satellite images at 0000 UTC

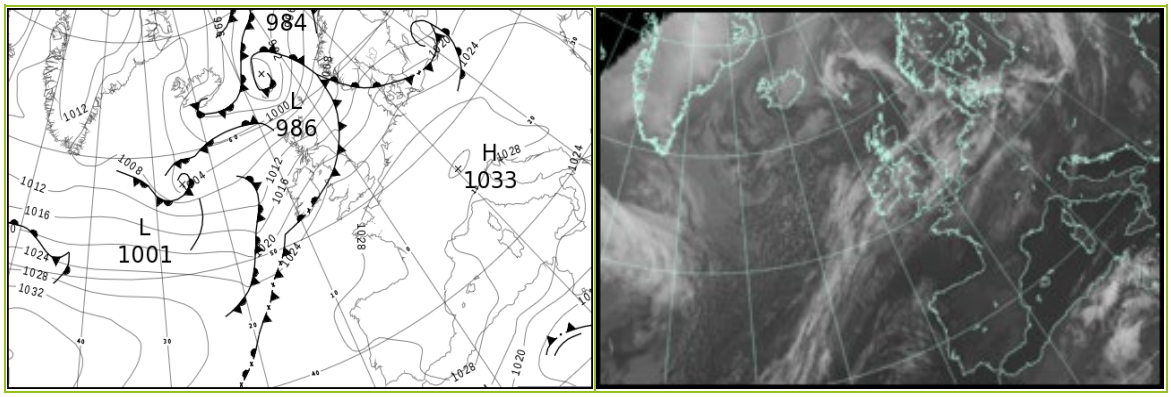

North Atlantic and Europe analysis charts and satellite images at 1200 UTC

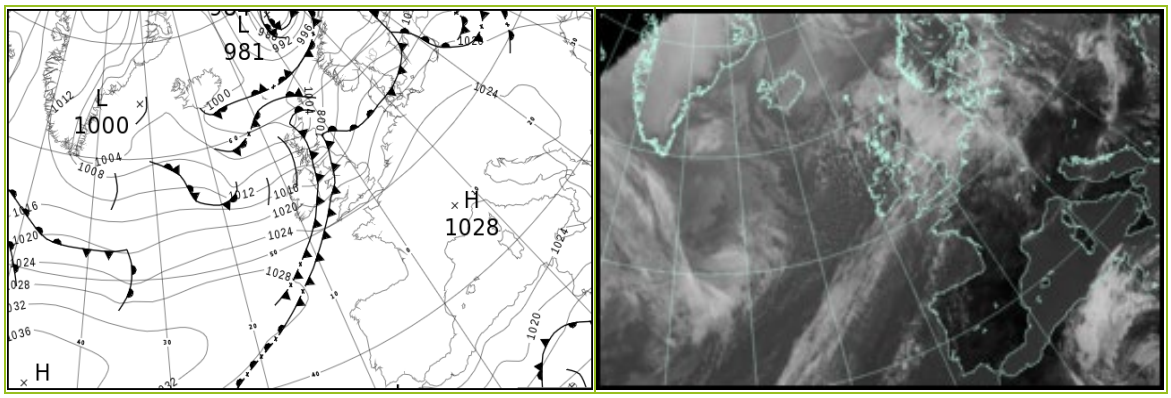

All satellite imagery copyright Met Office and EUMETSAT (European Organisation for the Exploitation of Meteorological Satellites). These show infra-red images from the geostationary MSG satellite. The rainfall rates are derived from both rain-radar and satellite data.

Daily Weather Summary for Saturday 13 April 2024

UK satellite and rain-radar precipitation rates at (L) 0000 and (R) 1200 UTC



UK wind speed and direction at (L) 0000 and (R) 1200 UTC

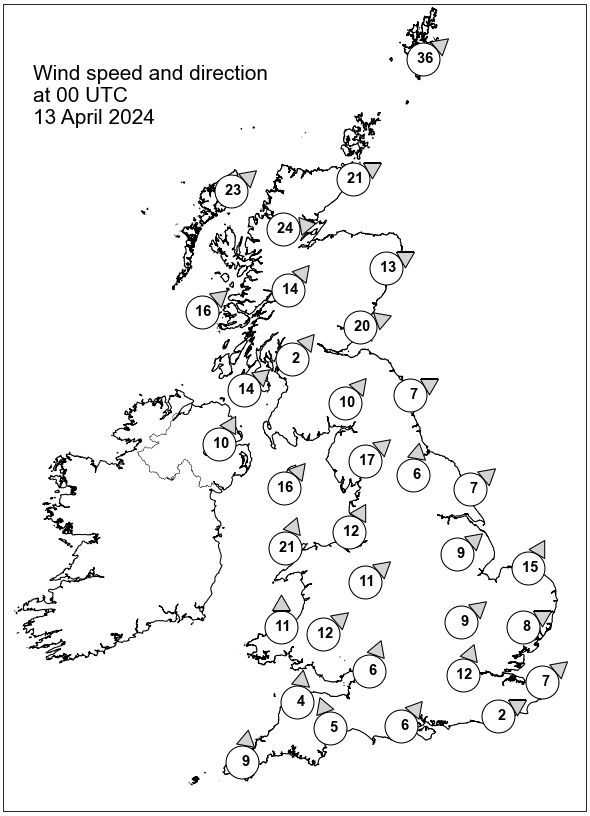

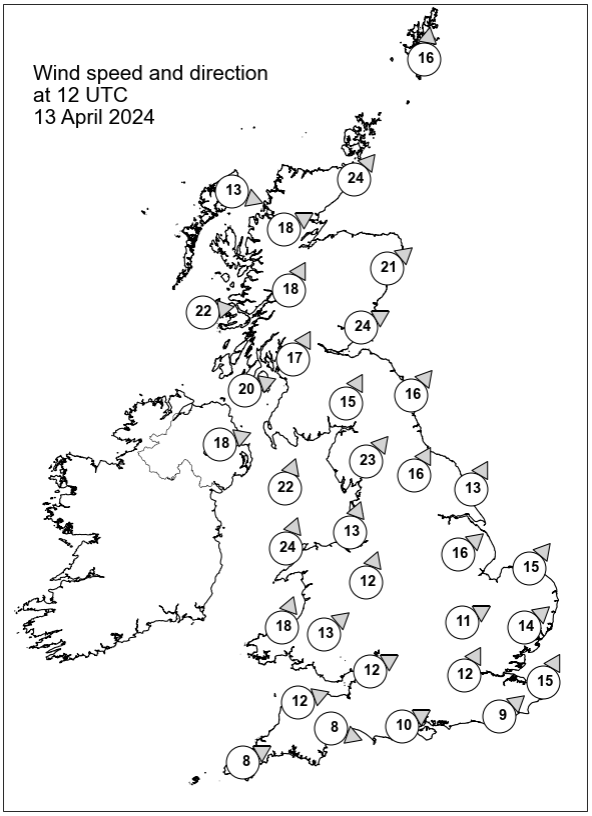

Daily Weather Summary for Saturday 13 April 2024

Selected UK readings at (L) 0000 and (R) 1200 UTC

STATIONS		0000 UTC						1200 UTC					
NO	SITE	PRESS	WDIR	WSPD	CLOUD	TEMP	TDEW	PRESS	WDIR	WSPD	CLOUD	TEMP	TDEW
1	Lerwick	1003.0	SW	36	2	8.5	6.2	1002.3	S	16	8	7.9	6.9
2	Wick	1008.8	WSW	21	0	9.6	5.1	1002.2	SW	24	8	11.2	5.0
3	Stornoway	1008.8	SW	23	1	8.6	5.8	1002.6	WNW	13	8	8.4	6.6
4	Loch Glascarnoch	1010.9	W	24	7	8.5	3.3	1003.9	WSW	18	8	8.2	4.3
5	Aviemore	1013.7	-	-	8	7.7	5.7	1005.8	-	-	8	8.3	6.8
6	Dyce	1012.5	WSW	13	0	11.2	2.9	1005.6	SW	21	1	14.7	4.4
7	Tulloch Bridge	1015.6	SW	14	8	8.4	4.5	1007.4	SSW	18	8	9.3	5.7
8	Tiree	1014.7	SW	16	0	9.5	8.2	1008.8	W	22	8	9.3	5.9
9	Leuchars	1015.8	WSW	20	0	10.4	6.3	1008.0	WSW	24	3	14.8	7.5
10	Bishopton	1017.8	SW	2	8	9.4	7.0	1009.2	SSW	17	8	11.7	9.8
11	Machrihanish	1018.1	SW	14	0	10.2	7.2	1012.0	WSW	20	8	9.6	7.6
12	Boulmer	1018.6	WSW	7	8	-	-	1011.6	SW	16	5	-	-
13	Eskdalemuir	1019.3	SW	10	8	9.7	9.6	1012.6	SSW	15	8	9.8	9.3
14	Aldergrove	1019.4	SSW	10	0	9.6	8.5	1014.0	WSW	18	8	10.1	7.1
15	Shap	1021.0	SW	17	8	8.9	8.2	1015.1	SW	23	8	10.2	9.1
16	Leeming	1021.0	S	6	8	11.8	8.4	1015.5	SSW	16	8	14.4	9.7
17	Ronaldsway	1021.1	SW	16	8	9.9	9.8	1015.4	SSW	22	8	11.3	10.5
18	Bridlington	1021.4	SW	7	2	12.1	4.9	1016.6	SSW	13	8	13.6	9.9
19	Crosby	1022.8	SSW	12	8	11.3	9.3	1017.4	SSW	13	8	13.7	10.0
20	Valley	1022.9	SSW	21	8	10.3	10.0	1017.8	SSW	24	8	11.1	10.7
21	Waddington	1022.9	SW	9	0	12.8	7.7	1018.5	SW	16	6	15.1	8.8
22	Shawbury	1024.1	SW	11	8	10.4	5.7	1019.6	SSW	12	8	12.0	8.7
23	Weybourne	1023.4	SSW	15	0	13.0	9.6	1018.8	SW	15	0	17.2	10.3
24	Bedford	1024.8	SW	9	4	12.1	9.9	1020.3	WSW	11	0	17.5	8.5
25	Aberporth	1024.6	S	11	8	9.4	8.6	1020.3	SSW	18	8	11.3	10.3
26	Sennybridge	1025.5	SW	12	8	8.2	6.8	1021.4	SW	13	8	9.0	8.5
27	Wattisham	1025.3	WSW	8	2	12.5	9.3	1020.1	SW	14	0	18.3	10.1
28	Almondsbury	1025.9	SSW	6	8	11.4	10.5	1022.6	WSW	12	8	12.3	8.5
29	Heathrow	1026.1	SSW	12	8	13.4	10.3	1021.4	SSW	12	0	19.1	11.3
30	Manston	1027.4	SW	7	8	12.6	10.0	1021.9	SSW	15	0	18.9	13.7
31	Chivenor	1025.9	S	4	8	12.4	10.4	1023.1	WSW	12	8	12.5	9.5
32	Exeter	1025.9	SSE	5	8	11.8	10.3	1022.6	WNW	8	0	16.0	9.5
33	Herstmonceux	1027.8	WSW	2	8	10.5	9.5	1023.2	SW	9	4	16.5	11.9
34	Hurn	1026.9	SW	6	6	12.1	11.2	1023.0	WSW	10	0	15.1	10.4
35	Camborne	1026.4	S	9	8	10.3	9.6	1024.0	WSW	8	7	13.3	10.8

Daily Weather Summary for Saturday 13 April 2024

Selected European readings at (L) 0000 and (R) 1200 UTC

STATIONS		0000 UTC						1200 UTC					
NO	SITE	PRESS	WDIR	WSPD	CLOUD	TEMP	TDEW	PRESS	WDIR	WSPD	CLOUD	TEMP	TDEW
1	Murmansk	1008.9	SSE	10	8	-0.6	-5.2	1000.7	S	14	8	1.8	-1.5
2	Helsinki	1011.9	S	6	4	3.2	2.4	1009.0	SW	17	8	10.0	5.9
3	Stockholm	1013.0	W	8	-	8.6	7.6	1008.2	SW	10	-	12.3	9.3
4	Oslo	1012.1	E	2	-	7.1	7.1	1007.2	WSW	17	4	16.3	0.5
5	Reykjavik	998.6	N	15	1	-1.2	-4.3	1002.9	NNW	10	4	-1.9	-9.6
6	Moscow	1015.0	NW	4	0	6.9	1.3	1013.2	NW	4	7	12.7	1.7
7	Kiev	1023.0	WNW	2	6	11.7	6.4	1017.8	W	6	6	19.0	6.8
8	Warsaw	1024.3	SSW	2	7	11.2	8.9	1021.7	W	14	6	19.7	8.7
9	Berlin	1025.7	SW	6	8	14.2	10.8	1023.1	W	12	5	22.1	10.6
10	De Bilt	1026.5	SW	8	8	15.0	10.9	1022.2	SSW	12	8	21.4	13.3
11	Dublin	1021.0	SSW	8	7	12.1	10.1	1016.5	W	19	7	10.8	8.9
12	Cork	1022.8	SSW	8	8	10.4	10.3	1020.4	WNW	16	7	12.2	8.0
13	Sofia	1026.3	ENE	2	3	11.2	8.8	1023.5	N	6	6	18.8	11.3
14	Belgrade	1027.3	S	2	-	15.1	15.1	1025.9	WNW	4	6	24.6	8.5
15	Budapest	1027.4	-	0	-	10.1	7.0	1025.4	NW	8	-	24.5	6.7
16	Prague	1028.8	WSW	2	-	11.9	5.3	1025.8	WNW	8	5	21.5	8.7
17	Munich	1031.0	SSW	4	5	10.5	7.7	1026.0	WNW	4	2	22.8	7.2
18	Strasbourg	1030.8	-	0	-	9.8	8.6	1027.0	SSE	2	-	23.2	9.9
19	Paris	1029.7	S	2	-	15.1	11.9	1025.6	SSW	11	7	24.7	14.2
20	Jersey	1028.3	WSW	9	0	12.3	9.9	1025.3	WSW	10	0	16.2	10.7
21	Milan	1027.7	NW	1	0	14.8	13.8	1027.3	N	3	0	24.9	13.3
22	Marseille	1027.3	S	3	-	12.9	10.4	1026.5	W	5	-	23.6	13.7
23	Bordeaux	1028.8	W	2	-	12.9	11.1	1026.9	NE	4	-	27.5	9.8
24	Rome	1025.3	NNE	1	0	12.6	11.8	1025.6	SSW	9	0	24.4	11.4
25	Ajaccio	1027.4	NNE	4	-	11.6	9.8	1026.6	SSW	9	-	21.0	15.1
26	Barcelona	1028.5	NNW	2	-	15.2	5.7	1026.9	SSE	8	2	23.2	8.5
27	Majorca	1029.1	NE	4	0	9.8	7.0	1026.4	SW	10	0	22.7	7.5
28	Madrid	1029.8	NNW	2	0	12.2	9.1	1025.9	ESE	2	0	23.3	10.2
29	Lisbon	1026.6	NNE	7	-	20.5	7.1	1025.6	ENE	5	-	25.3	12.1
30	Athens	1021.4	N	3	-	19.3	7.9	1021.1	NNE	8	-	27.3	6.4
31	Malta	1022.5	NE	10	3	16.3	15.5	1022.5	ENE	19	1	20.7	15.0
32	Gibraltar	1028.6	ENE	17	0	16.4	11.9	1027.1	ENE	18	1	18.0	13.2

Daily Weather Summary for Saturday 13 April 2024

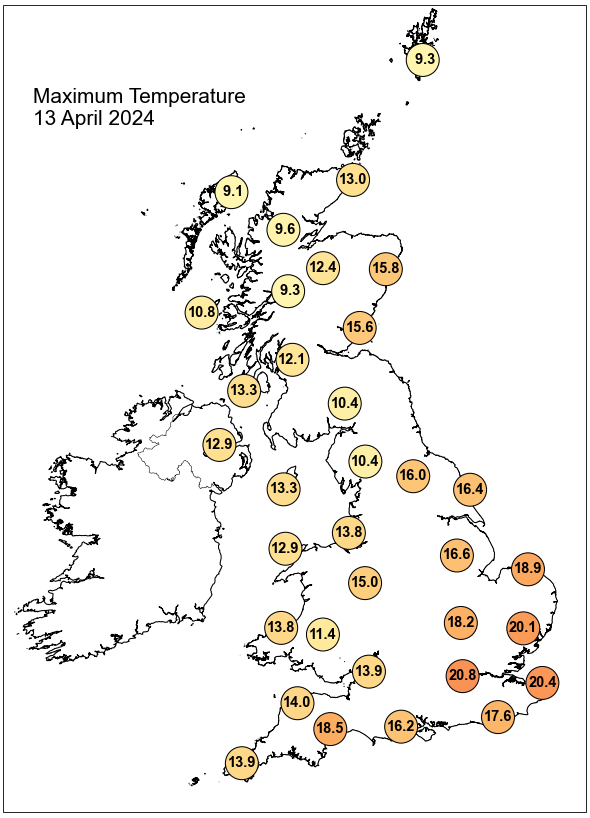

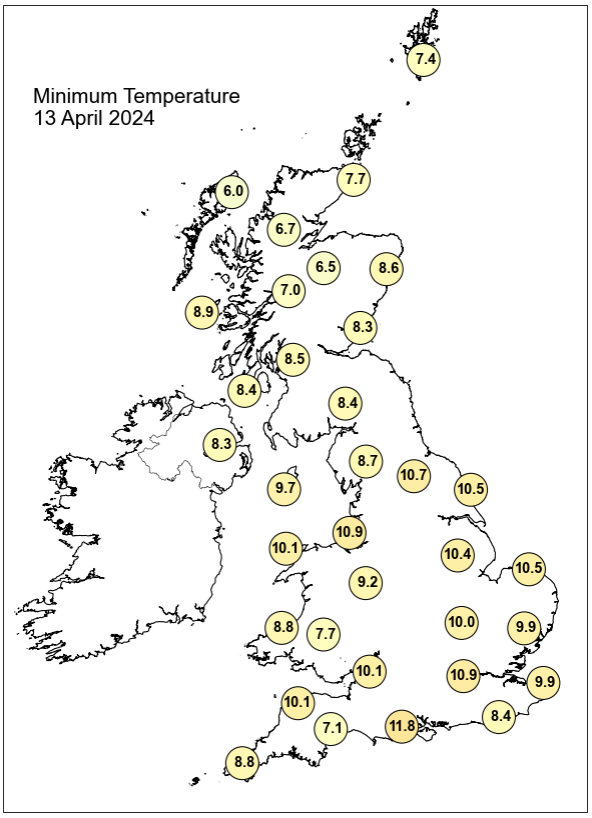

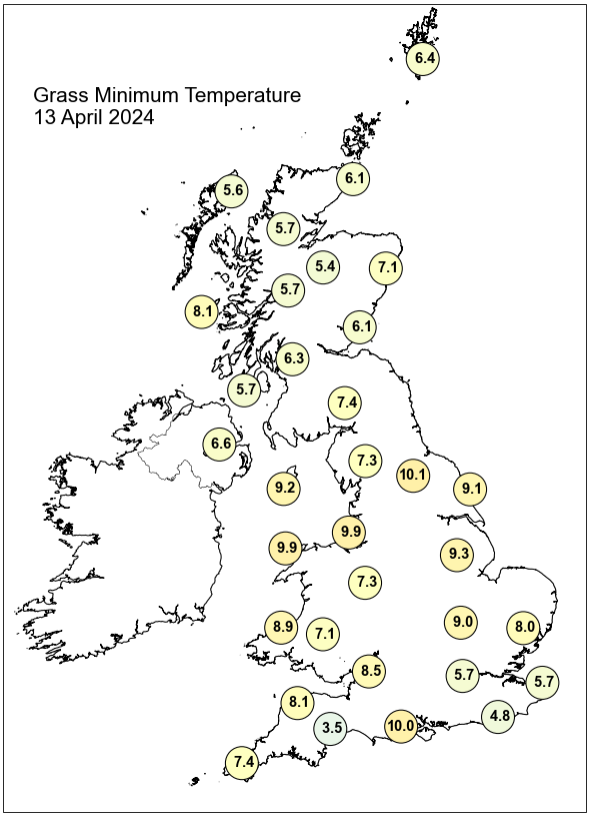

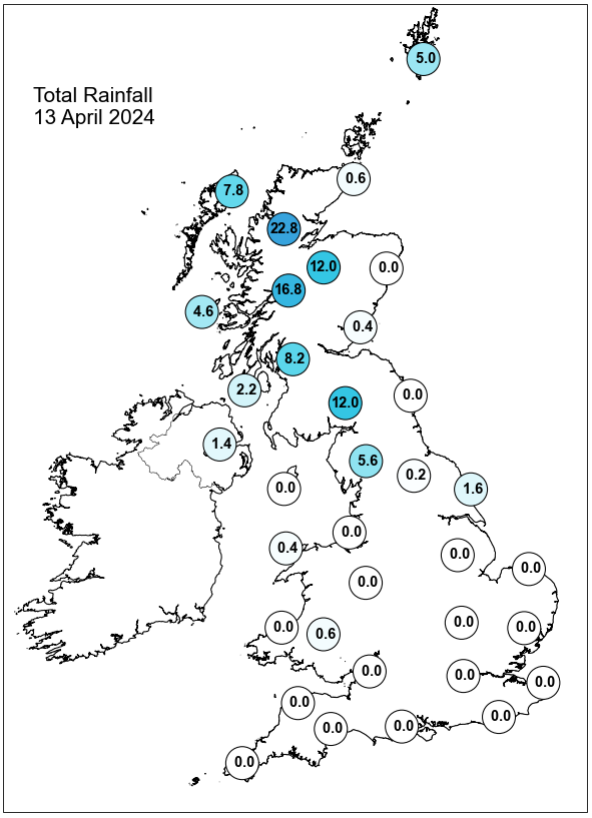

Daily Weather Summary for Saturday 13 April 2024

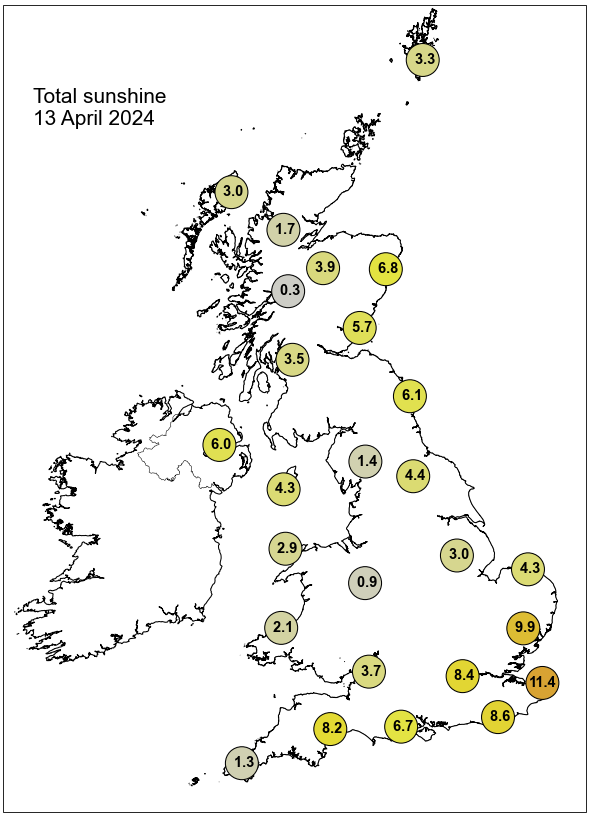

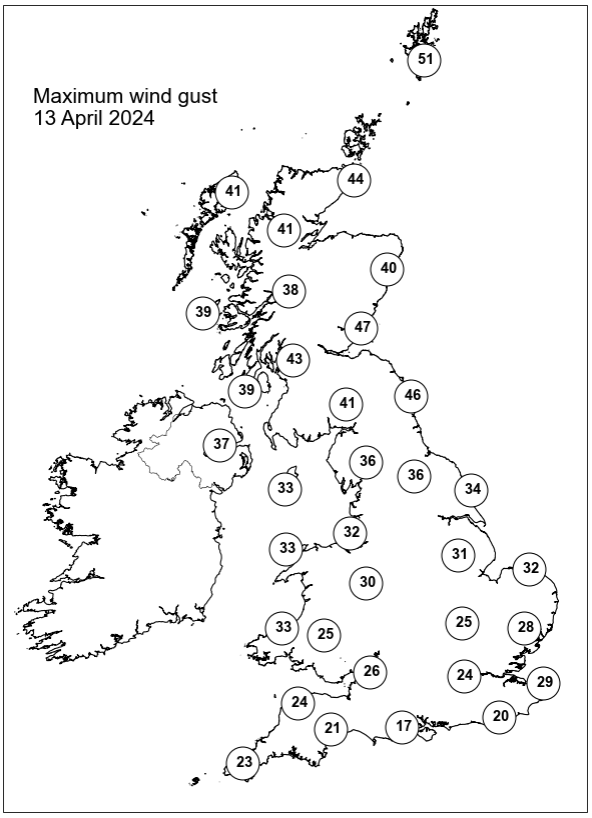

None of the selected stations observed a day of sleet or snow falling or non-zero snow depth at 0900 UTC.

Daily Weather Summary for Sunday 14 April 2024

This day's summary created 21/04/2024 04:03

Summary of the UK Weather for Sunday 14 April 2024

A dry start for most of the country, with showers mainly confined to the north. Western Scotland had the most frequent showers with blustery winds; some thundery with hail. Elsewhere, the south of the UK remained cloudy through the earlier hours of the morning. There were a few clear spells across central parts of England, and north Wales. During the day conditions were generally changeable with low pressure dominating over the northwest and a ridge of high pressure being more influential further south. It was showery with a bands of rain pushing from the northwest, affecting North Ireland and Scotland, this last one saw sleet and snow over elevated land. However the south remained fairly dry with sunny spells. Into the afternoon some of the heavy precipitation reached more southern areas such North England and parts of Wales, staying showery in the north. All this was accompanied by a drop in temperature that started on the overnight period. Mostly westerly winds were recorded, often breezy in the northwest.

Daily Extremes

Highest Maximum	**15.8°C** Holbeach No 2 (Lincolnshire, 3mAMSL) also Lingwood, Strumpshaw Hill (Norfolk, 33mAMSL) also Weybourne (Norfolk, 21mAMSL)
Lowest Maximum	**7.6°C** Loch Glascarnoch (Ross & Cromarty, 269mAMSL)
Highest Minimum	**9.8°C** London, St James's Park (Greater London, 5mAMSL)
Lowest Minimum	**0.4°C** Aboyne No 2 (Aberdeenshire, 140mAMSL)
Lowest Grass Minimum	**-5.4°C** Whitechurch (Dyfed, 129mAMSL)
Most Rainfall	**50.4mm** Benmore, Younger Botanic Garden (Argyll (in Strathclyde Region), 12mAMSL)
Most Sunshine	**9.8hr** Dunbar (East Lothian, 23mAMSL)
Highest Gust	**46Kt 53mph** Aberdaron (Gwynedd, 86mAMSL)
Highest Gust (mountain)*	**62Kt 71mph** Cairngorm Summit (Inverness-shire, 1237mAMSL)
Greatest Snow Depth at 0900 UTC	No non-zero values.

mAMSL refers to station elevation in metres above mean sea level.

*Mountain stations are above 500mAMSL.

Daily Weather Summary for Sunday 14 April 2024

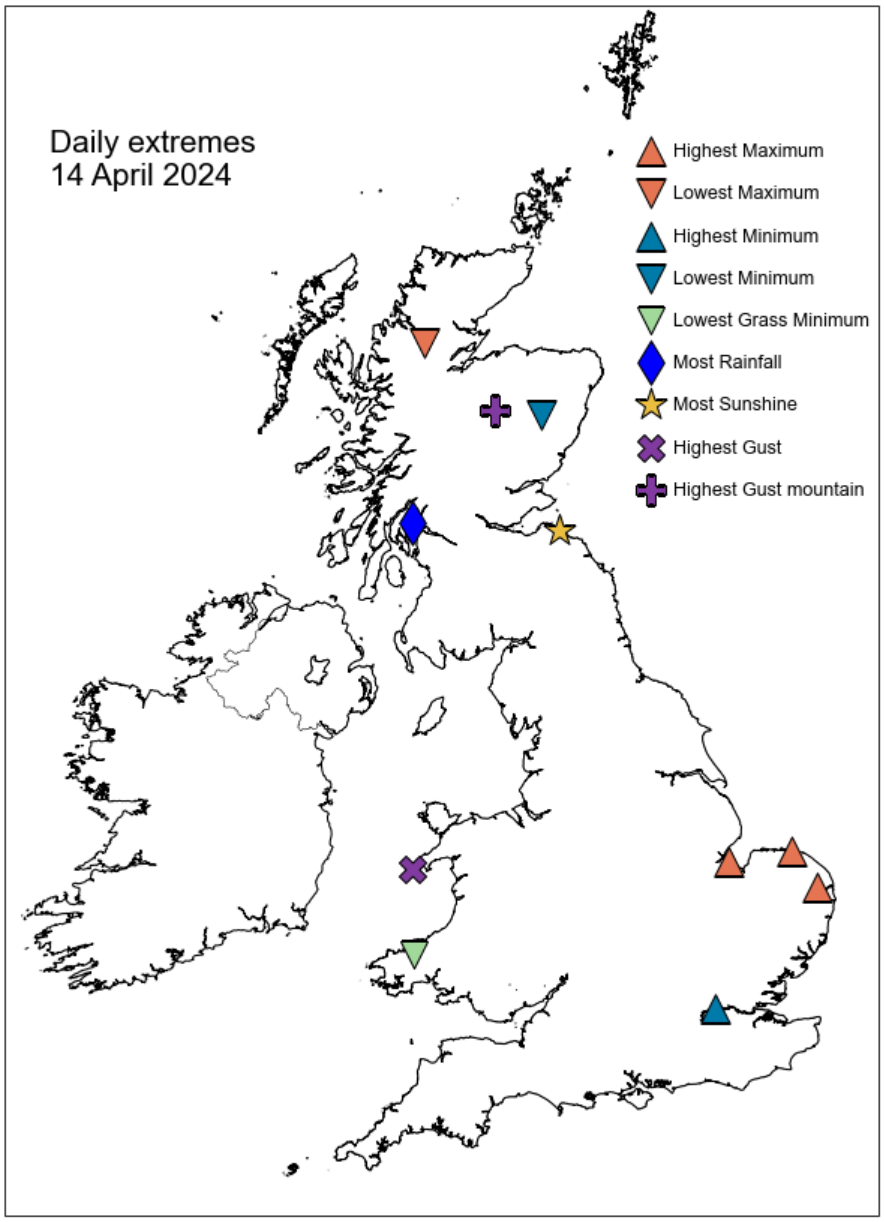

Daily Weather Summary for Sunday 14 April 2024

North Atlantic and Europe analysis charts and satellite images at 0000 UTC

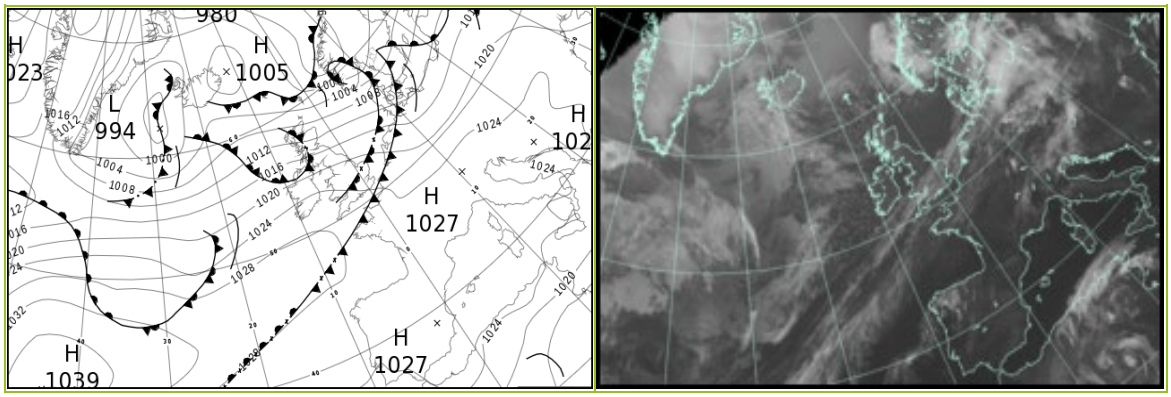

North Atlantic and Europe analysis charts and satellite images at 1200 UTC

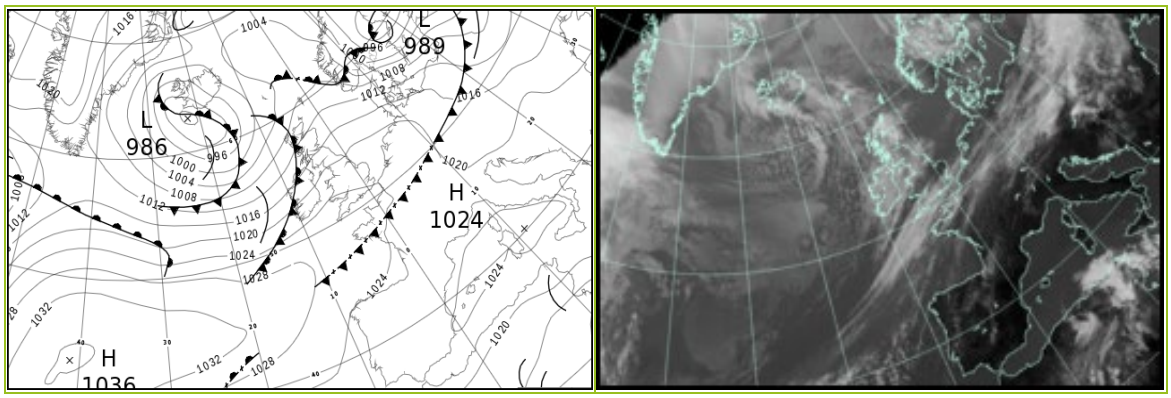

All satellite imagery copyright Met Office and EUMETSAT (European Organisation for the Exploitation of Meteorological Satellites). These show infra-red images from the geostationary MSG satellite. The rainfall rates are derived from both rain-radar and satellite data.

Daily Weather Summary for Sunday 14 April 2024

UK satellite and rain-radar precipitation rates at (L) 0000 and (R) 1200 UTC

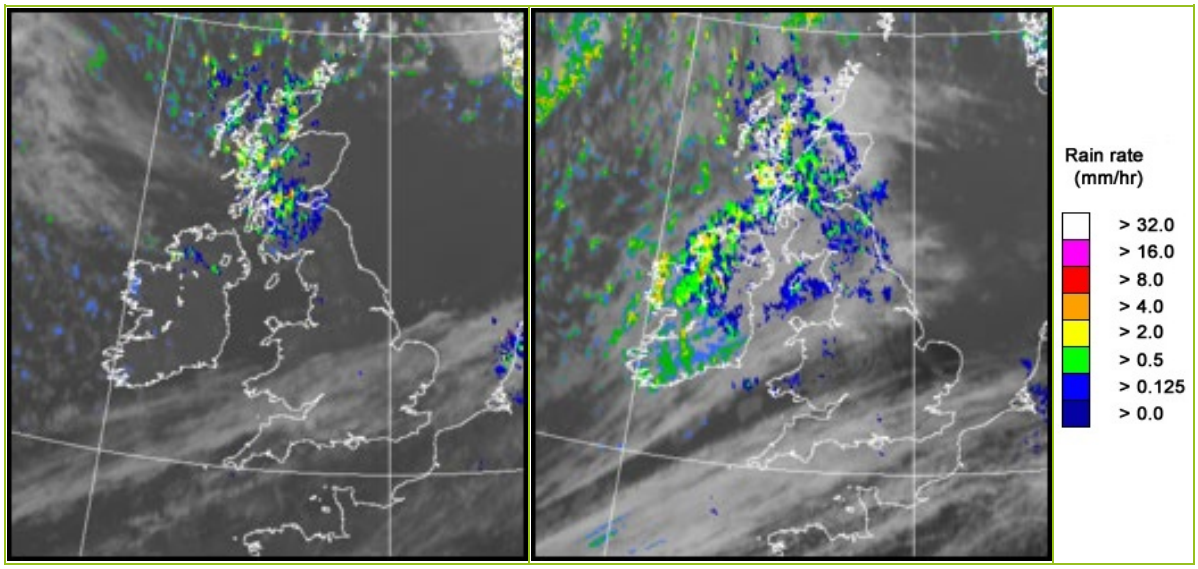

UK wind speed and direction at (L) 0000 and (R) 1200 UTC

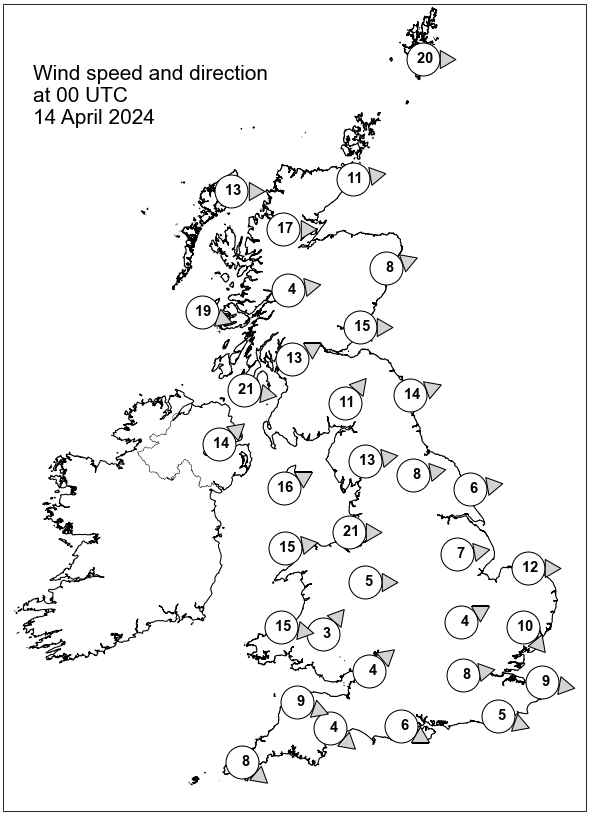

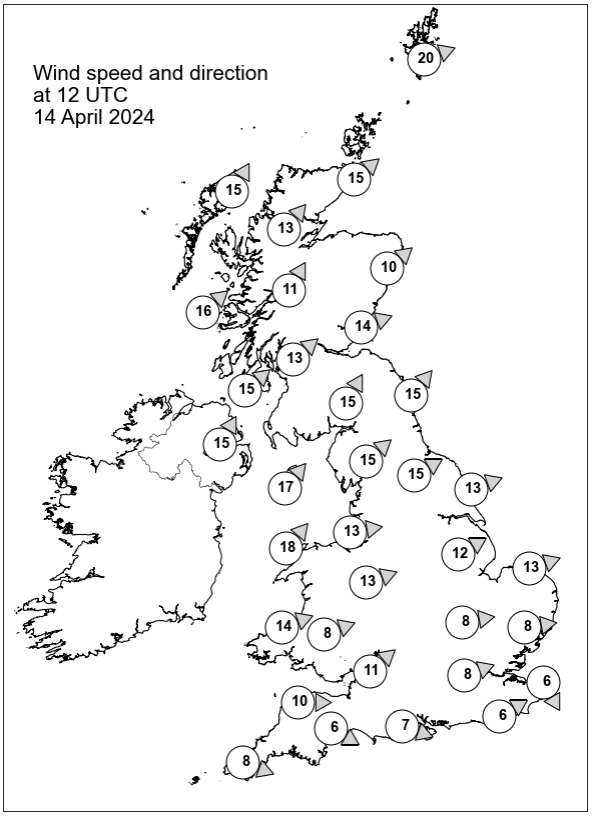

Daily Weather Summary for Sunday 14 April 2024

Selected UK readings at (L) 0000 and (R) 1200 UTC

STATIONS		0000 UTC						1200 UTC					
NO	SITE	PRESS	WDIR	WSPD	CLOUD	TEMP	TDEW	PRESS	WDIR	WSPD	CLOUD	TEMP	TDEW
1	Lerwick	1001.4	W	20	6	5.5	3.2	1008.6	WSW	20	8	6.7	4.4
2	Wick	1007.4	W	11	6	4.0	1.8	1010.7	SW	15	4	8.7	2.1
3	Stornoway	1009.9	W	13	1	5.2	2.0	1008.5	SSW	15	8	8.1	5.7
4	Loch Glascarnoch	1011.0	W	17	8	3.7	2.4	1011.2	SW	13	8	6.6	4.1
5	Aviemore	1011.8	-	-	-	2.6	1.7	1012.2	-	-	8	8.3	3.6
6	Dyce	1010.7	WSW	8	0	5.9	-0.2	1013.3	SW	10	8	10.8	-0.3
7	Tulloch Bridge	1013.2	W	4	4	4.9	1.0	1014.4	SSW	11	8	5.4	2.8
8	Tiree	1014.9	WNW	19	4	7.3	3.8	1012.4	SW	16	8	9.5	7.4
9	Leuchars	1012.9	W	15	-	5.7	2.7	1015.0	WSW	14	7	10.7	4.7
10	Bishopton	1014.4	WSW	13	8	6.7	4.8	1015.7	SW	13	8	10.5	4.5
11	Machrihanish	1016.8	W	21	8	8.4	5.8	1016.1	SW	15	7	10.9	4.7
12	Boulmer	1015.6	WSW	14	0	-	-	1017.6	SW	15	8	-	-
13	Eskdalemuir	1017.0	SW	11	8	4.8	2.1	1017.8	SSW	15	8	7.5	4.3
14	Aldergrove	1019.7	SW	14	0	6.5	3.8	1017.5	SSW	15	8	9.7	4.7
15	Shap	1019.1	W	13	0	5.8	0.1	1019.6	SW	15	6	9.1	3.0
16	Leeming	1018.9	W	8	1	7.4	2.3	1020.0	WSW	15	2	11.7	0.3
17	Ronaldsway	1021.0	WSW	16	0	8.1	3.8	1020.2	SW	17	8	10.1	5.5
18	Bridlington	1018.9	W	6	0	6.3	2.5	1019.8	WSW	13	1	14.4	1.9
19	Crosby	1022.0	W	21	0	9.5	4.4	1021.7	W	13	0	11.8	5.2
20	Valley	1023.2	W	15	0	8.3	3.4	1022.0	SW	18	0	11.4	6.1
21	Waddington	1021.0	W	7	0	7.9	2.9	1022.0	WSW	12	7	11.9	1.5
22	Shawbury	1023.2	W	5	0	5.4	3.1	1022.6	WSW	13	2	11.9	3.8
23	Weybourne	1020.8	W	12	1	9.1	5.1	1022.1	WSW	13	0	14.3	4.6
24	Bedford	1022.5	WSW	4	1	8.8	6.3	1023.0	W	8	4	13.0	0.9
25	Aberporth	1024.6	W	15	6	8.7	4.7	1023.8	WSW	14	8	9.9	4.8
26	Sennybridge	1024.8	SW	3	6	5.1	2.7	1023.9	WSW	8	7	8.7	3.3
27	Wattisham	1022.3	NW	10	8	10.2	2.9	1023.0	W	8	0	12.6	1.4
28	Almondsbury	1024.4	SW	4	1	8.6	7.9	1024.4	SW	11	0	11.8	3.5
29	Heathrow	1023.3	W	8	1	10.9	7.8	1024.0	WSW	8	2	13.5	2.5
30	Manston	1022.6	W	9	1	11.4	7.7	1023.5	NNW	6	7	13.0	5.7
31	Chivenor	1025.3	WNW	9	8	9.7	7.4	1025.4	W	10	1	11.7	5.1
32	Exeter	1025.5	NW	4	8	7.6	6.3	1024.9	WNW	6	8	12.9	4.9
33	Herstmonceux	1023.4	WNW	5	5	10.5	8.8	1023.9	WSW	6	7	13.8	3.4
34	Hurn	1024.8	WNW	6	8	9.1	7.4	1024.9	WNW	7	7	13.1	5.3
35	Camborne	1027.2	NW	8	6	8.8	5.7	1026.4	WNW	8	1	10.7	5.2

Daily Weather Summary for Sunday 14 April 2024

Selected European readings at (L) 0000 and (R) 1200 UTC

STATIONS		0000 UTC						1200 UTC					
NO	SITE	PRESS	WDIR	WSPD	CLOUD	TEMP	TDEW	PRESS	WDIR	WSPD	CLOUD	TEMP	TDEW
1	Murmansk	996.6	SSW	6	7	1.6	-0.8	994.1	N	2	7	6.2	0.0
2	Helsinki	1003.3	SW	8	9	4.7	4.7	992.4	ESE	6	8	6.3	5.7
3	Stockholm	1003.3	SSW	6	-	8.8	5.1	991.8	WSW	12	-	6.9	4.8
4	Oslo	996.9	S	6	-	7.2	6.3	999.7	NW	16	6	10.8	-4.0
5	Reykjavik	1001.6	E	8	1	-2.6	-8.0	990.3	ENE	16	6	4.3	-3.2
6	Moscow	1011.5	-	0	5	6.0	3.0	1006.5	WSW	2	7	12.5	7.9
7	Kiev	1018.2	-	0	0	11.9	8.0	1012.1	WSW	6	6	20.6	8.6
8	Warsaw	1017.7	S	2	7	11.4	8.4	1012.1	W	10	7	18.6	9.9
9	Berlin	1015.4	SW	8	8	17.5	9.9	1018.7	W	16	8	15.1	1.8
10	De Bilt	1020.0	W	6	8	14.0	9.3	1022.8	W	10	7	13.6	3.3
11	Dublin	1023.1	WSW	8	1	6.4	2.8	1020.3	SW	12	7	10.8	4.0
12	Cork	1026.0	WSW	8	1	5.1	3.1	1022.8	SW	12	7	9.8	5.5
13	Sofia	1024.3	WNW	4	0	14.5	7.1	1020.7	NNW	4	2	23.8	7.4
14	Belgrade	1024.7	SSE	2	-	15.5	10.3	1021.6	WSW	4	6	27.2	7.2
15	Budapest	1023.3	SW	2	-	14.5	8.5	1019.0	W	6	-	27.6	8.0
16	Prague	1020.5	S	4	-	14.7	8.4	1017.0	WSW	8	7	24.0	8.0
17	Munich	1023.2	SSW	8	8	15.8	8.1	1019.2	W	8	8	24.6	8.2
18	Strasbourg	1023.3	SSE	2	-	14.1	9.7	1020.8	NNE	3	-	25.3	12.8
19	Paris	1023.9	NW	6	7	15.5	11.9	1024.1	NNW	3	-	17.4	11.2
20	Jersey	1026.5	WNW	10	8	10.7	9.2	1025.6	WNW	7	5	11.8	8.1
21	Milan	1025.0	-	0	0	15.6	14.7	1022.4	N	2	1	26.9	15.3
22	Marseille	1026.3	SE	5	-	12.9	10.4	1023.8	WNW	5	-	24.3	13.8
23	Bordeaux	1025.7	W	3	-	14.7	11.8	1022.8	SSE	3	-	27.1	12.7
24	Rome	1024.6	NNE	1	0	13.0	12.6	1024.5	W	7	0	22.1	15.8
25	Ajaccio	1025.5	NE	5	-	12.2	9.9	1024.4	SW	7	-	22.6	14.4
26	Barcelona	1026.2	WNW	3	0	14.6	7.2	1023.9	SW	14	1	23.5	7.0
27	Majorca	1026.3	ESE	4	0	11.3	5.8	1024.1	SW	13	0	23.8	11.6
28	Madrid	1027.0	SE	4	0	12.9	8.2	1022.6	SSE	4	2	24.2	6.2
29	Lisbon	1023.7	N	3	-	21.2	11.4	1022.8	SW	4	-	27.0	11.6
30	Athens	1021.4	-	0	-	17.9	8.5	1022.0	SSW	3	1	26.8	9.3
31	Malta	1021.1	ENE	11	5	17.8	13.9	1022.9	E	14	7	22.2	14.1
32	Gibraltar	1025.5	E	9	0	17.0	13.6	1024.9	E	16	0	19.7	11.5

Daily Weather Summary for Sunday 14 April 2024

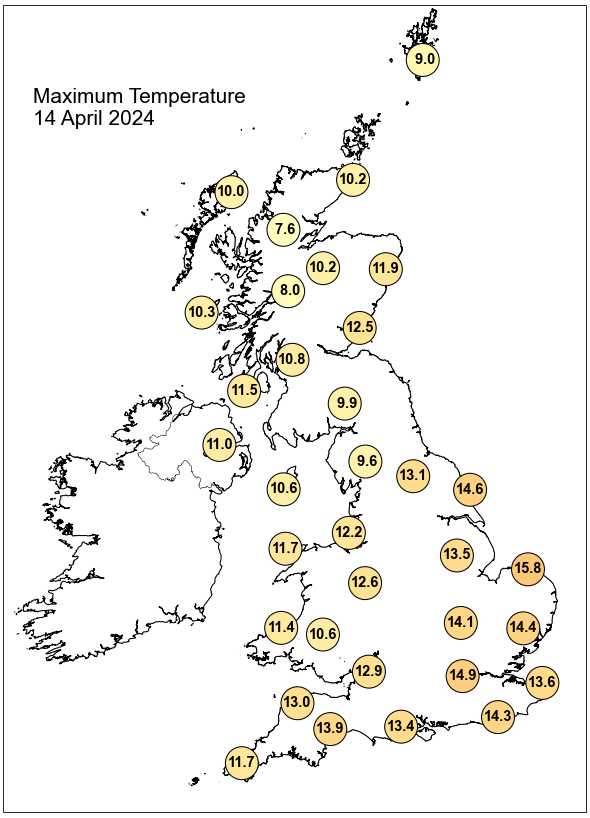

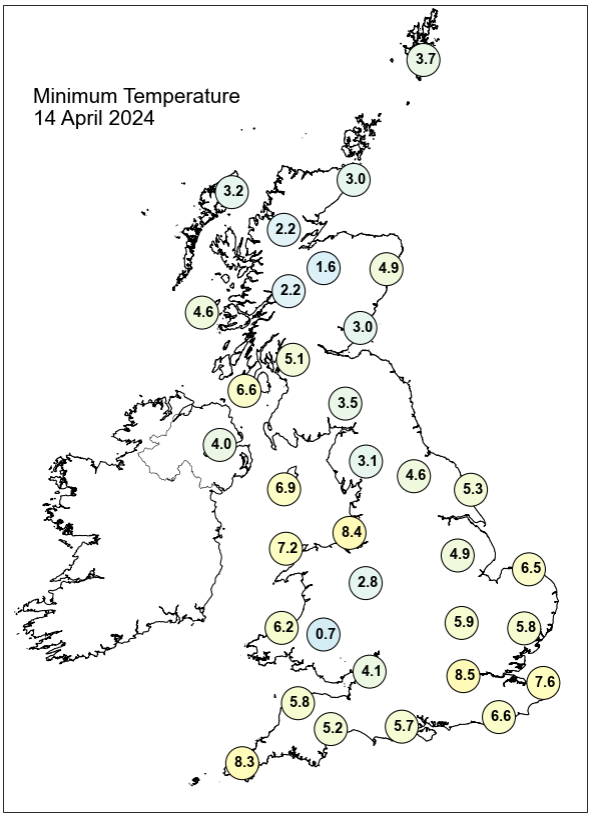

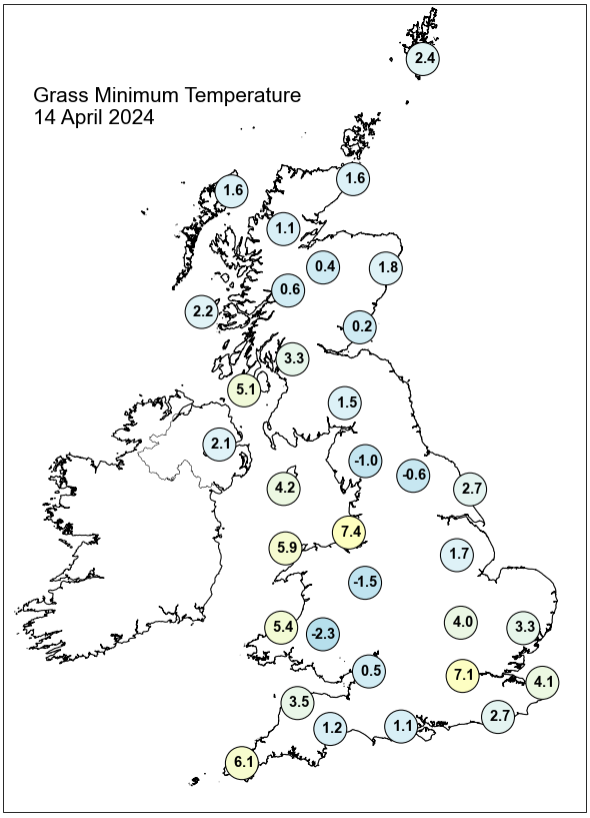

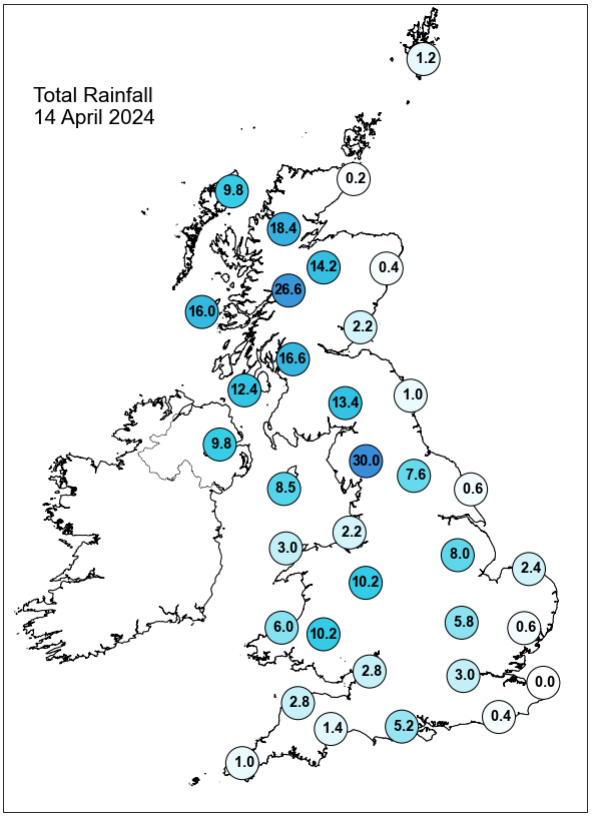

Daily Weather Summary for Sunday 14 April 2024

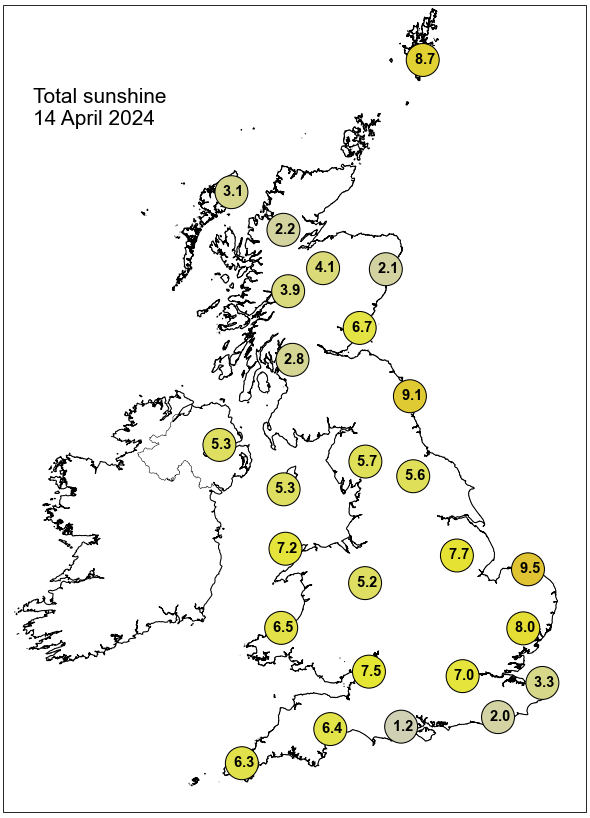

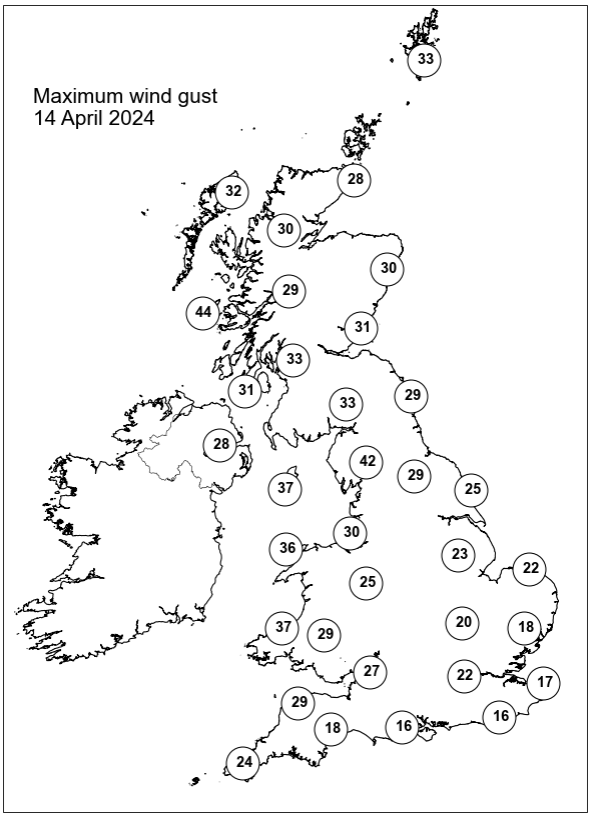

None of the selected stations observed a day of sleet or snow falling or non-zero snow depth at 0900 UTC.

Daily Weather Summary for Monday 15 April 2024

This day's summary created 22/04/2024 04:05

Summary of the UK Weather for Monday 15 April 2024

A band of heavy squally rain slowly made its way south eastwards through the morning, affecting all areas of the UK. Otherwise, it was a mixture of clear spells and blustery showers with hail and a small chance of thunder. Showers fewer in number and generally less intense across the SW. During the day low pressure continued to dominate UK's weather. This resulted in unsettled conditions across the country with showers and gusty winds form many parts of the country. This slightly cleared to the southeast into the afternoon allowing for more sunny spells, with most of the showers confined to eastern Scotland, North Ireland and southeastern England. Temperatures were slightly below average.

Daily Extremes

Highest Maximum	**14.3°C** Gosport, Fleetlands (Hampshire, 1mAMSL)
Lowest Maximum	**6.0°C** Dalwhinnie No 2 (Inverness-shire, 351mAMSL)
Highest Minimum	**9.3°C** Scilly: St Marys Airport (Isles Of Scilly, 31mAMSL)
Lowest Minimum	**0.7°C** Dalwhinnie No 2 (Inverness-shire, 351mAMSL)
Lowest Grass Minimum	**-1.3°C** Bute: Rothesay No2 (Buteshire, 36mAMSL)
Most Rainfall	**16.6mm** Kinlochewe (Ross & Cromarty, 25mAMSL)
Most Sunshine	**10.6hr** Baintown (Fife, 123mAMSL)
Highest Gust	**61Kt 70mph** Aberdaron (Gwynedd, 86mAMSL) also Wight: Needles Old Battery (Isle Of Wight, 80mAMSL)
Highest Gust (mountain)*	**77Kt 89mph** Cairnwell (Aberdeenshire, 928mAMSL)
Greatest Snow Depth at 0900 UTC	No non-zero values.

mAMSL refers to station elevation in metres above mean sea level.

*Mountain stations are above 500mAMSL.

Daily Weather Summary for Monday 15 April 2024

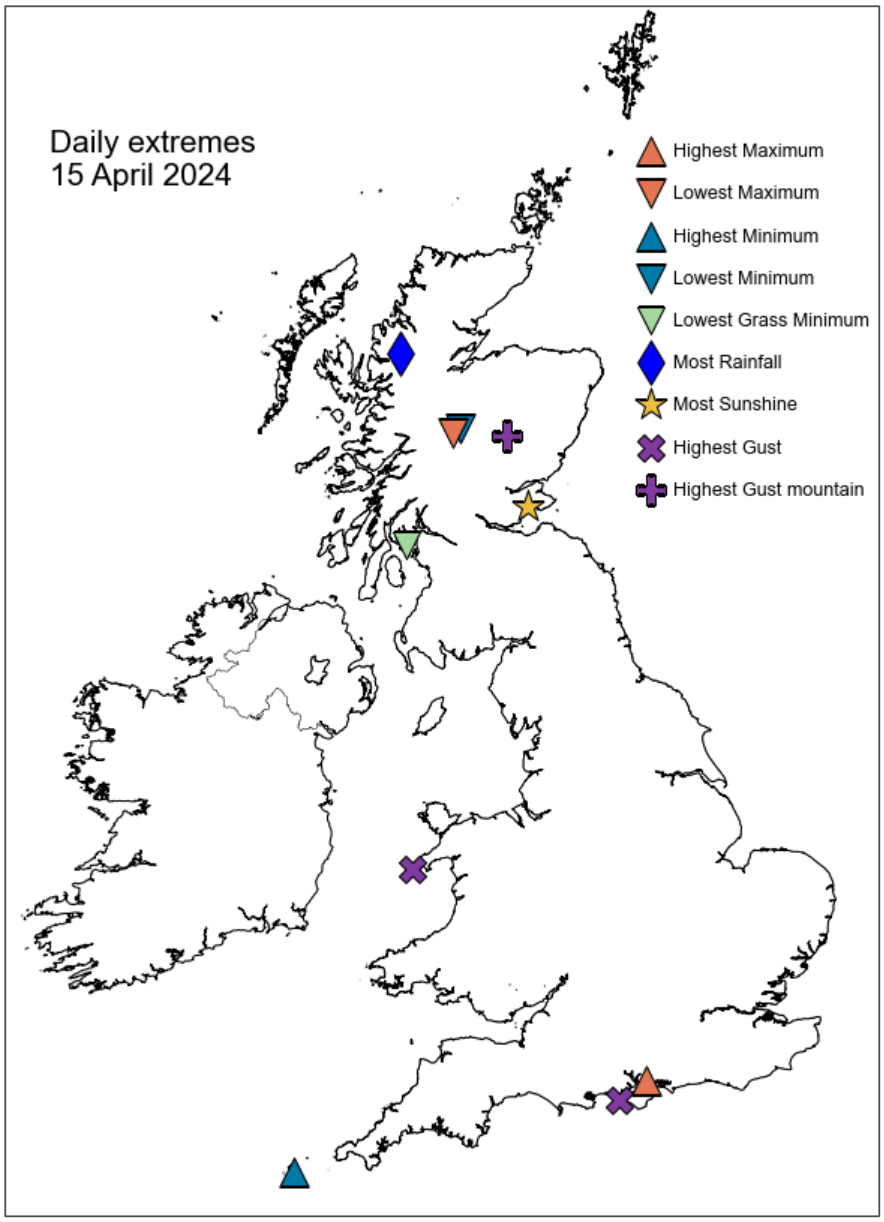

Daily Weather Summary for Monday 15 April 2024

North Atlantic and Europe analysis charts and satellite images at 0000 UTC

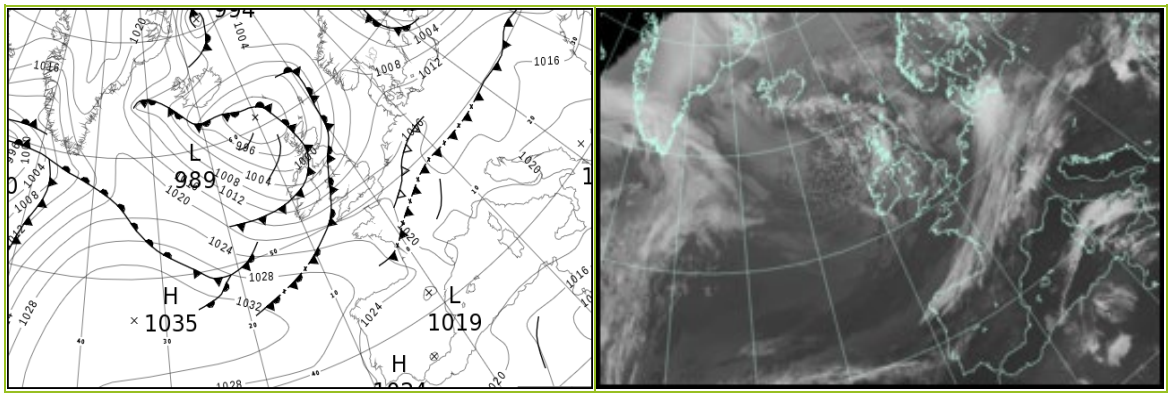

North Atlantic and Europe analysis charts and satellite images at 1200 UTC

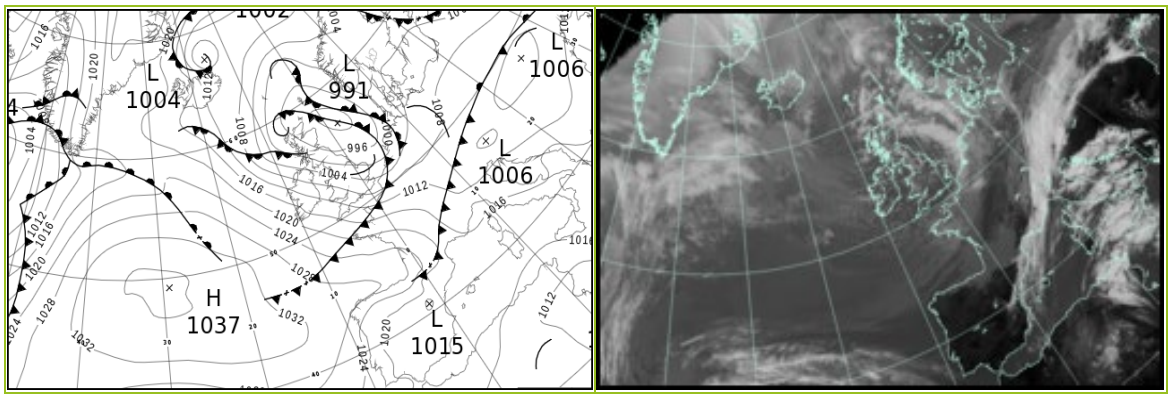

All satellite imagery copyright Met Office and EUMETSAT (European Organisation for the Exploitation of Meteorological Satellites). These show infra-red images from the geostationary MSG satellite. The rainfall rates are derived from both rain-radar and satellite data.

Daily Weather Summary for Monday 15 April 2024

UK satellite and rain-radar precipitation rates at (L) 0000 and (R) 1200 UTC



UK wind speed and direction at (L) 0000 and (R) 1200 UTC

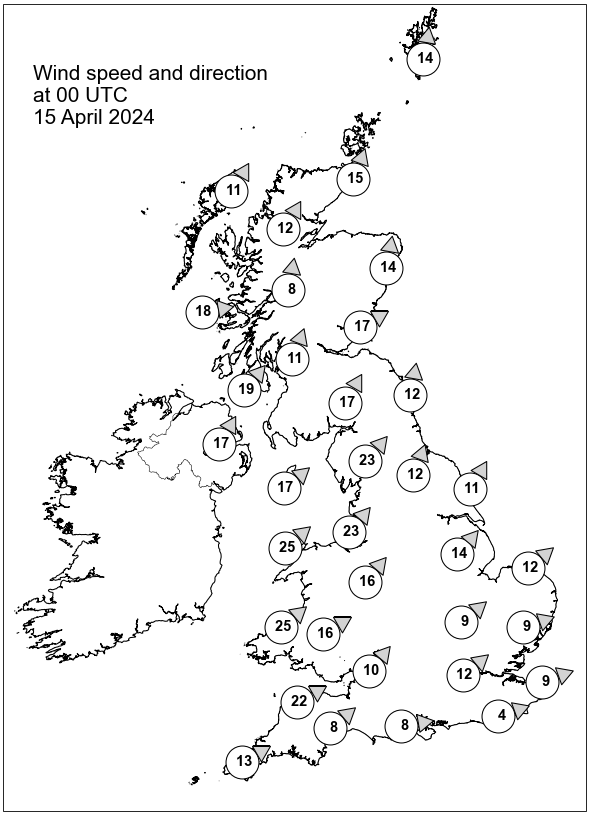

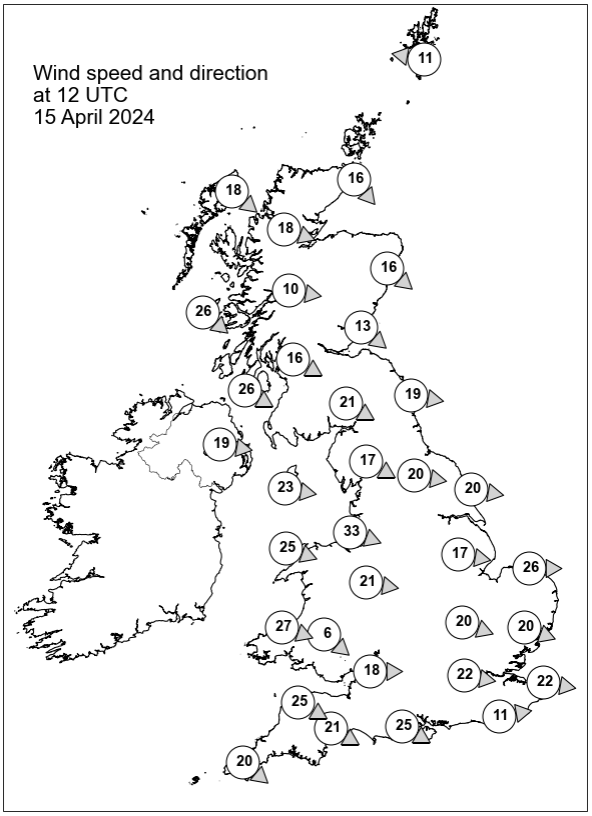

Daily Weather Summary for Monday 15 April 2024

Selected UK readings at (L) 0000 and (R) 1200 UTC

STATIONS		0000 UTC						1200 UTC					
NO	SITE	PRESS	WDIR	WSPD	CLOUD	TEMP	TDEW	PRESS	WDIR	WSPD	CLOUD	TEMP	TDEW
1	Lerwick	996.5	S	14	8	6.6	5.7	993.8	E	11	8	8.1	6.2
2	Wick	995.2	SSW	15	8	6.4	3.3	993.4	NW	16	7	9.3	3.7
3	Stornoway	992.9	SSW	11	7	4.9	3.1	996.4	NW	18	8	8.9	3.9
4	Loch Glascarnoch	994.9	SSW	12	8	3.8	2.0	995.8	WNW	18	8	5.5	2.6
5	Aviemore	996.3	-	-	8	3.8	2.2	995.0	-	-	4	6.6	5.2
6	Dyce	998.5	S	14	8	6.7	5.0	993.6	NW	16	8	8.1	1.9
7	Tulloch Bridge	998.2	S	8	8	2.5	1.1	998.0	W	10	8	5.2	3.2
8	Tiree	996.5	W	18	7	6.6	3.5	1001.1	NW	26	8	6.3	3.8
9	Leuchars	999.7	WSW	17	8	7.4	5.2	994.9	NW	13	8	9.3	1.9
10	Bishopton	999.0	SSW	11	8	7.2	5.8	998.9	WNW	16	8	7.1	3.2
11	Machrihanish	1000.6	SW	19	8	5.1	3.8	1003.0	WNW	26	8	6.3	2.9
12	Boulmer	1003.3	S	12	8	-	-	995.6	W	19	8	-	-
13	Eskdalemuir	1002.9	SSW	17	8	6.7	5.4	998.5	WNW	21	8	6.5	3.0
14	Aldergrove	1002.0	SSW	17	8	7.7	6.5	1005.5	W	19	1	8.6	1.3
15	Shap	1005.0	SW	23	8	7.2	5.5	1000.1	WNW	17	8	6.9	2.1
16	Leeming	1007.1	SSW	12	8	8.2	5.2	998.5	W	20	5	8.5	2.1
17	Ronaldsway	1005.8	SW	17	8	9.0	6.9	1004.8	W	23	4	7.5	-0.5
18	Bridlington	1008.3	SSW	11	0	8.1	3.2	997.2	W	20	6	10.4	-0.3
19	Crosby	1008.8	SW	23	8	9.8	7.6	1004.3	WNW	33	8	9.2	5.4
20	Valley	1009.0	SW	25	8	9.8	7.1	1007.5	WNW	25	6	9.6	2.9
21	Waddington	1011.6	SW	14	7	7.8	3.2	1001.3	W	17	8	7.0	1.2
22	Shawbury	1011.4	SW	16	8	8.2	5.9	1005.7	W	21	8	9.4	0.8
23	Weybourne	1012.9	SW	12	0	7.7	3.3	999.8	W	26	3	9.5	4.7
24	Bedford	1014.5	SW	9	0	7.4	4.5	1003.4	WNW	20	6	9.0	1.7
25	Aberporth	1012.9	SW	25	8	9.2	6.9	1010.4	WNW	27	8	8.3	2.0
26	Sennybridge	1013.6	WSW	16	8	6.9	6.2	1010.0	NW	6	8	4.1	1.6
27	Wattisham	1014.9	WSW	9	0	5.8	2.1	1002.2	WNW	20	8	8.5	3.9
28	Almondsbury	1016.0	SW	10	8	8.5	5.5	1009.0	W	18	2	10.1	0.4
29	Heathrow	1016.6	SW	12	0	7.6	3.4	1005.8	W	22	6	11.8	0.3
30	Manston	1016.6	WSW	9	0	6.5	4.4	1003.5	W	22	7	9.8	3.6
31	Chivenor	1017.1	WSW	22	8	10.6	6.8	1012.9	WNW	25	8	10.2	4.1
32	Exeter	1018.2	SW	8	0	7.4	5.0	1011.9	WNW	21	8	9.5	3.3
33	Herstmonceux	1017.4	WSW	4	0	7.1	5.9	1006.0	W	11	8	10.5	4.6
34	Hurn	1018.2	W	8	0	7.7	4.9	1009.9	WNW	25	5	11.8	1.8
35	Camborne	1019.9	WSW	13	8	9.5	6.6	1016.6	NW	20	4	10.4	3.9

Daily Weather Summary for Monday 15 April 2024

Selected European readings at (L) 0000 and (R) 1200 UTC

STATIONS		0000 UTC						1200 UTC					
NO	SITE	PRESS	WDIR	WSPD	CLOUD	TEMP	TDEW	PRESS	WDIR	WSPD	CLOUD	TEMP	TDEW
1	Murmansk	995.1	N	6	8	1.5	0.2	1000.3	NNE	12	8	1.0	-1.2
2	Helsinki	989.6	NNW	6	8	3.5	3.5	995.9	NNW	12	8	9.1	3.5
3	Stockholm	1000.6	W	10	-	3.7	2.5	1002.9	WNW	10	-	8.2	0.8
4	Oslo	1006.3	NNE	6	-	1.6	-4.2	1003.2	SSW	6	2	9.8	-6.5
5	Reykjavik	1000.9	SSW	5	6	1.2	-4.2	1015.4	NW	6	2	3.2	-9.3
6	Moscow	996.7	W	2	8	9.4	6.9	996.0	WSW	6	8	8.9	0.2
7	Kiev	1011.4	WNW	6	2	12.9	11.0	1010.1	WNW	6	8	11.0	7.4
8	Warsaw	1014.6	W	4	0	7.0	-1.4	1009.3	W	8	5	11.1	2.6
9	Berlin	1015.2	W	4	8	9.5	2.7	1007.5	SSW	10	8	11.5	5.1
10	De Bilt	1015.1	SSW	4	7	8.9	4.8	1000.4	SSW	14	8	9.7	7.3
11	Dublin	1007.1	SW	14	6	8.2	5.4	1008.6	WNW	25	4	8.3	2.2
12	Cork	1013.7	WSW	16	7	8.0	6.9	1015.7	WNW	19	3	9.4	0.3
13	Sofia	1021.4	-	0	0	12.0	4.8	1011.5	E	4	3	27.6	8.0
14	Belgrade	1016.8	ESE	2	-	18.4	7.8	1010.9	WSW	6	1	30.2	4.3
15	Budapest	1015.2	ESE	2	-	15.4	10.4	1008.2	NW	4	-	24.8	11.7
16	Prague	1014.8	E	2	-	12.0	7.0	1009.0	N	4	7	13.8	7.3
17	Munich	1014.6	SSW	2	8	13.1	10.2	1011.5	SSW	4	8	12.0	10.1
18	Strasbourg	1016.4	NW	6	8	16.6	10.4	1010.6	SW	21	6	17.9	8.2
19	Paris	1019.6	NNW	7	7	12.3	5.7	1013.0	WSW	20	8	13.8	5.7
20	Jersey	1021.2	WNW	13	3	9.0	4.9	1014.7	W	25	8	10.4	7.7
21	Milan	1017.8	N	2	1	19.2	8.2	1012.2	W	6	6	22.8	13.5
22	Marseille	1021.1	ESE	5	-	13.7	7.5	1017.0	WNW	5	-	19.7	11.2
23	Bordeaux	1022.2	W	5	6	13.5	11.0	1024.9	NW	15	8	14.3	7.8
24	Rome	1021.4	NNW	3	-	10.8	10.6	1017.7	WSW	6	8	22.0	13.2
25	Ajaccio	1021.8	NE	3	-	12.6	9.2	1017.0	WSW	5	-	26.7	7.7
26	Barcelona	1021.1	WSW	2	1	16.1	9.3	1018.8	SW	9	8	19.7	14.6
27	Majorca	1021.6	NE	3	1	12.5	8.2	1018.7	SW	11	0	22.9	8.9
28	Madrid	1021.7	NNW	2	0	13.9	8.2	1016.4	S	4	0	26.2	11.0
29	Lisbon	1022.6	N	4	-	19.9	12.0	1021.7	N	8	-	25.7	8.9
30	Athens	1020.9	N	2	-	18.9	9.3	1018.4	SSW	3	0	28.8	1.8
31	Malta	1018.8	E	12	6	19.0	13.4	1016.7	E	13	7	22.1	14.4
32	Gibraltar	1023.0	ENE	5	0	17.2	11.0	1020.0	SW	3	0	25.1	6.7

Daily Weather Summary for Monday 15 April 2024

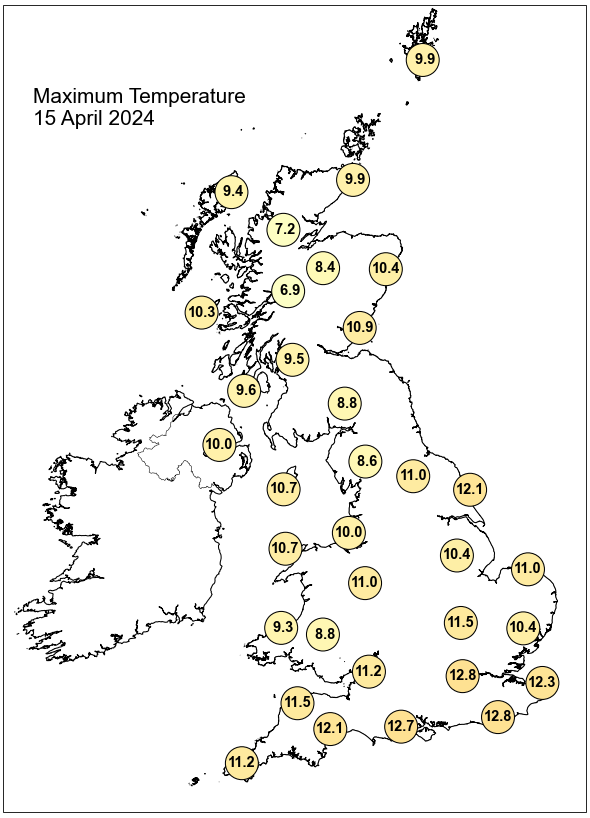

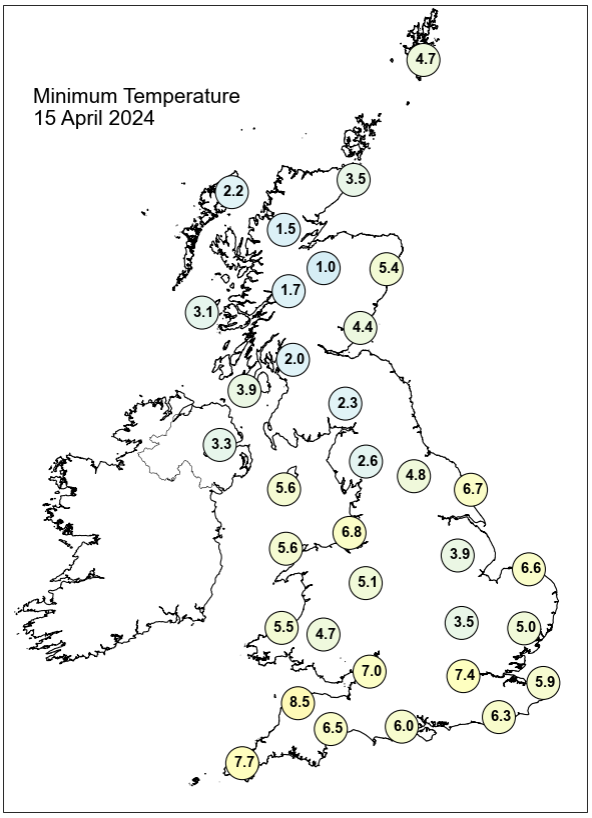

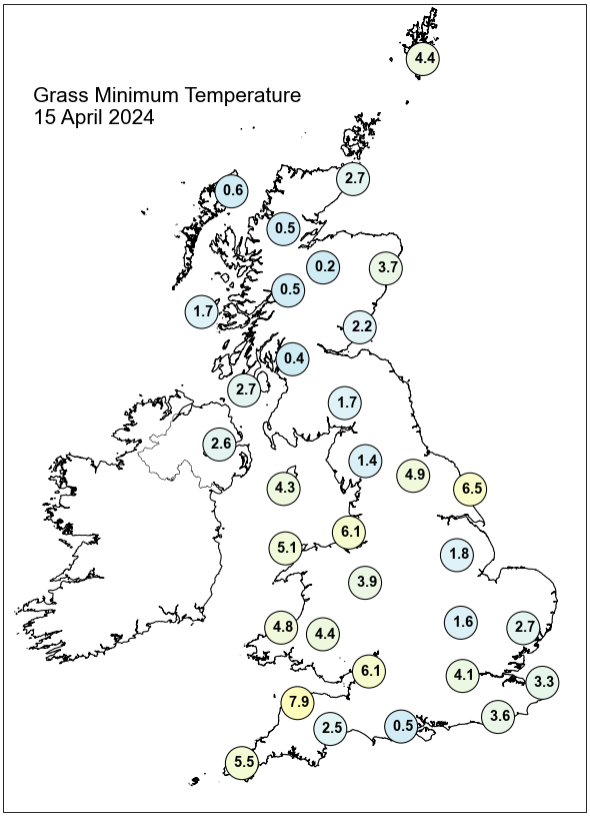

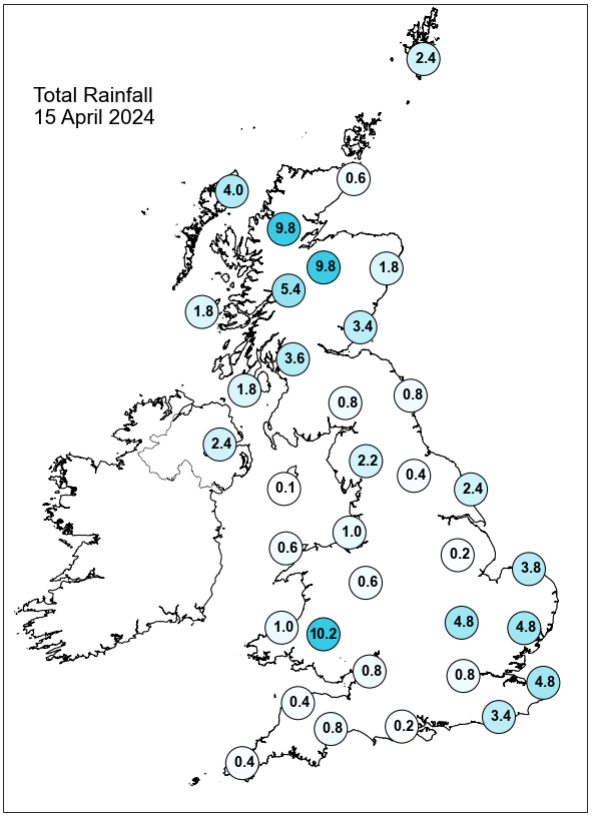

Daily Weather Summary for Monday 15 April 2024

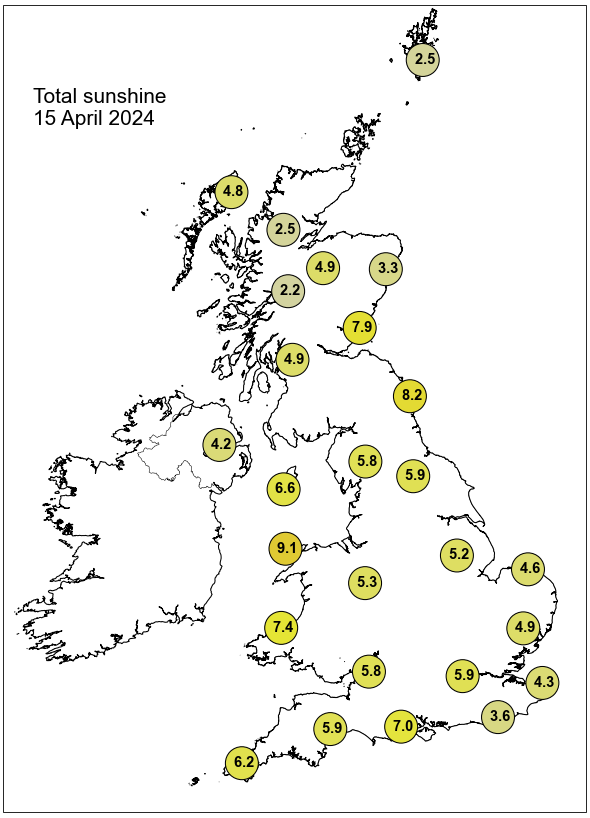

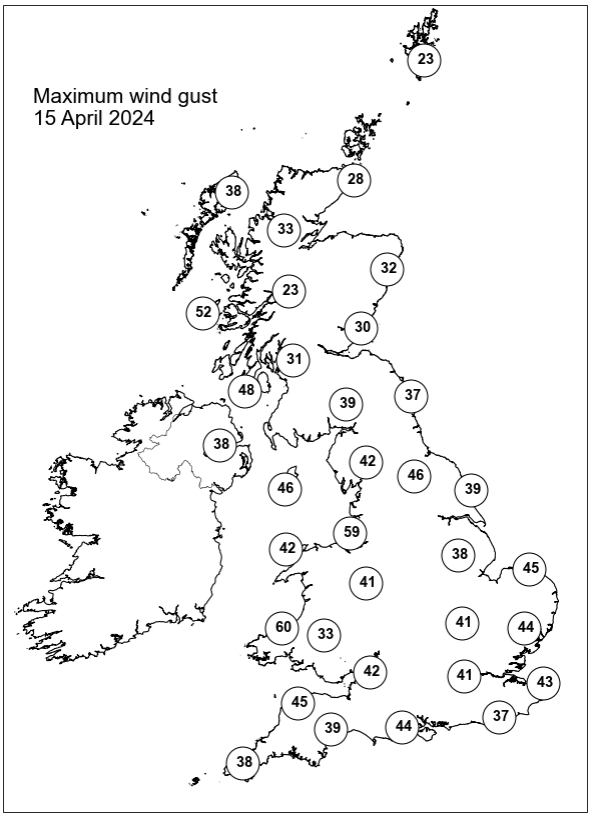

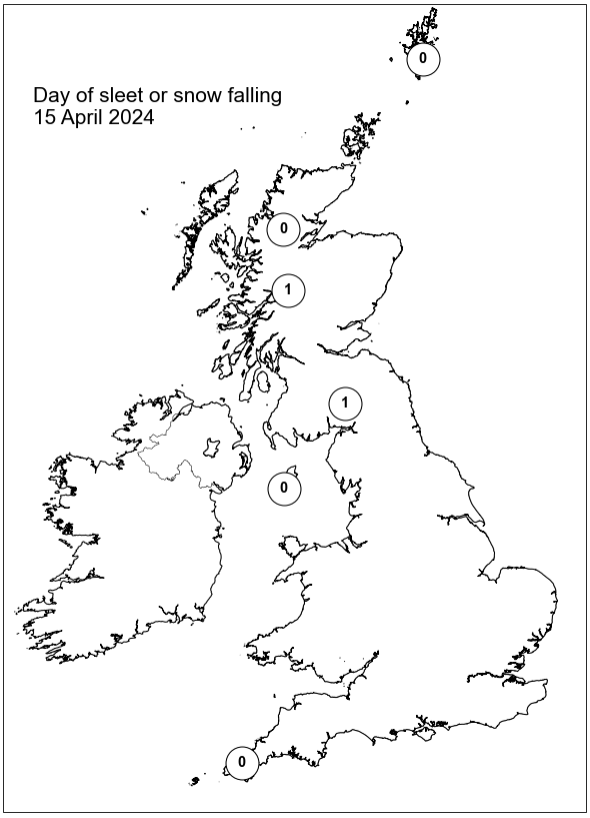

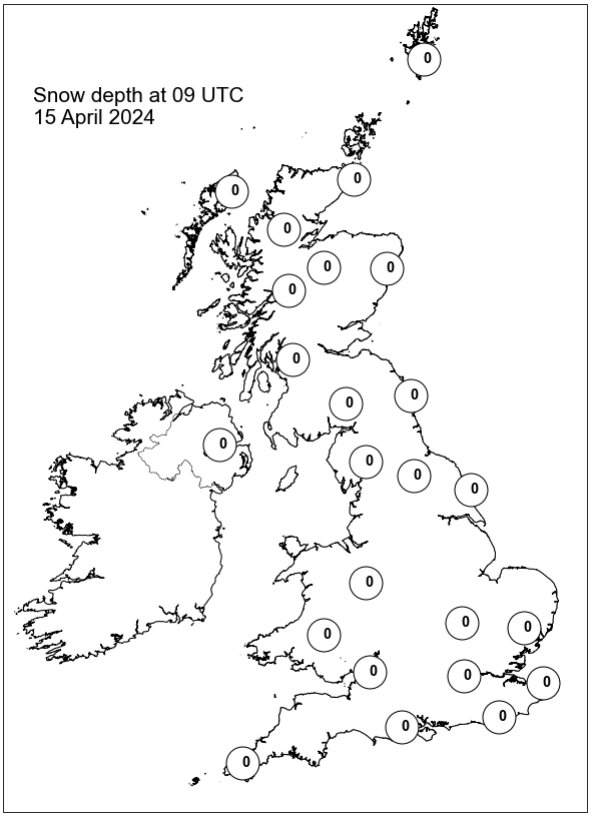

Daily Weather Summary for Tuesday 16 April 2024

This day's summary created 23/04/2024 04:03

Summary of the UK Weather for Tuesday 16 April 2024

Over the night, the low pressure that has been affected the UK has cleared to the east of the country. However, occlusions and troughs continued to linger above the UK, it has brought some showery rain to parts of the UK, occasionally heavy rain at times. As the troughs sink towards the south, it has brought along the rainy conditions southwards. Places where troughs and occlusions did not linger above, they remained mostly dry. Wind was moderate blowing southerly. Scattered showers, heavy at times, across the UK today with some thunderstorms across the midlands, central and southeast England, and Scotland. A feature to the north of Scotland, tracking southeast, brought strong winds and frequent showers in north Scotland, the rest of the UK had a blustery northwesterly breeze. Rain turned to snow over mountains in the north. Northern Ireland was cloudy with rain and drizzle in the evening. Showers eased into the night and central and southern areas dried up. The far north was cold, elsewhere was warmer than Monday with temperatures generally near normal.

Daily Extremes

Highest Maximum	**15.9°C** Gosport, Fleetlands (Hampshire, 1mAMSL) also Pershore (Hereford & Worcester, 35mAMSL)
Lowest Maximum	**7.1°C** Lerwick (Shetland, 82mAMSL) also Fylingdales (North Yorkshire, 262mAMSL)
Highest Minimum	**9.1°C** Scilly: St Marys Airport (Isles Of Scilly, 31mAMSL)
Lowest Minimum	**1.2°C** Altnaharra No 2 (Sutherland, 81mAMSL)
Lowest Grass Minimum	**-1.8°C** Harris: Quidnish (Western Isles, 13mAMSL)
Most Rainfall	**11.6mm** Fyvie Castle (Aberdeenshire, 55mAMSL)
Most Sunshine	**11.5hr** Preston Montford (Shropshire, 71mAMSL)
Highest Gust	**47Kt 54mph** Capel Curig No 3 (Gwynedd, 216mAMSL)
Highest Gust (mountain)*	**63Kt 72mph** Cairnwell (Aberdeenshire, 928mAMSL) also Cairngorm Summit (Inverness-shire, 1237mAMSL)
Greatest Snow Depth at 0900 UTC	No non-zero values.

mAMSL refers to station elevation in metres above mean sea level.

*Mountain stations are above 500mAMSL.

Daily Weather Summary for Tuesday 16 April 2024

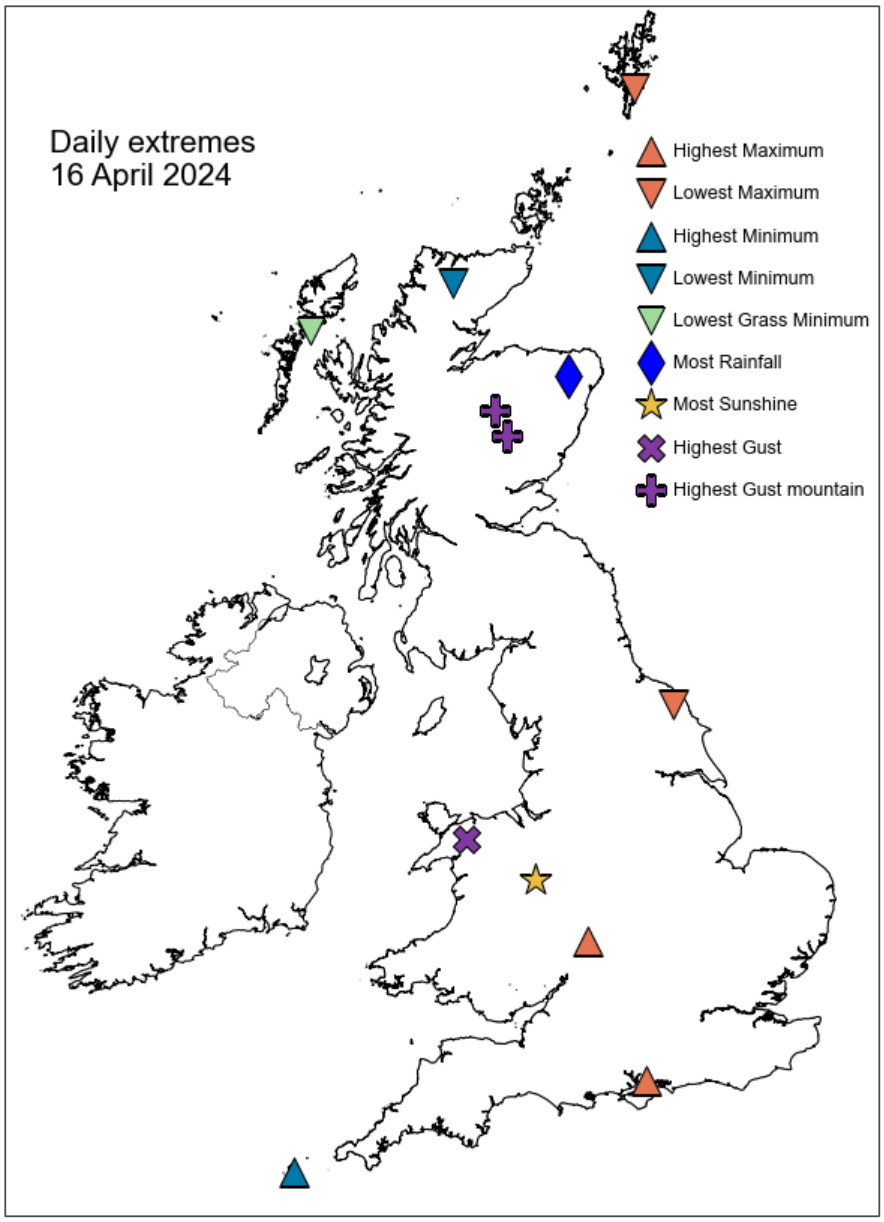

Daily Weather Summary for Tuesday 16 April 2024

North Atlantic and Europe analysis charts and satellite images at 0000 UTC

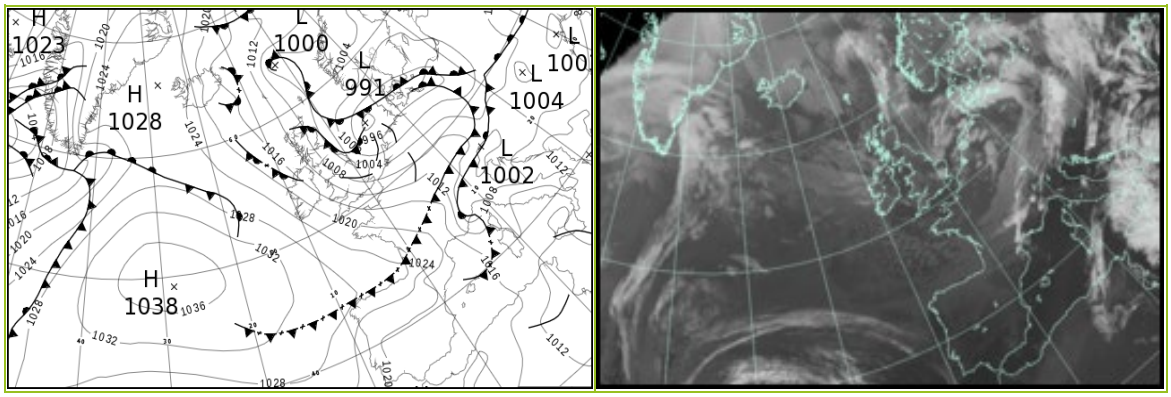

North Atlantic and Europe analysis charts and satellite images at 1200 UTC

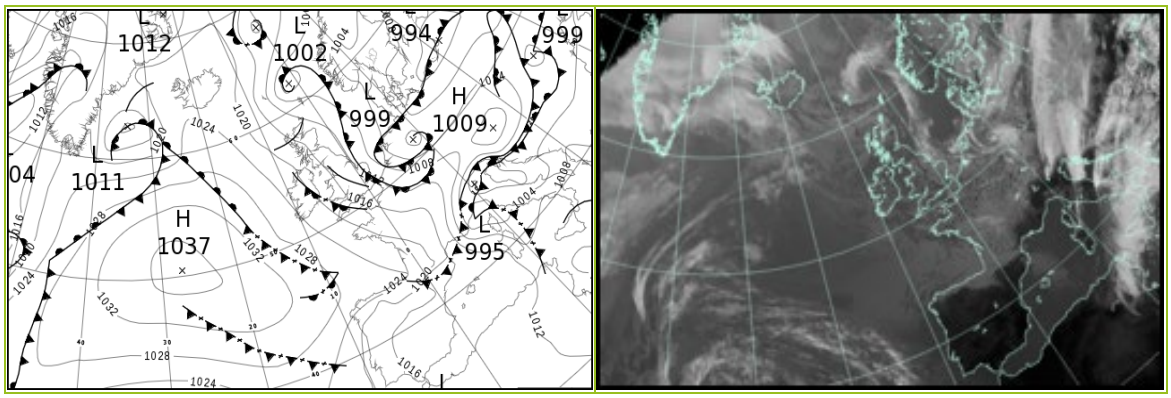

All satellite imagery copyright Met Office and EUMETSAT (European Organisation for the Exploitation of Meteorological Satellites). These show infra-red images from the geostationary MSG satellite. The rainfall rates are derived from both rain-radar and satellite data.

Daily Weather Summary for Tuesday 16 April 2024

UK satellite and rain-radar precipitation rates at (L) 0000 and (R) 1200 UTC

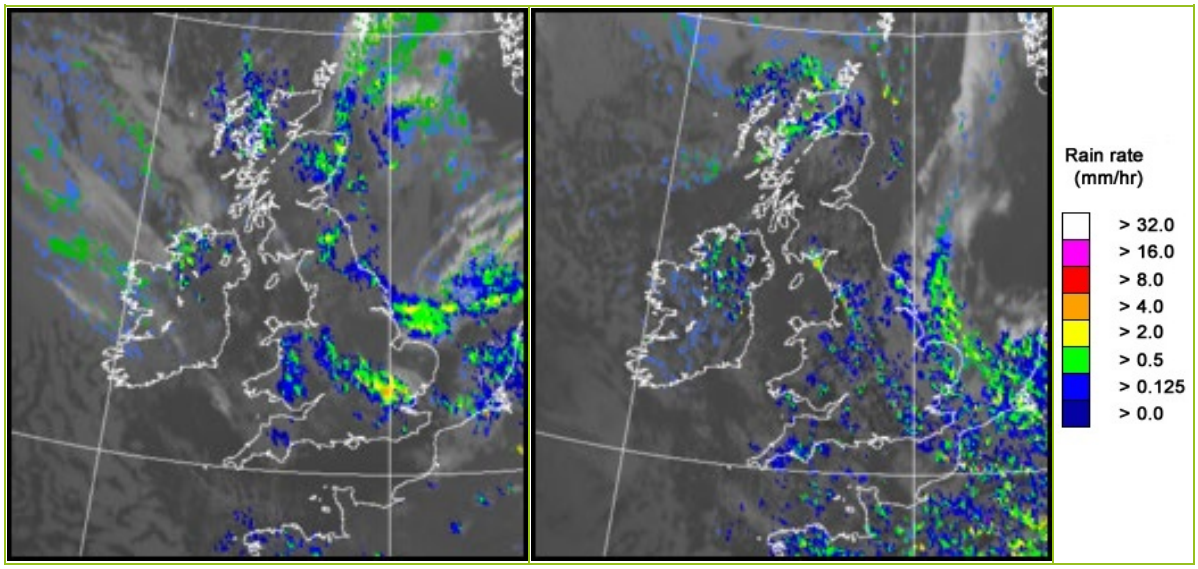

UK wind speed and direction at (L) 0000 and (R) 1200 UTC

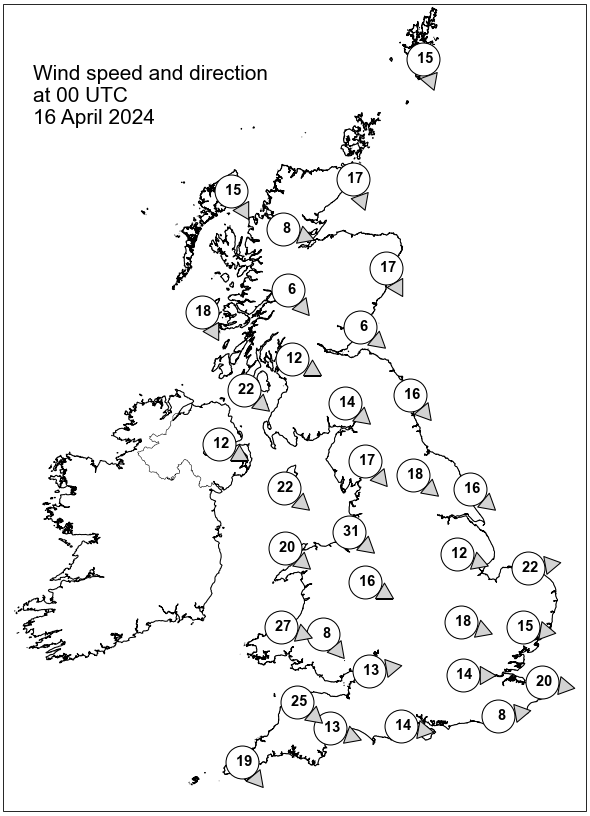

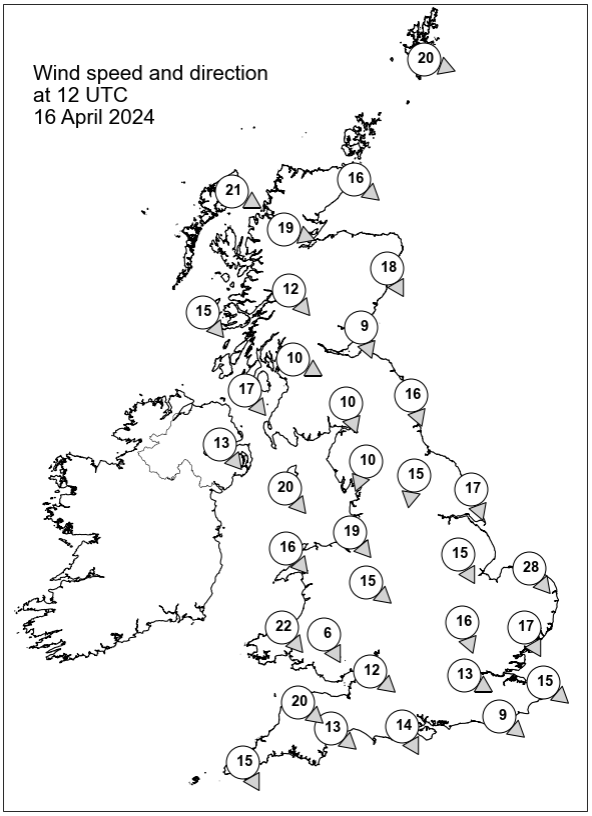

Daily Weather Summary for Tuesday 16 April 2024

Selected UK readings at (L) 0000 and (R) 1200 UTC

STATIONS		0000 UTC						1200 UTC					
NO	SITE	PRESS	WDIR	WSPD	CLOUD	TEMP	TDEW	PRESS	WDIR	WSPD	CLOUD	TEMP	TDEW
1	Lerwick	1004.9	NNW	15	8	5.5	4.2	1008.7	WNW	20	3	5.8	-1.1
2	Wick	1007.0	NNW	17	8	6.8	5.0	1012.8	NW	16	8	7.7	1.8
3	Stornoway	1011.6	NNW	15	8	7.0	3.9	1015.4	WNW	21	8	8.0	1.6
4	Loch Glascarnoch	1010.4	WNW	8	8	4.5	3.0	1014.7	WNW	19	8	7.1	2.2
5	Aviemore	1008.7	-	-	8	5.6	3.7	1014.6	-	-	7	8.6	-2.3
6	Dyce	1004.9	NNW	17	8	7.3	5.2	1013.7	NNW	18	6	9.3	-1.9
7	Tulloch Bridge	1010.5	NW	6	8	5.4	2.2	1016.5	NW	12	3	8.0	-2.0
8	Tiree	1013.1	NNW	18	8	7.7	4.5	1018.8	NW	15	1	9.8	4.9
9	Leuchars	1006.5	NW	6	8	8.7	3.5	1014.8	NNW	9	8	10.7	-1.0
10	Bishopton	1009.2	WNW	12	0	7.1	3.5	1016.1	WNW	10	8	11.4	1.9
11	Machrihanish	1011.9	NW	22	8	8.4	5.6	1017.9	NW	17	0	10.3	3.0
12	Boulmer	1004.4	NW	16	8	-	-	1014.9	NNW	16	6	-	-
13	Eskdalemuir	1007.6	NW	14	1	5.5	2.3	1015.5	NNW	10	8	9.4	-0.3
14	Aldergrove	1013.6	WNW	12	7	8.0	5.7	1018.9	NW	13	1	11.1	3.2
15	Shap	1007.0	NW	17	0	6.0	2.3	1015.3	NNE	10	8	8.9	2.3
16	Leeming	1005.4	NW	18	8	7.5	2.6	1014.7	N	15	8	9.4	0.3
17	Ronaldsway	1011.2	NW	22	8	9.0	5.3	1017.2	NW	20	4	10.1	3.6
18	Bridlington	1001.7	NW	16	8	7.4	3.1	1012.4	NNW	17	8	6.9	5.6
19	Crosby	1009.1	NW	31	7	9.1	6.0	1016.1	NW	19	0	11.5	6.5
20	Valley	1012.9	NW	20	4	9.0	4.9	1018.0	NW	16	8	10.9	3.9
21	Waddington	1004.7	WNW	12	0	6.8	3.2	1013.2	NNW	15	8	9.7	1.8
22	Shawbury	1009.6	WNW	16	8	8.8	4.6	1015.8	NW	15	5	10.6	5.5
23	Weybourne	1002.3	W	22	6	6.8	4.1	1010.4	NW	28	8	8.3	6.6
24	Bedford	1007.4	WNW	18	8	5.1	4.0	1013.0	NNW	16	8	12.4	3.1
25	Aberporth	1014.7	WNW	27	8	8.2	5.2	1018.4	NW	22	6	9.2	5.0
26	Sennybridge	1013.4	NW	8	8	6.0	4.4	1016.9	NNW	6	8	9.5	4.6
27	Wattisham	1005.0	W	15	8	5.9	3.4	1011.3	NNW	17	8	9.2	6.1
28	Almondsbury	1011.9	W	13	8	7.8	3.8	1015.5	NW	12	4	12.7	3.2
29	Heathrow	1008.8	W	14	8	8.1	3.5	1013.3	WNW	13	4	12.7	5.3
30	Manston	1006.8	W	20	5	7.2	2.2	1011.7	NW	15	8	9.0	4.8
31	Chivenor	1016.5	NW	25	8	9.5	4.0	1018.4	NW	20	7	11.0	5.7
32	Exeter	1015.8	WNW	13	8	8.9	3.9	1017.4	NW	13	8	11.0	6.9
33	Herstmonceux	1009.5	W	8	3	6.4	2.8	1012.7	NW	9	8	11.8	5.6
34	Hurn	1012.9	W	14	5	7.5	3.1	1015.3	NNW	14	7	12.5	3.4
35	Camborne	1020.1	NW	19	5	8.6	3.3	1020.8	NNW	15	8	9.7	4.5

Daily Weather Summary for Tuesday 16 April 2024

Selected European readings at (L) 0000 and (R) 1200 UTC

STATIONS		0000 UTC						1200 UTC					
NO	SITE	PRESS	WDIR	WSPD	CLOUD	TEMP	TDEW	PRESS	WDIR	WSPD	CLOUD	TEMP	TDEW
1	Murmansk	1006.4	NE	14	8	-1.9	-6.9	1011.3	ENE	10	8	-2.0	-6.9
2	Helsinki	997.8	NNW	4	7	1.7	0.6	998.5	N	6	7	6.9	1.9
3	Stockholm	1001.0	N	4	-	0.4	-0.3	1001.2	N	10	-	5.9	1.1
4	Oslo	1001.5	N	6	-	3.2	-4.7	1002.8	ENE	8	2	10.2	-6.1
5	Reykjavik	-	-	-	-	-	-	1023.6	SE	3	6	3.4	-6.7
6	Moscow	996.9	W	2	8	5.5	4.0	1000.8	W	2	7	12.0	0.8
7	Kiev	1005.3	-	0	6	7.3	6.4	1000.8	S	8	7	18.0	11.6
8	Warsaw	998.8	ESE	6	3	5.3	4.1	1001.1	WSW	6	7	9.6	-0.1
9	Berlin	999.0	WSW	14	8	6.4	3.3	1000.1	W	12	7	9.4	2.4
10	De Bilt	1001.0	WSW	12	8	7.9	2.6	1003.8	NW	14	8	11.5	5.1
11	Dublin	1015.6	W	17	3	6.7	5.1	1019.1	NW	16	3	12.1	3.7
12	Cork	1021.5	WNW	17	7	7.0	2.5	1022.0	NW	19	4	10.5	3.7
13	Sofia	1009.2	NNE	4	3	20.7	7.8	1005.2	W	2	8	23.1	10.9
14	Belgrade	1007.4	WSW	2	-	20.0	4.9	1000.4	S	6	8	25.6	7.8
15	Budapest	1006.2	W	2	-	13.5	12.1	1008.9	WNW	8	-	7.0	4.7
16	Prague	1005.2	W	10	-	7.3	-0.8	1004.3	W	8	2	10.6	0.1
17	Munich	1011.2	W	8	7	5.5	0.6	1008.4	WSW	23	7	9.4	-2.4
18	Strasbourg	1011.9	S	9	8	6.7	3.8	1010.4	SW	17	7	11.4	3.7
19	Paris	1014.8	WSW	12	-	6.8	3.9	1013.7	WNW	18	7	10.9	5.2
20	Jersey	1017.1	WNW	20	8	9.1	4.3	1018.0	WNW	16	8	11.9	7.4
21	Milan	1005.2	WNW	6	3	16.6	11.3	999.9	NNW	20	0	21.4	-5.1
22	Marseille	1015.2	WNW	25	-	15.6	8.1	1011.3	NW	37	-	16.2	3.3
23	Bordeaux	1022.7	W	8	8	11.9	10.6	1021.9	NNW	15	8	12.8	6.2
24	Rome	1012.6	N	2	-	14.4	13.1	1005.9	SW	11	4	20.4	10.8
25	Ajaccio	1014.1	NE	4	6	12.8	9.4	1008.8	WNW	10	6	17.9	9.0
26	Barcelona	1017.2	ENE	6	5	17.1	14.9	1014.4	S	10	1	17.8	8.1
27	Majorca	1018.2	E	2	1	12.2	7.5	1014.5	SW	14	3	21.2	14.3
28	Madrid	1019.8	SSE	2	0	14.4	4.3	1014.7	SE	4	0	23.4	8.8
29	Lisbon	1021.0	NNW	9	-	15.2	10.9	1018.0	SSW	6	-	22.6	12.3
30	Athens	1013.5	-	0	-	18.4	5.0	1010.7	SSE	8	7	25.8	9.7
31	Malta	1014.9	SE	19	8	17.5	13.9	1008.7	NNE	8	8	18.4	15.0
32	Gibraltar	1018.2	SW	6	1	19.5	13.6	1016.2	E	6	0	20.2	14.8

Daily Weather Summary for Tuesday 16 April 2024

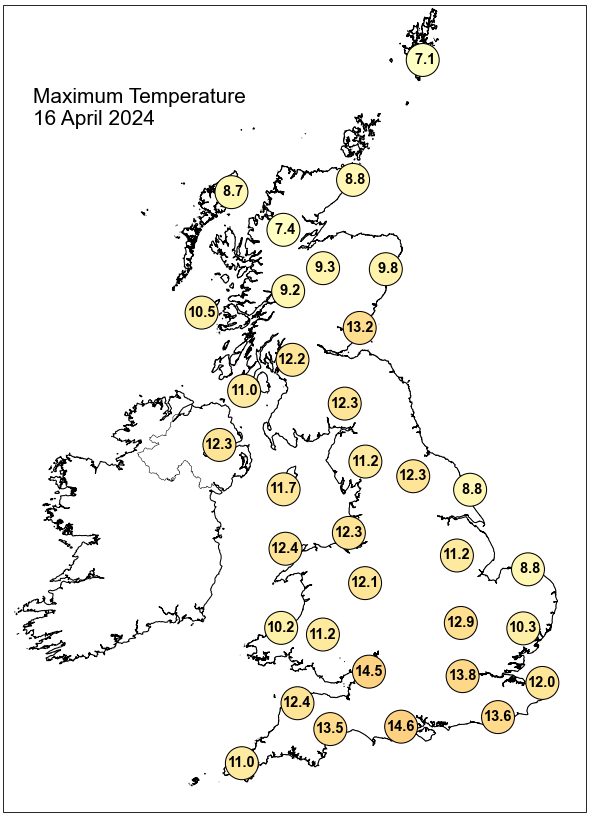

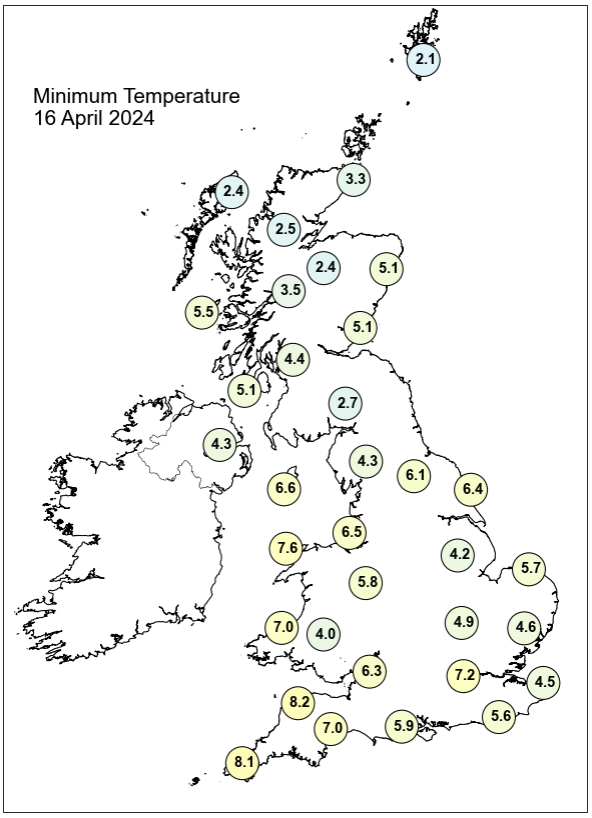

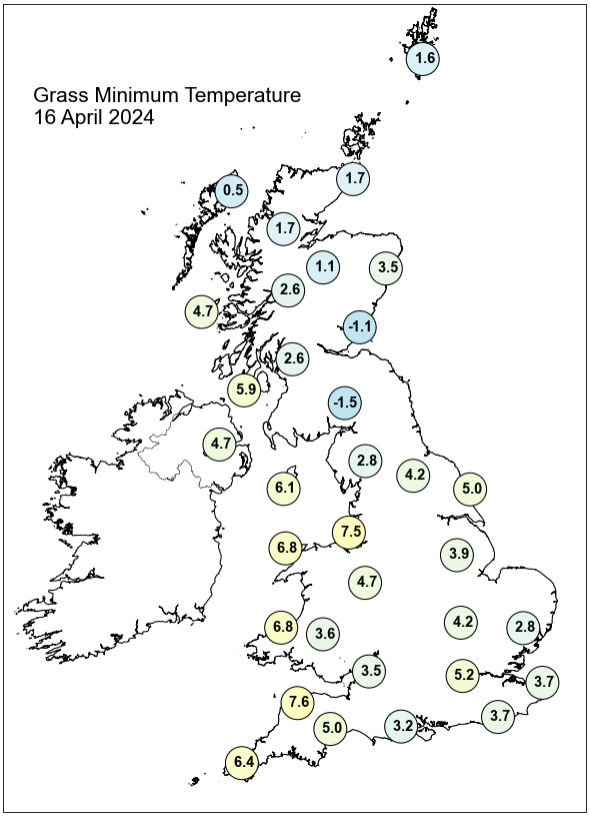

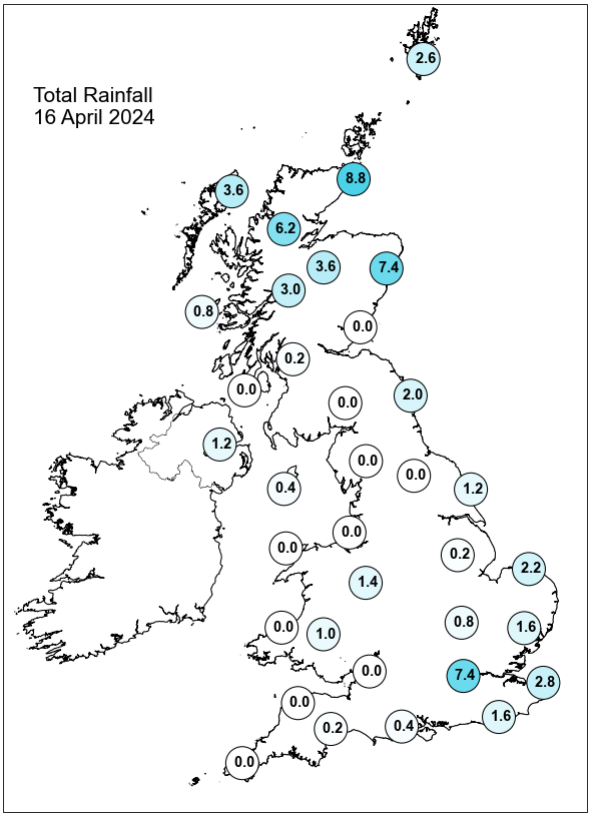

Daily Weather Summary for Tuesday 16 April 2024

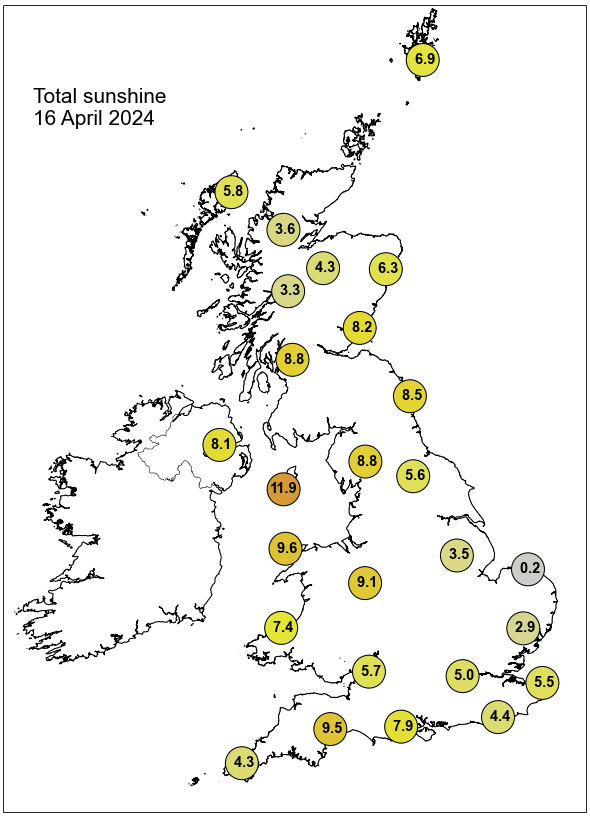

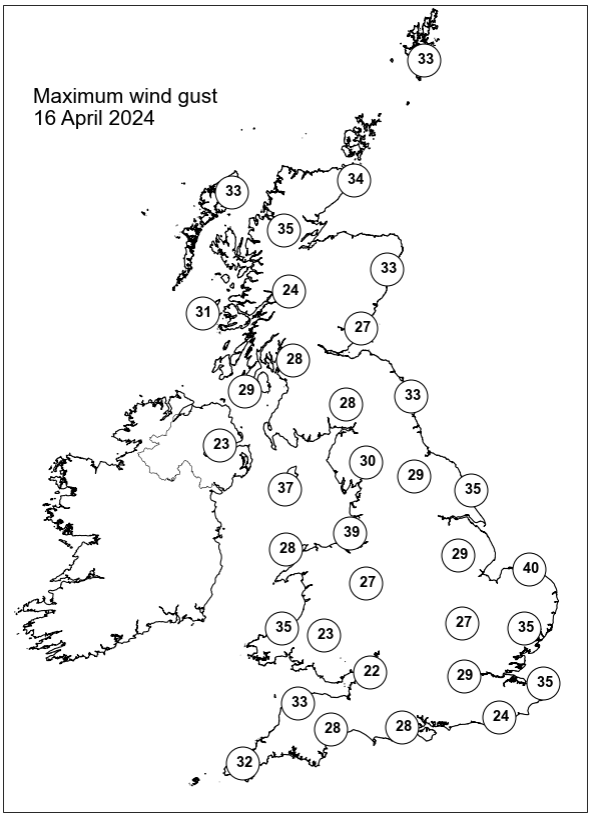

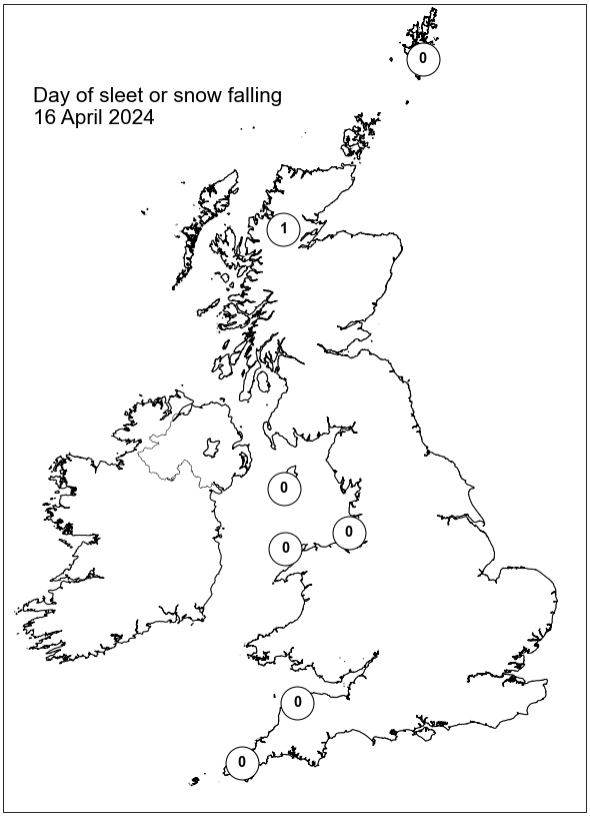

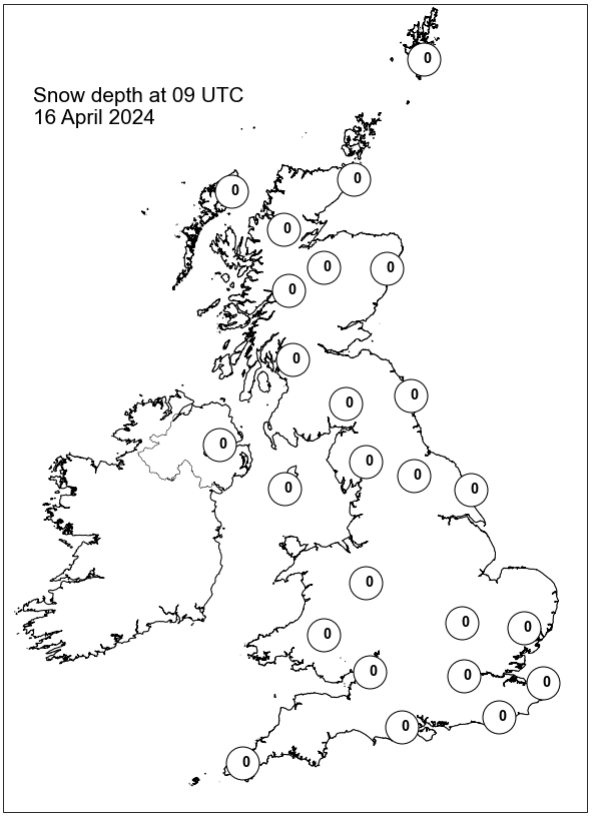

Daily Weather Summary for Wednesday 17 April 2024

This day's summary created 24/04/2024 04:03

Summary of the UK Weather for Wednesday 17 April 2024

Wednesday started fairly dry and cold, with high pressure influencing the western side of the country, while low pressure was dominant across the northeast. Dry for many, however some showers developed over the southwest affecting Wales and southwest England, showers also occurred off the eastern coast of the UK, some of these reaching land for areas such eastern Scotland and eastern north England. A large area of rain affected North Ireland into the afternoon. Light winds for many, however breezy in the northeast. Temperatures were generally below average for the time of the year. An occlusion to the east of the UK had showers tied to segments effecting the east of Scotland in the morning. This tracked south and southeastwards and brought showers to the east of the UK with strong winds associated with convection along the occlusion fragments. Northern Ireland and west Scotland had thick cloud and patchy rain in the morning, which tracked south. Southeastwards across west Wales and southwest England later. Elsewhere was dry with sunny spells and some light isolated showers. Rain and showers cleared south into the evening, leaving most of the UK clear and with patchy frost.

Daily Extremes

Highest Maximum	**14.4°C** Pershore (Hereford & Worcester, 35mAMSL)
Lowest Maximum	**6.8°C** Loftus (Cleveland, 158mAMSL)
Highest Minimum	**8.8°C** Scilly: St Marys Airport (Isles Of Scilly, 31mAMSL)
Lowest Minimum	**-2.3°C** Bewcastle (Cumbria, 133mAMSL)
Lowest Grass Minimum	**-5.7°C** Boscombe Down (Wiltshire, 126mAMSL)
Most Rainfall	**15.4mm** St Clether (Cornwall, 250mAMSL)
Most Sunshine	**13.0hr** Orkney: Loch Of Hundland (Orkney, 28mAMSL)
Highest Gust	**41Kt 47mph** Inverbervie No 2 (Kincardineshire, 134mAMSL)
Highest Gust (mountain)*	**60Kt 69mph** Cairnwell (Aberdeenshire, 928mAMSL)
Greatest Snow Depth at 0900 UTC	No non-zero values.

mAMSL refers to station elevation in metres above mean sea level.

*Mountain stations are above 500mAMSL.

Daily Weather Summary for Wednesday 17 April 2024

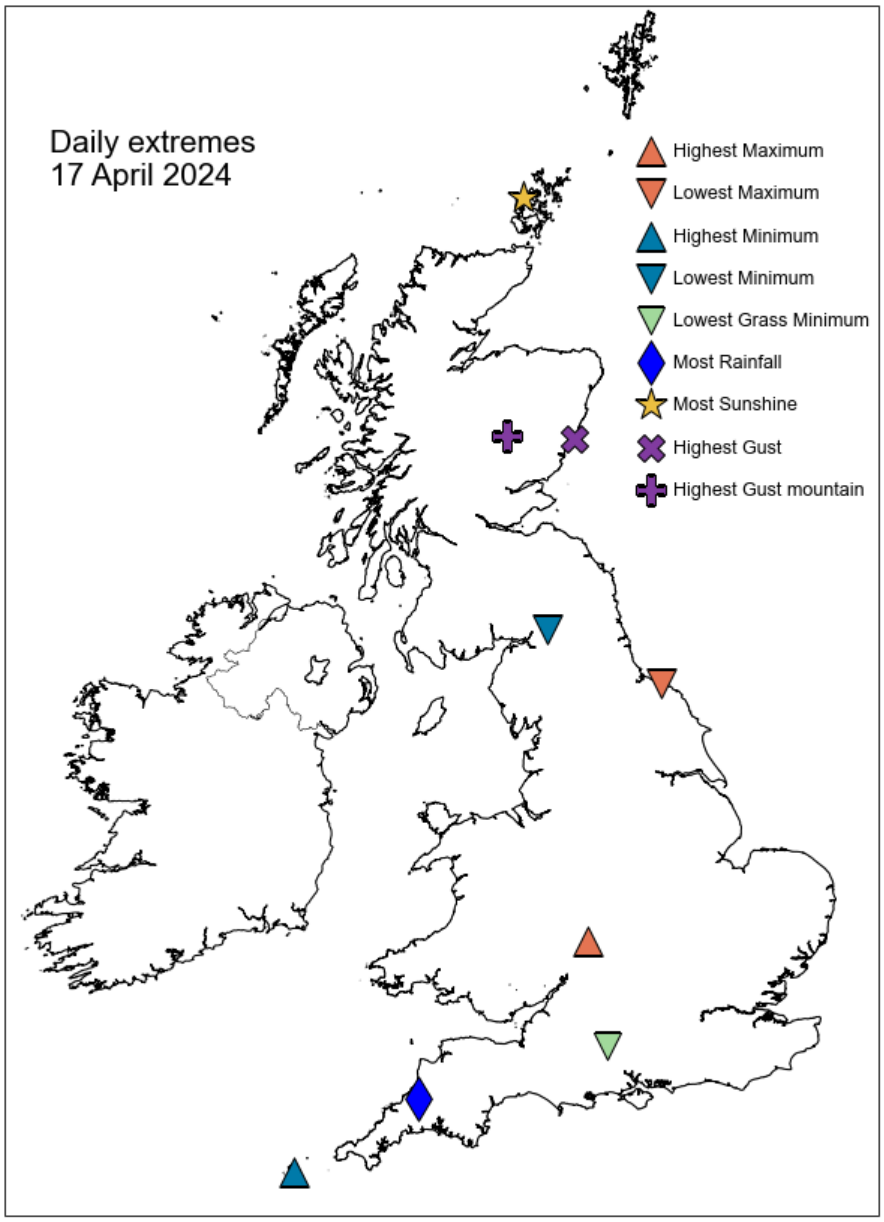

Daily Weather Summary for Wednesday 17 April 2024

North Atlantic and Europe analysis charts and satellite images at 0000 UTC

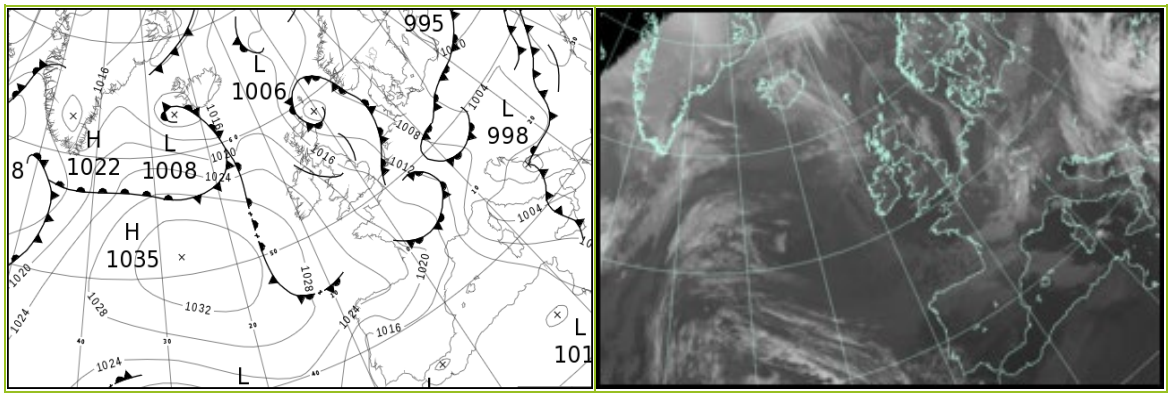

North Atlantic and Europe analysis charts and satellite images at 1200 UTC

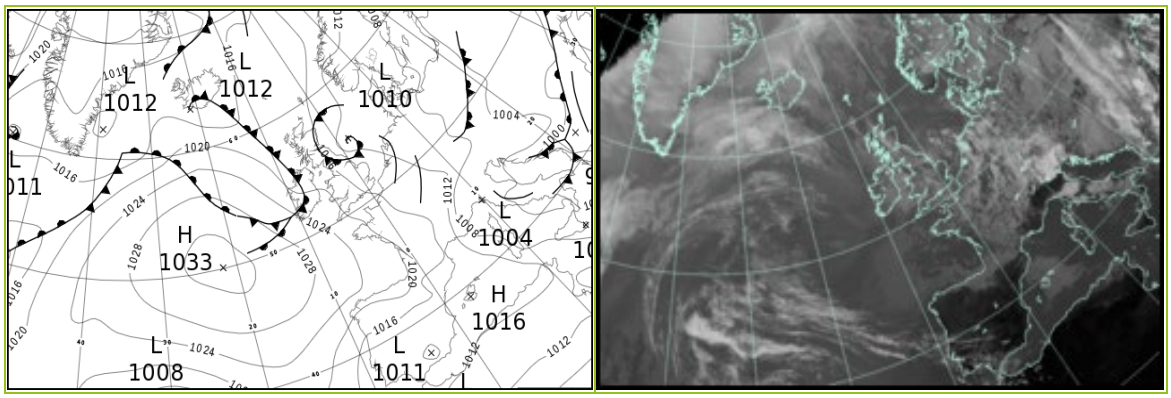

All satellite imagery copyright Met Office and EUMETSAT (European Organisation for the Exploitation of Meteorological Satellites). These show infra-red images from the geostationary MSG satellite. The rainfall rates are derived from both rain-radar and satellite data.

Daily Weather Summary for Wednesday 17 April 2024

UK satellite and rain-radar precipitation rates at (L) 0000 and (R) 1200 UTC

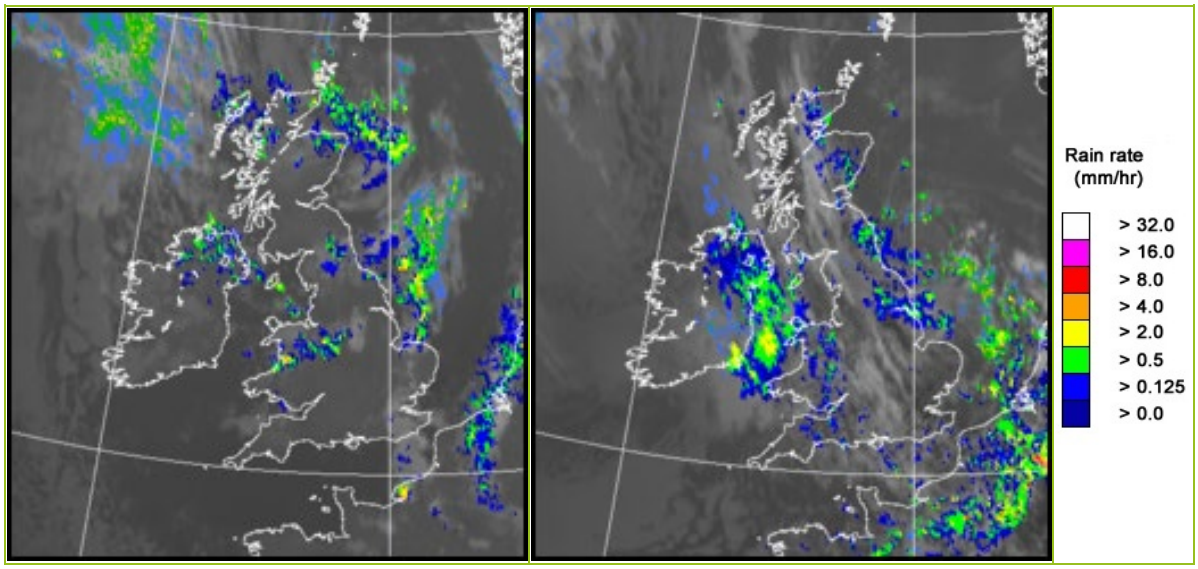

UK wind speed and direction at (L) 0000 and (R) 1200 UTC

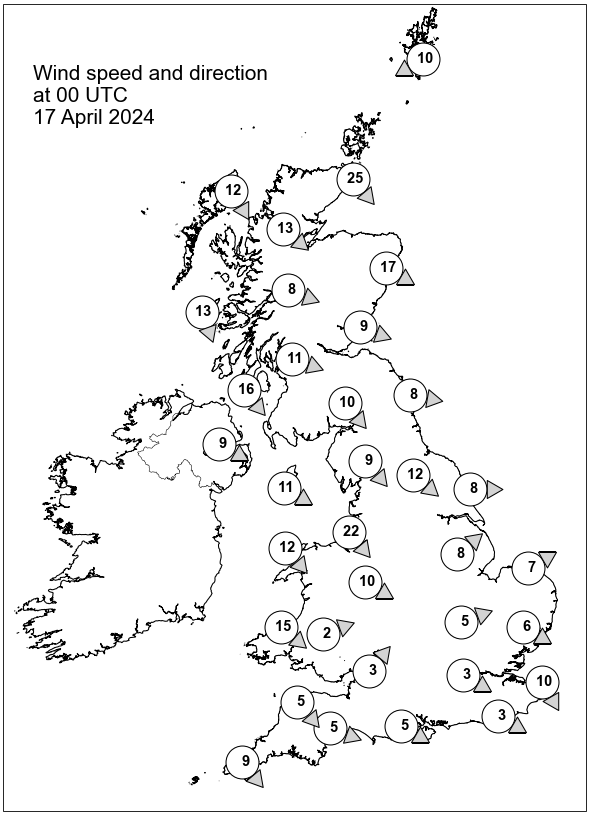

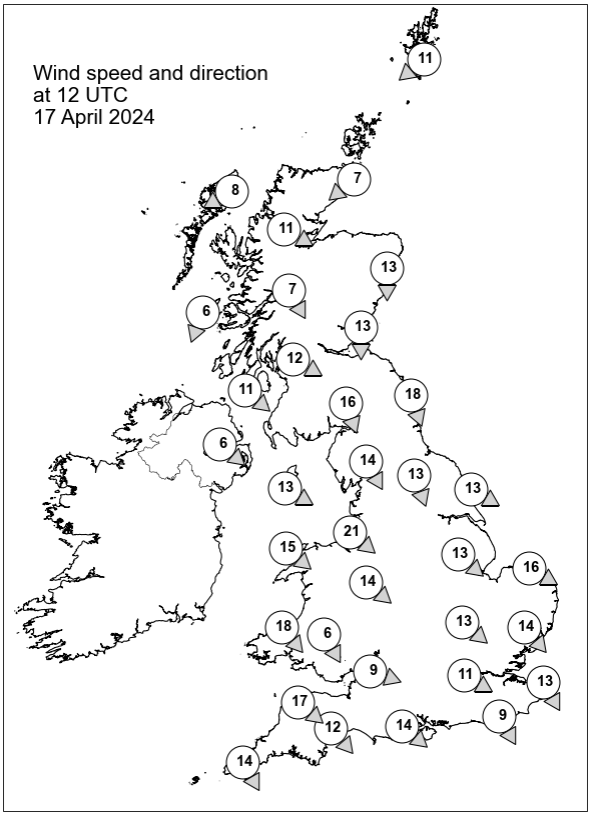

Daily Weather Summary for Wednesday 17 April 2024

Selected UK readings at (L) 0000 and (R) 1200 UTC

STATIONS		0000 UTC						1200 UTC					
NO	SITE	PRESS	WDIR	WSPD	CLOUD	TEMP	TDEW	PRESS	WDIR	WSPD	CLOUD	TEMP	TDEW
1	Lerwick	1009.2	ENE	10	3	4.4	2.5	1016.6	NE	11	8	8.2	2.4
2	Wick	1010.9	NW	25	8	5.1	3.0	1016.8	NE	7	1	8.8	2.5
3	Stornoway	1018.1	NNW	12	8	4.1	2.4	1018.9	ENE	8	3	8.6	1.9
4	Loch Glascarnoch	1016.7	NW	13	8	1.4	0.1	1018.3	WNW	11	8	6.8	2.2
5	Aviemore	1015.9	-	-	8	2.0	-0.7	1017.3	-	-	8	6.2	2.5
6	Dyce	1012.0	WNW	17	1	3.7	0.2	1015.9	N	13	5	8.8	0.9
7	Tulloch Bridge	1017.7	WNW	8	8	2.9	-2.3	1018.0	NNW	7	2	8.2	-0.3
8	Tiree	1019.9	NNW	13	6	5.0	1.0	1018.7	NNE	6	8	8.6	2.4
9	Leuchars	1014.5	WNW	9	0	4.4	-2.0	1016.2	N	13	8	9.0	0.8
10	Bishopton	1016.6	WNW	11	0	4.1	0.3	1016.8	WNW	12	0	9.9	2.6
11	Machrihanish	1018.9	NW	16	8	5.9	2.1	1018.3	NW	11	8	9.2	2.5
12	Boulmer	1014.6	W	8	1	-	-	1015.1	NNW	18	8	-	-
13	Eskdalemuir	1016.5	NW	10	0	2.1	-0.3	1015.9	NNW	16	6	8.8	0.1
14	Aldergrove	1020.5	WNW	9	8	5.1	3.1	1019.3	NW	6	8	7.1	3.8
15	Shap	1016.3	NW	9	0	3.4	-0.8	1015.7	NNW	14	8	7.9	0.9
16	Leeming	1015.3	NW	12	0	4.6	0.5	1014.7	NNW	13	8	8.3	1.4
17	Ronaldsway	1018.8	WNW	11	5	6.8	2.6	1018.3	WNW	13	8	8.5	2.9
18	Bridlington	1013.8	W	8	4	5.2	1.6	1012.9	WNW	13	8	8.9	1.3
19	Crosby	1017.9	NW	22	8	7.5	2.7	1017.4	NW	21	4	10.2	4.3
20	Valley	1019.9	NW	12	8	7.9	2.9	1019.3	NW	15	6	9.1	2.7
21	Waddington	1015.7	SW	8	6	4.4	1.4	1014.2	NW	13	5	10.4	-0.8
22	Shawbury	1018.4	WNW	10	8	6.0	3.1	1017.1	NW	14	5	9.1	2.9
23	Weybourne	1015.0	WSW	7	8	3.7	1.6	1013.7	WNW	16	1	9.7	3.3
24	Bedford	1016.8	WSW	5	1	3.9	3.0	1015.1	NW	13	4	10.0	-1.4
25	Aberporth	1020.0	NW	15	8	8.3	4.8	1020.1	NW	18	8	7.5	3.4
26	Sennybridge	1020.4	WSW	2	0	2.3	1.3	1018.5	NNW	6	8	7.7	1.6
27	Wattisham	1016.1	WNW	6	1	2.5	0.4	1014.0	NW	14	6	9.2	0.0
28	Almondsbury	1019.4	SW	3	0	3.7	1.7	1017.4	WNW	9	8	11.2	2.3
29	Heathrow	1017.7	WNW	3	3	6.0	4.5	1015.7	WNW	11	4	11.1	1.0
30	Manston	1016.0	NNW	10	8	6.1	4.0	1014.5	NNW	13	1	9.7	2.4
31	Chivenor	1020.7	NW	5	8	9.2	5.2	1019.9	NW	17	8	10.1	4.0
32	Exeter	1020.3	WNW	5	4	5.3	3.1	1018.7	NW	12	8	10.5	3.8
33	Herstmonceux	1016.8	WNW	3	8	6.4	3.4	1015.1	NNW	9	8	9.6	-0.7
34	Hurn	1019.0	WNW	5	0	4.7	2.7	1017.0	NW	14	8	10.8	1.9
35	Camborne	1022.0	NW	9	0	9.1	6.0	1022.3	NNW	14	5	10.0	4.2

Daily Weather Summary for Wednesday 17 April 2024

Selected European readings at (L) 0000 and (R) 1200 UTC

STATIONS		0000 UTC						1200 UTC					
NO	SITE	PRESS	WDIR	WSPD	CLOUD	TEMP	TDEW	PRESS	WDIR	WSPD	CLOUD	TEMP	TDEW
1	Murmansk	1015.5	E	6	7	-5.5	-9.8	1019.2	E	6	7	-3.5	-11.1
2	Helsinki	999.4	NNE	6	8	3.7	1.9	1004.8	NE	8	8	4.0	-1.5
3	Stockholm	1004.1	NW	8	-	1.3	-1.3	1008.1	NNW	10	-	5.9	-4.4
4	Oslo	1006.0	NNE	6	-	1.4	-4.6	1010.1	N	12	8	7.3	-0.9
5	Reykjavik	1011.2	E	15	8	1.1	-0.4	1013.2	NE	6	8	2.7	2.4
6	Moscow	997.7	-	0	8	10.7	2.1	999.2	N	2	8	11.0	2.9
7	Kiev	1000.6	NW	8	8	11.3	9.7	1002.5	N	6	8	7.1	4.8
8	Warsaw	1001.5	S	2	2	3.1	1.8	1004.0	WSW	6	8	6.9	4.0
9	Berlin	1005.6	NNW	8	8	3.1	1.1	1007.4	WNW	6	3	11.2	0.8
10	De Bilt	1011.6	WNW	2	8	3.8	3.3	1012.4	NW	8	8	4.4	3.8
11	Dublin	1021.9	WNW	10	3	4.6	2.8	1020.2	W	12	7	7.6	6.3
12	Cork	1025.3	NW	10	1	5.2	3.1	1022.7	WNW	16	7	10.9	6.1
13	Sofia	1001.6	-	0	6	15.4	10.0	995.8	SSW	6	6	19.0	8.6
14	Belgrade	1006.5	NW	2	-	5.7	5.6	1005.2	WSW	4	8	6.0	4.5
15	Budapest	1006.1	WSW	4	-	4.6	3.9	1002.7	NW	8	-	11.7	1.6
16	Prague	1005.1	W	4	-	4.8	2.9	1007.4	NNW	8	6	9.0	-1.1
17	Munich	1008.1	WSW	12	7	6.2	1.6	1007.9	NW	2	7	8.8	2.1
18	Strasbourg	1010.8	WSW	7	8	7.6	4.2	1011.9	WNW	7	-	11.0	0.4
19	Paris	1015.9	NW	6	4	7.4	4.4	1015.3	NW	9	6	9.9	3.6
20	Jersey	1019.3	NNW	14	0	8.8	3.6	1019.1	NNW	16	8	10.2	1.8
21	Milan	1007.5	NE	3	0	8.6	6.4	1003.9	W	6	1	18.2	-1.1
22	Marseille	1013.0	NW	17	-	11.4	2.4	1011.9	NW	30	-	16.1	2.8
23	Bordeaux	1020.7	W	8	7	9.9	5.9	1020.3	NNW	9	6	14.2	3.3
24	Rome	1002.0	E	4	0	11.5	9.7	1002.8	W	14	2	17.7	8.9
25	Ajaccio	1006.0	NE	6	-	8.9	5.5	1006.9	SW	13	-	17.7	7.7
26	Barcelona	1015.2	WNW	6	7	14.8	7.9	1015.4	SSW	11	6	15.4	10.0
27	Majorca	1015.7	NE	3	6	13.1	11.2	1015.7	SW	13	6	18.7	10.9
28	Madrid	1016.7	NE	5	0	13.1	5.0	1014.7	E	5	0	18.7	5.0
29	Lisbon	1015.3	N	6	-	17.2	9.6	1013.2	NE	7	-	23.8	13.3
30	Athens	1006.4	N	2	-	19.7	6.7	1001.7	SSW	7	-	22.6	12.2
31	Malta	1008.0	WNW	7	6	16.3	14.3	1008.8	WNW	23	2	19.9	10.5
32	Gibraltar	1013.4	WSW	10	0	22.5	12.4	1014.6	ENE	12	1	20.2	16.2

Daily Weather Summary for Wednesday 17 April 2024

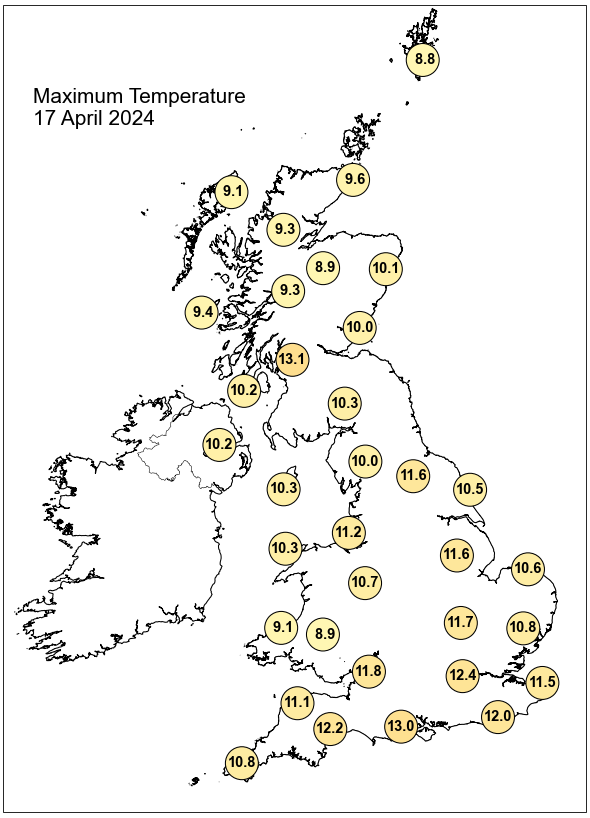

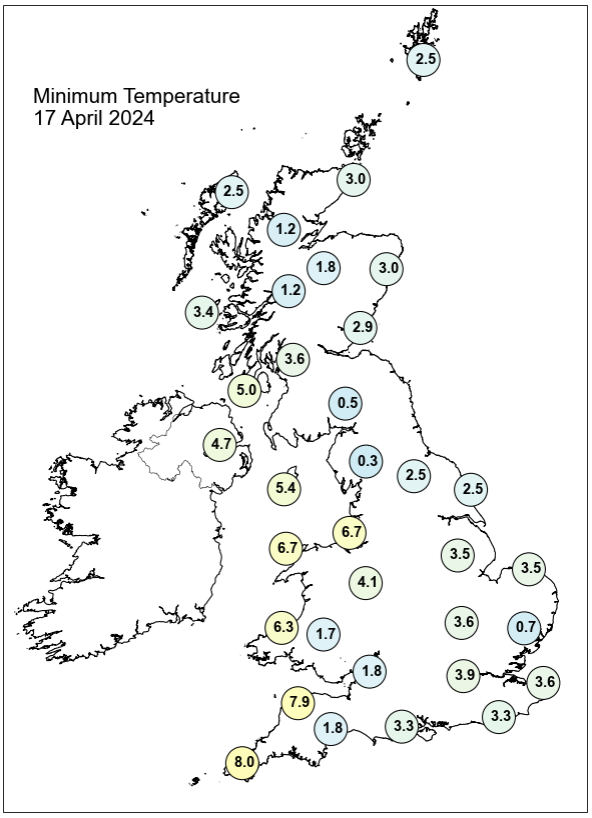

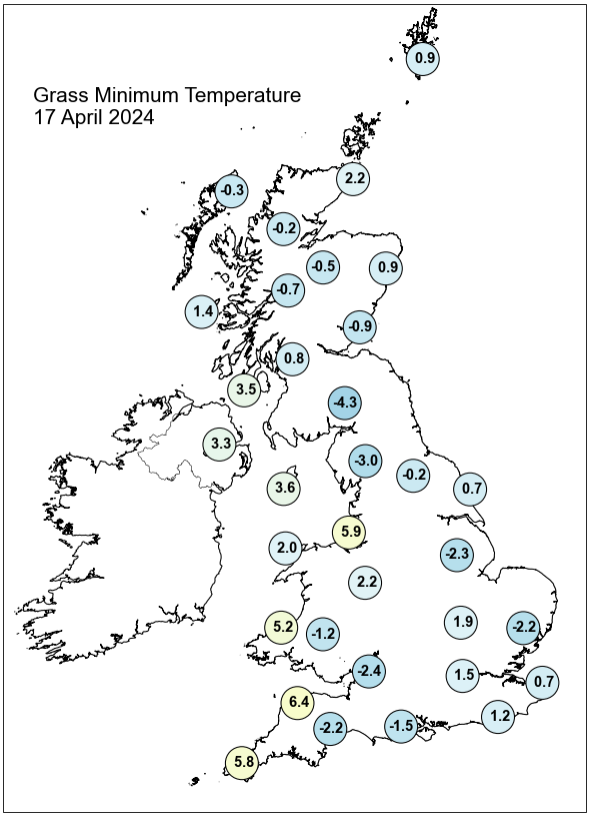

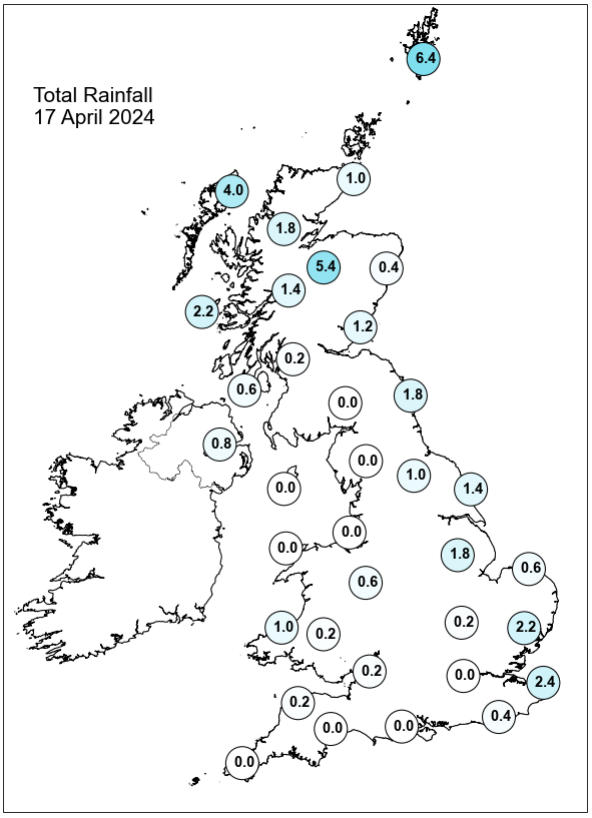

Daily Weather Summary for Wednesday 17 April 2024

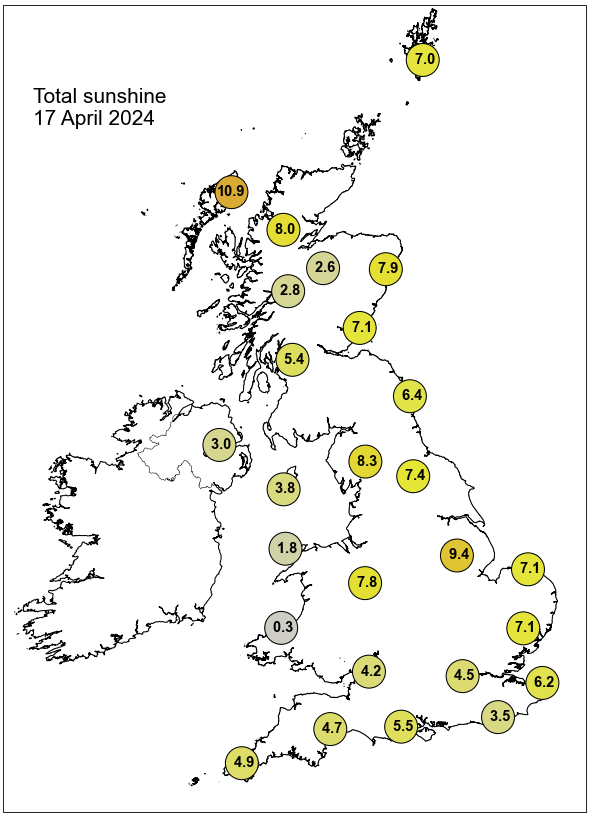

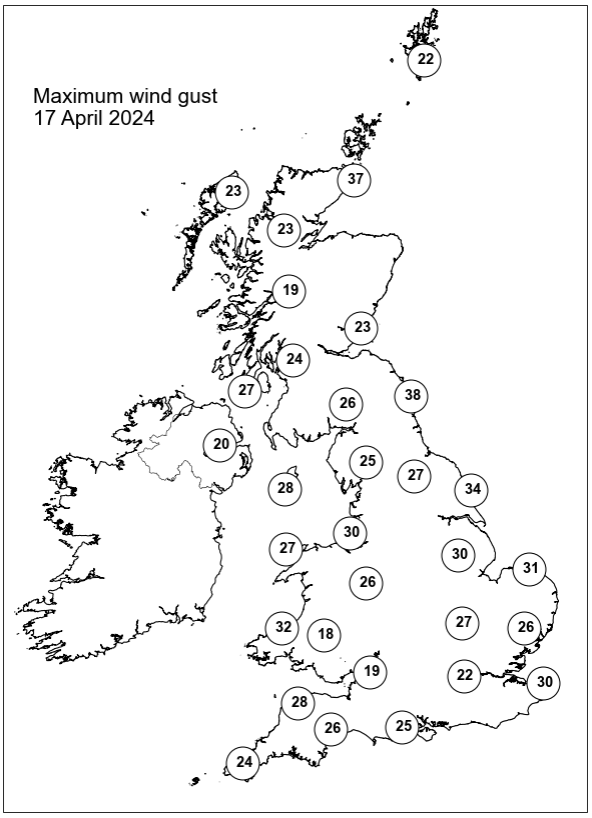

None of the selected stations observed a day of sleet or snow falling or non-zero snow depth at 0900 UTC.

Daily Weather Summary for Thursday 18 April 2024

This day's summary created 25/04/2024 04:03

Summary of the UK Weather for Thursday 18 April 2024

Thursday saw a dry and bright, but cold start with high pressure dominating across the west but low pressure was not too far away to the northeast of the UK. Majority of the overnight period was dry, with few showers over the far southeast of England due to frontal displacement. However, into the morning a large area of rain arrived to northwestern parts of Scotland, and eventually reached north England and Northern Ireland into the afternoon. Winds were predominantly light and northerly, these accompanied with slightly below average temperatures. Rain associated with a series of fronts progressed southwards across the UK throughout the day, bringing light to moderate rain and drizzle to northern and central areas first, but across southern areas by midnight, along with cloud. There were some drier breaks in between these fronts at times. This system was accompanied by brisk northwesterlies across the north, strengthening and veering to northerly by midnight. Showers fed into Scotland behind this, in the colder airmass but there were generally clearer skies here.

Daily Extremes

Highest Maximum	**14.9°C** Leuchars (Fife, 10mAMSL)
Lowest Maximum	**7.6°C** Spadeadam No 2 (Cumbria, 285mAMSL)
Highest Minimum	**8.4°C** Scilly: St Marys Airport (Isles Of Scilly, 31mAMSL)
Lowest Minimum	**-4.3°C** Shap (Cumbria, 263mAMSL)
Lowest Grass Minimum	**-8.8°C** Brampton No 3 (Cumbria, 117mAMSL)
Most Rainfall	**19.6mm** Resallach (Sutherland, 133mAMSL)
Most Sunshine	**11.8hr** Exeter Airport No 2 (Devon, 27mAMSL)
Highest Gust	**48Kt 55mph** Emley Moor No 2 (West Yorkshire, 267mAMSL)
Highest Gust (mountain)*	**73Kt 84mph** Cairngorm Summit (Inverness-shire, 1237mAMSL)
Greatest Snow Depth at 0900 UTC	No non-zero values.

mAMSL refers to station elevation in metres above mean sea level.

*Mountain stations are above 500mAMSL.

Daily Weather Summary for Thursday 18 April 2024

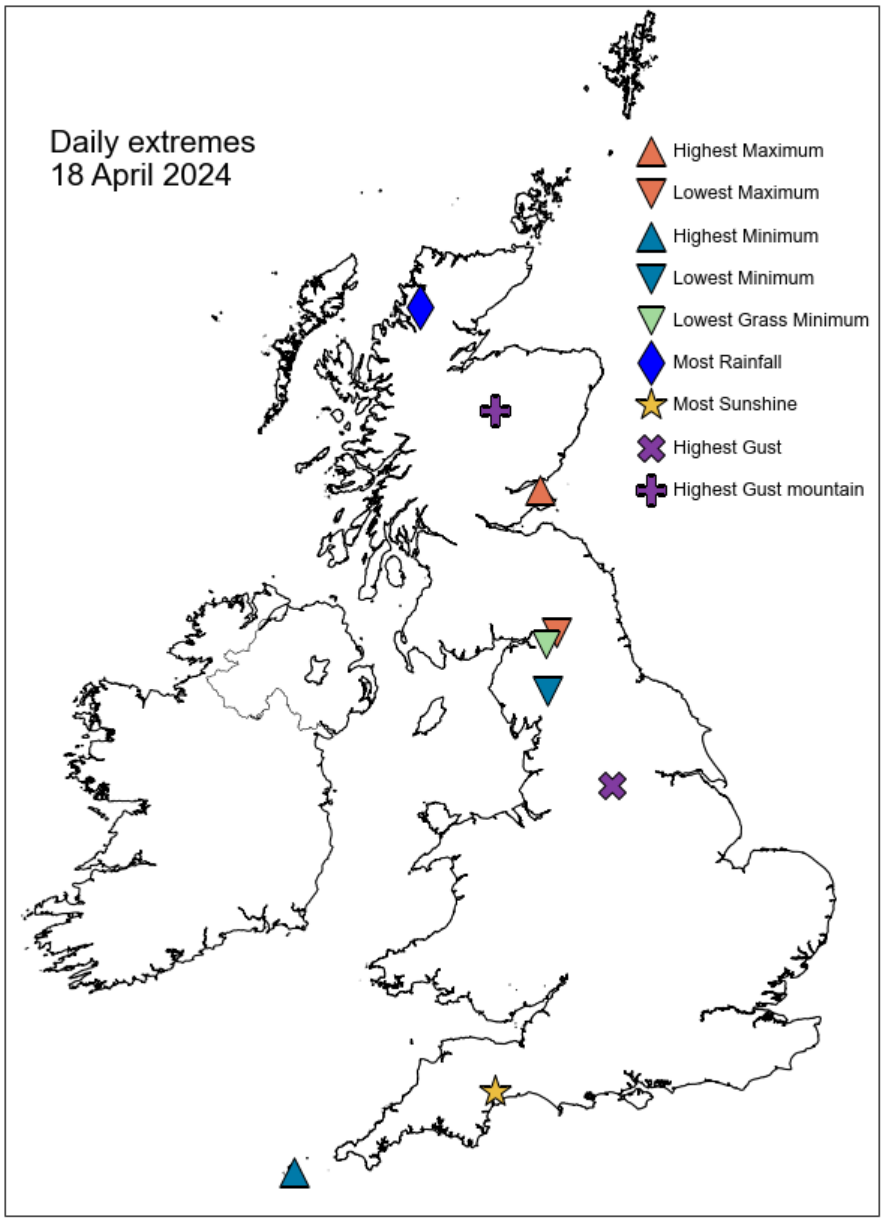

Daily Weather Summary for Thursday 18 April 2024

North Atlantic and Europe analysis charts and satellite images at 0000 UTC

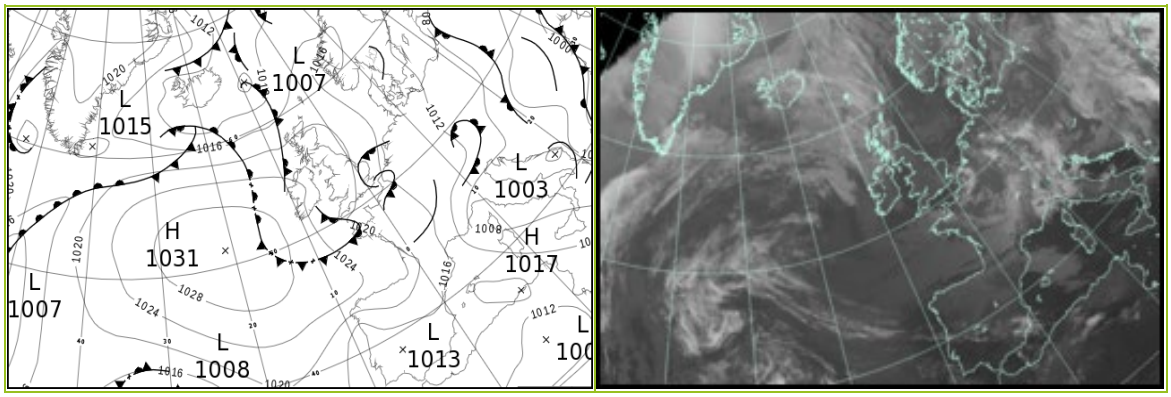

North Atlantic and Europe analysis charts and satellite images at 1200 UTC

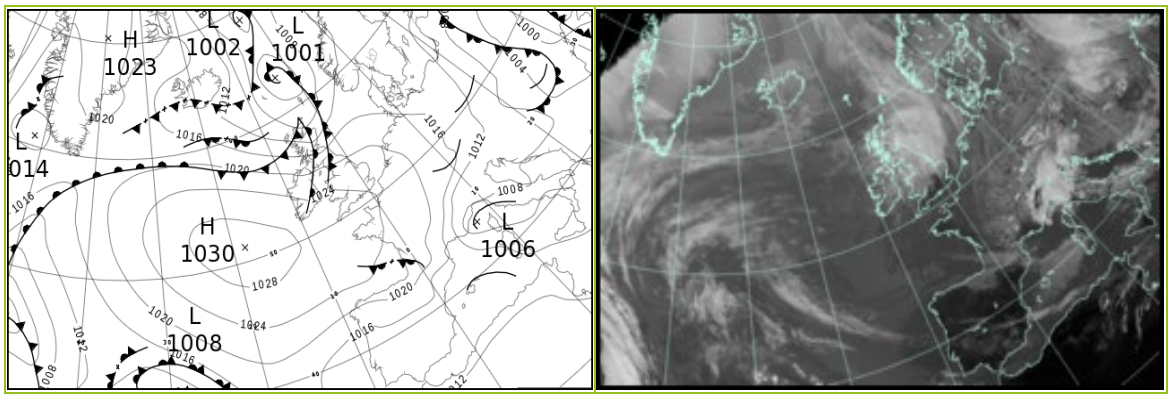

All satellite imagery copyright Met Office and EUMETSAT (European Organisation for the Exploitation of Meteorological Satellites). These show infra-red images from the geostationary MSG satellite. The rainfall rates are derived from both rain-radar and satellite data.

Daily Weather Summary for Thursday 18 April 2024

UK satellite and rain-radar precipitation rates at (L) 0000 and (R) 1200 UTC

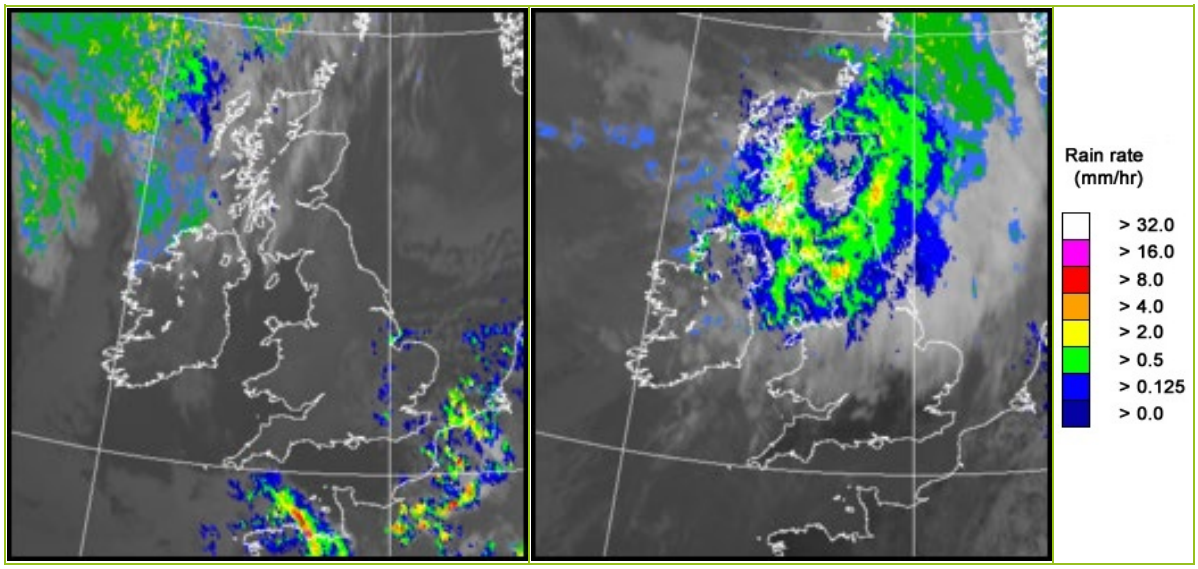

UK wind speed and direction at (L) 0000 and (R) 1200 UTC

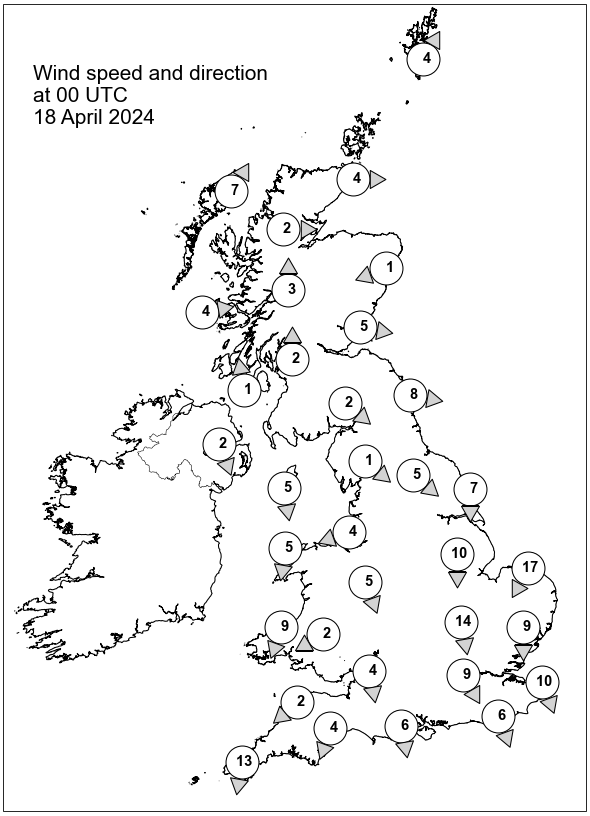

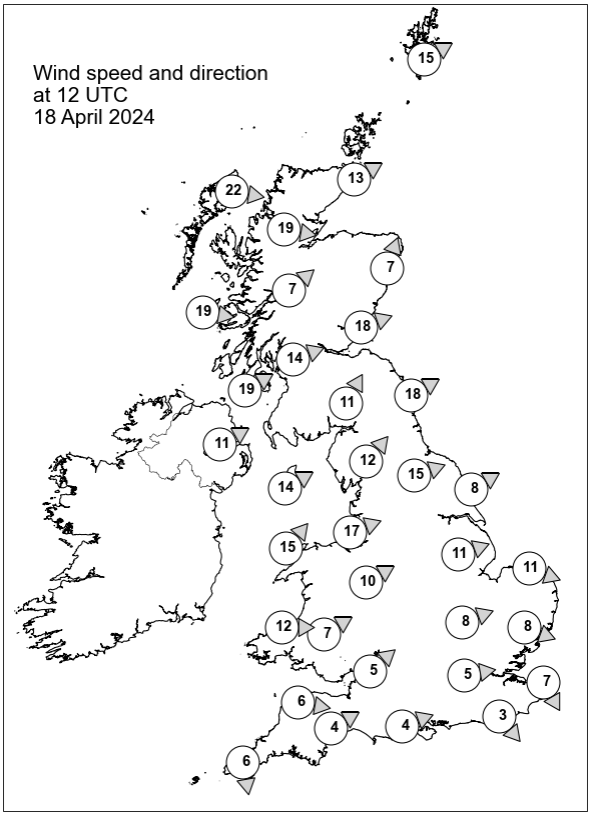

Daily Weather Summary for Thursday 18 April 2024

Selected UK readings at (L) 0000 and (R) 1200 UTC

STATIONS		0000 UTC						1200 UTC					
NO	SITE	PRESS	WDIR	WSPD	CLOUD	TEMP	TDEW	PRESS	WDIR	WSPD	CLOUD	TEMP	TDEW
1	Lerwick	1017.6	SSW	4	8	4.7	3.5	1004.7	WSW	15	8	6.8	6.3
2	Wick	1019.4	W	4	7	2.5	1.6	1007.2	WSW	13	8	9.3	8.1
3	Stornoway	1019.2	SSW	7	8	4.0	2.4	1010.4	W	22	8	10.5	9.1
4	Loch Glascarnoch	1021.3	W	2	3	-0.6	-1.2	1010.3	W	19	8	8.5	7.4
5	Aviemore	1021.6	-	-	1	-0.1	-0.7	1011.4	-	-	8	8.7	5.6
6	Dyce	1021.0	ENE	1	0	1.4	0.3	1010.9	SSW	7	8	8.3	6.4
7	Tulloch Bridge	1022.4	S	3	4	1.7	0.4	1013.4	SW	7	8	9.7	6.8
8	Tiree	1022.1	W	4	8	3.6	1.8	1015.9	W	19	8	9.7	8.7
9	Leuchars	1021.6	W	5	0	2.8	1.4	1013.4	WSW	18	8	9.2	6.5
10	Bishopton	1022.1	S	2	1	3.9	1.4	1015.9	WSW	14	8	9.1	7.5
11	Machrihanish	1022.6	S	1	7	2.9	1.6	1017.7	WSW	19	8	8.7	8.1
12	Boulmer	1021.5	W	8	0	-	-	1016.6	WSW	18	8	-	-
13	Eskdalemuir	1023.6	NW	2	0	-2.1	-3.1	1018.0	SSW	11	8	5.8	4.9
14	Aldergrove	1023.7	NNW	2	0	2.9	1.9	1020.2	WSW	11	8	9.2	7.9
15	Shap	1023.4	NW	1	0	-2.2	-3.2	1019.6	SW	12	8	6.6	4.2
16	Leeming	1022.0	NW	5	0	1.5	0.0	1019.8	WSW	15	8	9.1	3.4
17	Ronaldsway	1022.6	N	5	0	4.9	2.3	1021.2	WSW	14	8	9.2	8.1
18	Bridlington	1020.2	N	7	7	6.1	2.7	1019.7	WSW	8	8	9.9	2.1
19	Crosby	1022.4	ENE	4	0	2.9	-0.5	1022.1	WSW	17	6	10.5	5.9
20	Valley	1022.6	N	5	0	4.4	3.1	1023.2	SW	15	8	9.4	5.7
21	Waddington	1020.6	N	10	6	5.3	3.1	1021.8	WSW	11	1	9.9	0.3
22	Shawbury	1022.2	NNW	5	0	1.9	0.0	1023.1	WSW	10	8	11.2	2.3
23	Weybourne	1018.3	NNE	17	8	6.9	3.6	1021.8	WNW	11	3	10.7	3.0
24	Bedford	1019.3	N	14	1	5.1	3.1	1023.0	WSW	8	0	11.3	-0.7
25	Aberporth	1022.3	NNE	9	0	6.8	3.9	1024.8	W	12	8	9.5	5.3
26	Sennybridge	1022.6	ENE	2	0	0.8	0.2	1024.0	WSW	7	4	9.6	2.8
27	Wattisham	1017.6	N	9	4	4.2	3.2	1022.6	WNW	8	4	10.0	1.9
28	Almondsbury	1021.2	N	4	0	4.5	1.2	1024.6	SW	5	0	11.3	1.4
29	Heathrow	1018.6	NNW	9	8	6.5	2.7	1023.6	W	5	0	12.8	2.4
30	Manston	1016.4	NNW	10	8	6.0	4.0	1023.3	NNW	7	4	9.4	3.9
31	Chivenor	1021.4	NE	2	0	6.5	3.5	1025.9	W	6	0	10.9	3.9
32	Exeter	1020.8	NNE	4	0	4.1	2.2	1025.1	WSW	4	0	11.8	1.9
33	Herstmonceux	1017.0	NNW	6	7	5.9	2.3	1023.5	NW	3	5	11.1	2.1
34	Hurn	1019.9	N	6	0	4.4	1.5	1024.7	WSW	4	1	12.7	3.4
35	Camborne	1020.9	N	13	8	8.8	7.3	1026.5	N	6	0	10.7	3.0

Daily Weather Summary for Thursday 18 April 2024

Selected European readings at (L) 0000 and (R) 1200 UTC

STATIONS		0000 UTC						1200 UTC					
NO	SITE	PRESS	WDIR	WSPD	CLOUD	TEMP	TDEW	PRESS	WDIR	WSPD	CLOUD	TEMP	TDEW
1	Murmansk	1021.8	ESE	2	7	-7.6	-10.7	1023.9	ESE	8	2	-4.8	-12.8
2	Helsinki	1011.5	NE	8	8	-1.0	-4.6	1014.9	SE	4	7	1.5	-6.7
3	Stockholm	1012.8	N	6	-	0.3	-2.5	1014.2	NNE	4	-	3.5	0.9
4	Oslo	1014.4	N	8	-	1.9	-7.1	1013.3	NNE	2	7	6.2	-6.7
5	Reykjavik	1011.6	W	4	8	1.1	0.8	1012.5	SW	5	8	3.1	2.2
6	Moscow	1004.5	-	0	0	5.1	3.1	1007.1	ENE	2	8	9.3	5.4
7	Kiev	1001.9	-	0	8	7.2	5.5	999.4	N	6	8	6.7	5.7
8	Warsaw	1008.8	WNW	4	0	0.9	-0.1	1010.2	WNW	14	7	6.5	3.3
9	Berlin	1012.1	N	4	0	2.0	0.1	1015.6	WNW	10	8	8.8	0.0
10	De Bilt	1015.3	NNW	2	7	3.8	3.8	1020.4	NW	6	7	10.1	2.3
11	Dublin	1023.8	WNW	6	2	2.5	2.0	1022.7	W	14	7	10.2	6.1
12	Cork	1024.6	N	10	4	7.0	5.5	1025.8	WNW	10	6	12.2	5.4
13	Sofia	1004.3	WNW	4	8	4.0	2.6	1006.6	NW	4	6	9.3	1.4
14	Belgrade	1005.5	WSW	4	-	6.8	6.8	1009.7	W	4	8	8.2	5.3
15	Budapest	1005.8	NNW	2	-	7.9	3.9	1008.5	NE	4	-	12.3	1.0
16	Prague	1011.1	W	2	-	3.3	1.0	1014.3	NW	10	6	8.5	-2.6
17	Munich	1012.9	SW	6	6	2.2	0.5	1015.9	NNW	6	7	6.2	1.7
18	Strasbourg	1013.7	SE	1	8	5.0	3.8	1019.0	N	6	6	10.1	4.0
19	Paris	1016.6	WNW	3	4	4.9	2.6	1023.1	NNE	8	6	10.8	2.4
20	Jersey	1019.2	N	12	5	8.2	4.8	1024.9	NE	6	6	11.6	4.1
21	Milan	1007.4	S	2	0	7.6	4.5	1009.1	ESE	11	3	15.1	0.8
22	Marseille	1013.4	NNW	17	-	10.4	1.5	1012.3	NW	36	-	13.5	-0.2
23	Bordeaux	1020.4	W	5	-	8.1	5.2	1022.9	NNE	8	-	13.1	5.7
24	Rome	1007.3	NE	2	-	6.0	3.2	1007.4	WSW	8	2	16.7	3.6
25	Ajaccio	1008.2	NE	5	-	9.0	5.7	1009.5	WSW	20	-	15.9	4.9
26	Barcelona	1015.3	SW	7	7	15.1	11.1	1015.2	SE	10	4	16.2	9.3
27	Majorca	1016.3	SE	2	8	14.5	9.4	1015.5	SW	8	7	17.0	11.4
28	Madrid	1016.1	ENE	4	0	12.4	2.9	1014.9	ENE	4	1	19.6	4.0
29	Lisbon	1012.6	N	4	-	20.1	11.1	1013.6	E	4	-	22.1	15.2
30	Athens	1001.6	W	9	-	18.5	8.1	1006.6	W	7	2	23.4	4.7
31	Malta	1011.8	NW	14	1	14.3	9.5	1013.0	NW	16	2	19.2	8.8
32	Gibraltar	1015.4	E	7	8	18.1	14.1	1015.7	E	9	2	18.7	12.9

Daily Weather Summary for Thursday 18 April 2024

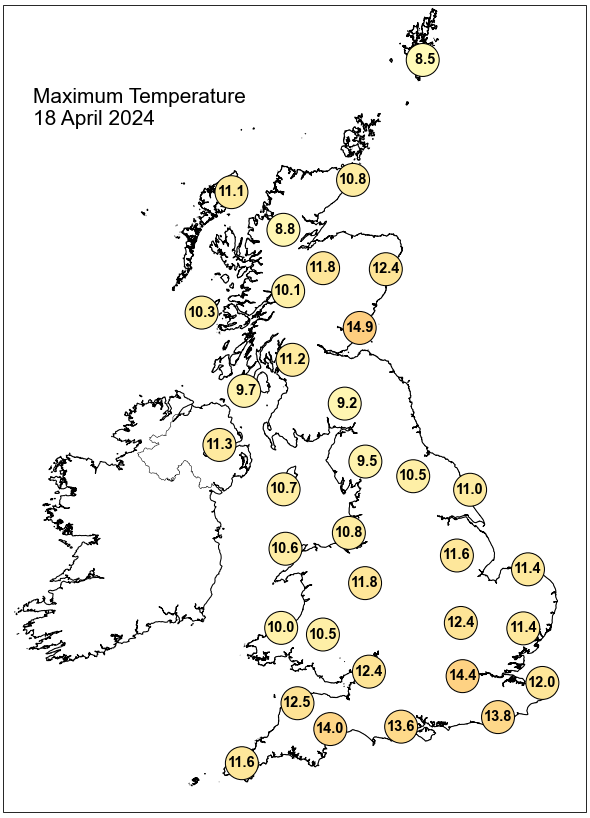

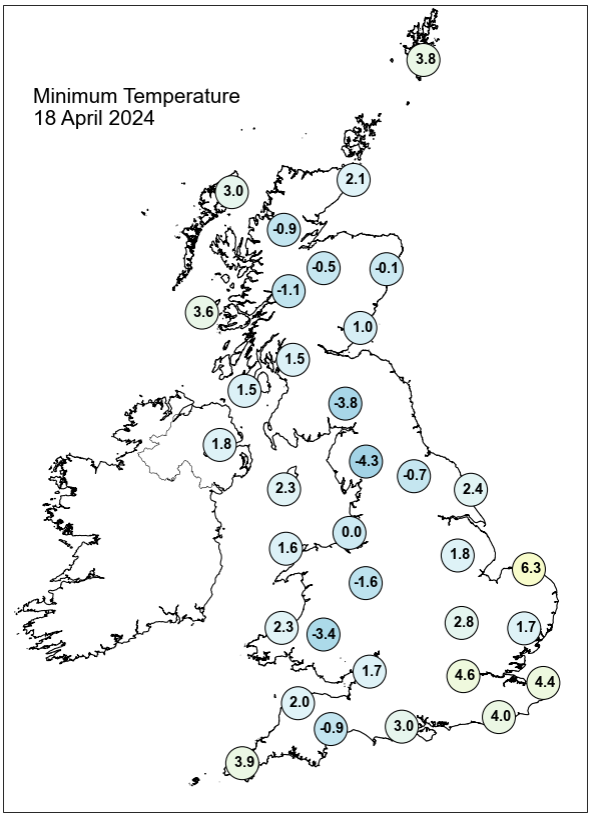

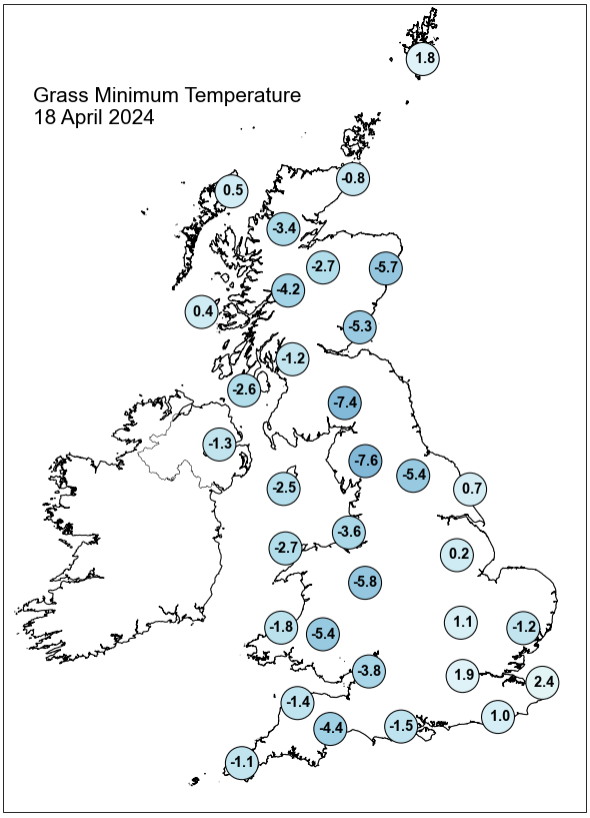

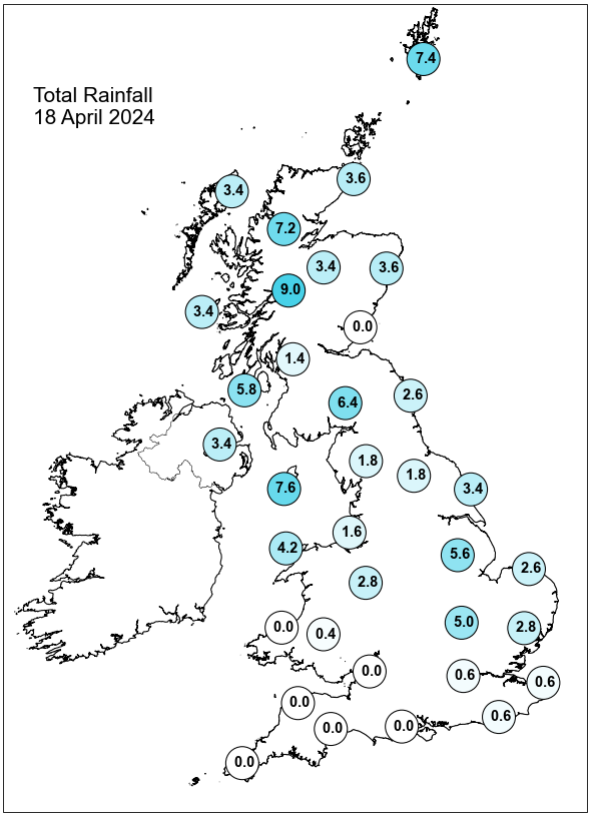

Daily Weather Summary for Thursday 18 April 2024

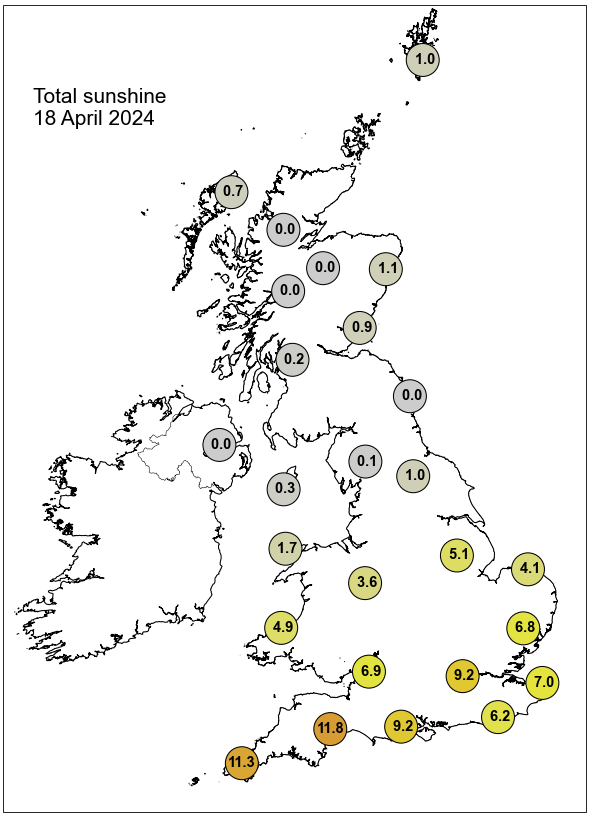

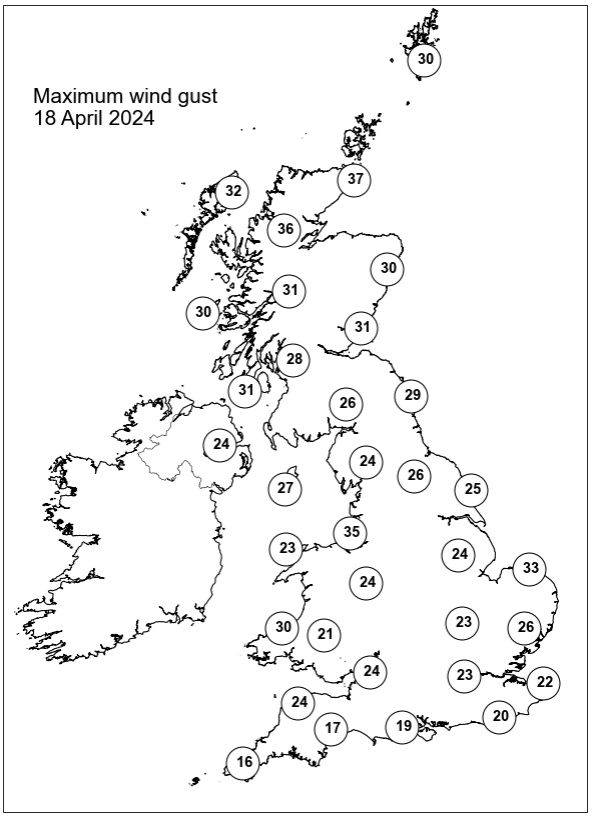

None of the selected stations observed a day of sleet or snow falling or non-zero snow depth at 0900 UTC.

Daily Weather Summary for Friday 19 April 2024

This day's summary created 26/04/2024 07:48

Summary of the UK Weather for Friday 19 April 2024

Rain associated with frontal systems tracked southeast, that in the southeast cleared early in the night leaving cloudier zones with patchy light rain across the south and west. Some clearer spells developed further north and east, but further showers came across the northeast and some snow on higher hills. There were northwesterly to westerly winds, strong in the far northeast but generally breezy from the west. A band of showery rain continues to move southwards, some showers were heavy with some thunder. Elsewhere fairly dry and cloudy with a few spells of clear skies, especially across northern Scotland and Wales through the afternoon. The majority of the cloud cleared overnight leaving only patchy cloud along eastern coasts and north Scotland. Residual showers dried out with the odd light shower in the east.

Daily Extremes

Highest Maximum	**17.1°C** Preston, Cove House (Dorset, 44mAMSL)
Lowest Maximum	**4.8°C** Lerwick (Shetland, 82mAMSL)
Highest Minimum	**9.5°C** Scilly: St Marys Airport (Isles Of Scilly, 31mAMSL)
Lowest Minimum	**0.8°C** Altnaharra No 2 (Sutherland, 81mAMSL)
Lowest Grass Minimum	**-1.8°C** Tealing (Angus, 117mAMSL)
Most Rainfall	**5.4mm** Buxton, Cat And Fiddle (Derbyshire, 515mAMSL)
Most Sunshine	**11.6hr** Bute: Rothesay No2 (Buteshire, 36mAMSL)
Highest Gust	**44Kt 51mph** Baltasound No 2 (Shetland, 15mAMSL)
Highest Gust (mountain)*	**64Kt 74mph** Cairnwell (Aberdeenshire, 928mAMSL)
Greatest Snow Depth at 0900 UTC	No non-zero values.

mAMSL refers to station elevation in metres above mean sea level.

*Mountain stations are above 500mAMSL.

Daily Weather Summary for Friday 19 April 2024

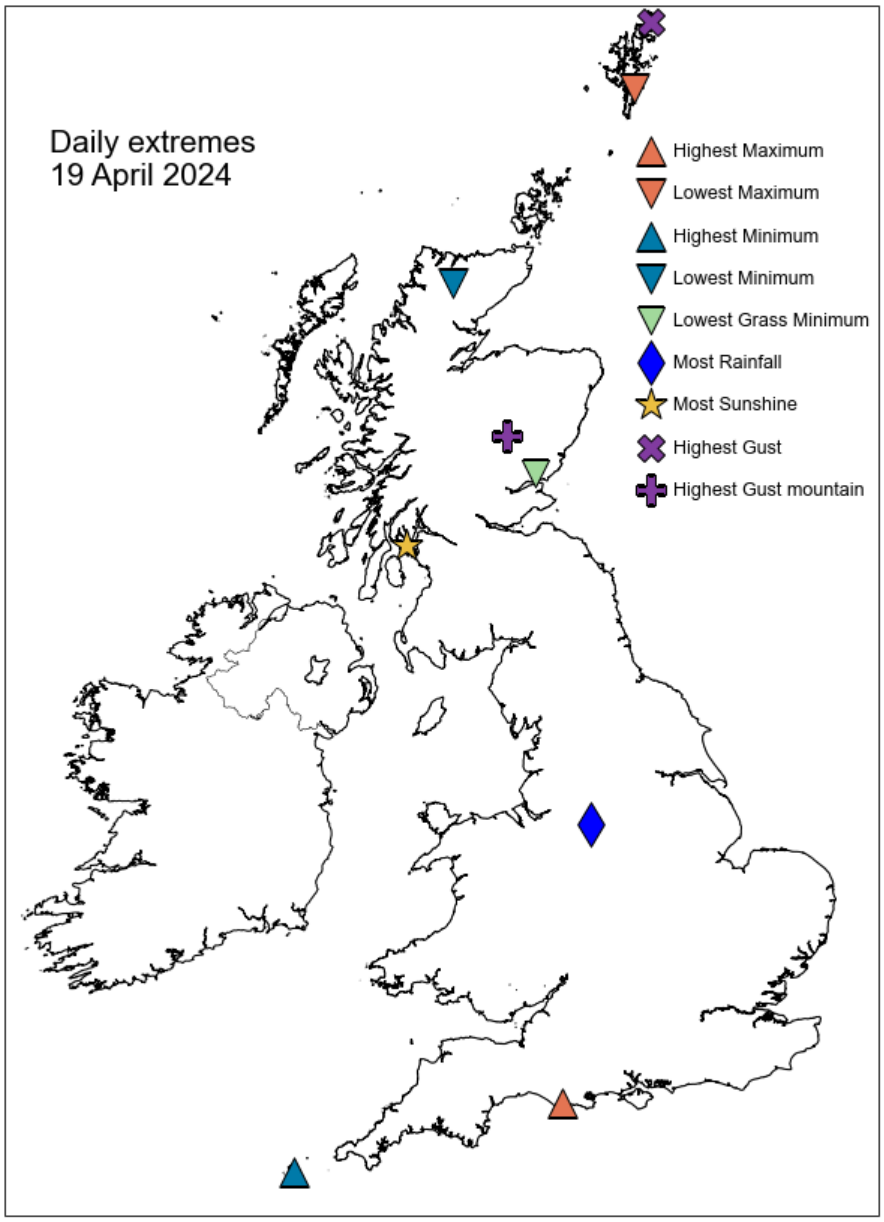

Daily Weather Summary for Friday 19 April 2024

North Atlantic and Europe analysis charts and satellite images at 0000 UTC

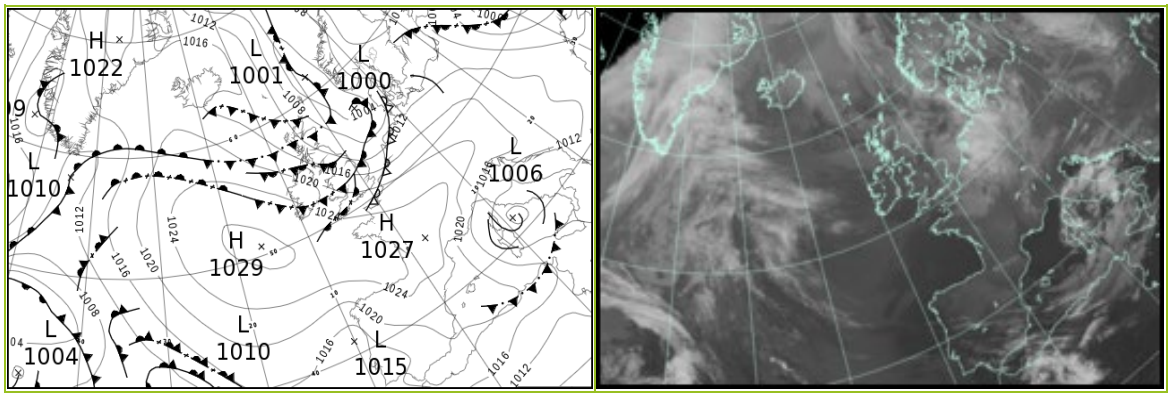

North Atlantic and Europe analysis charts and satellite images at 1200 UTC

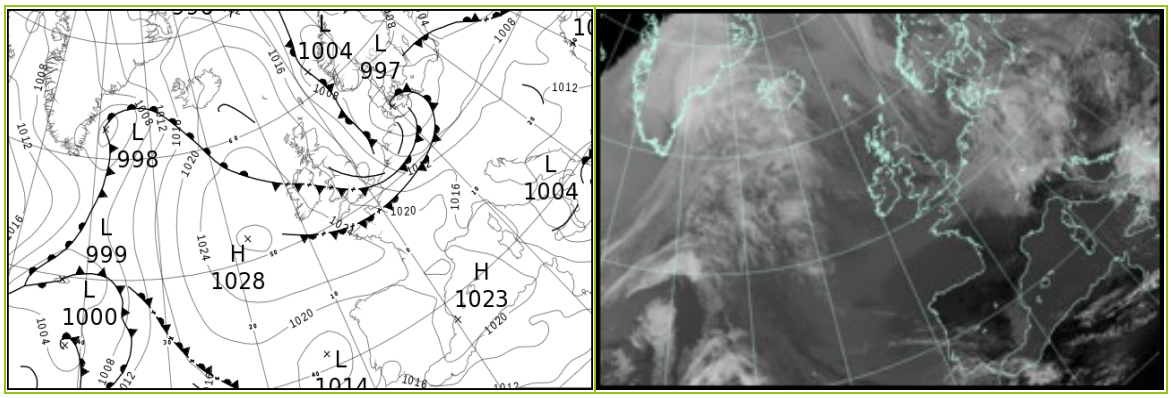

All satellite imagery copyright Met Office and EUMETSAT (European Organisation for the Exploitation of Meteorological Satellites). These show infra-red images from the geostationary MSG satellite. The rainfall rates are derived from both rain-radar and satellite data.

Daily Weather Summary for Friday 19 April 2024

UK satellite and rain-radar precipitation rates at (L) 0000 and (R) 1200 UTC



UK wind speed and direction at (L) 0000 and (R) 1200 UTC

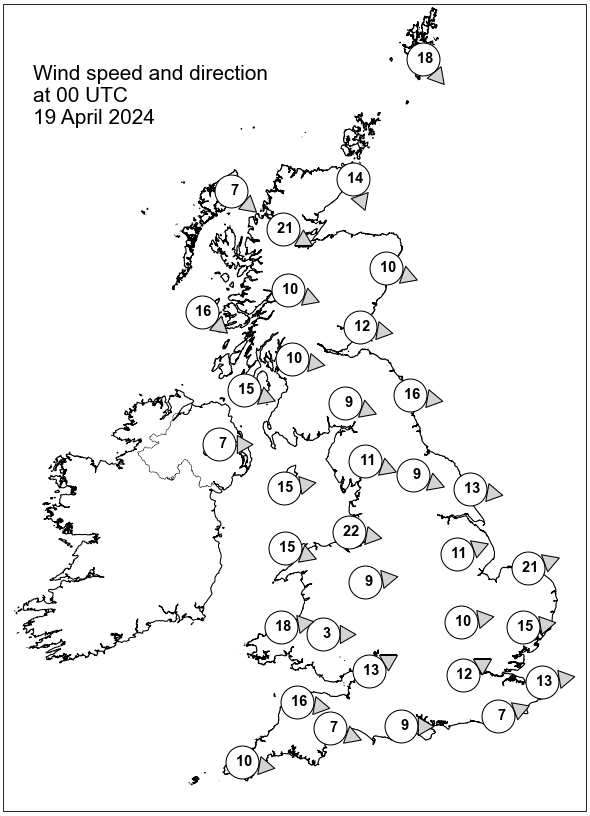

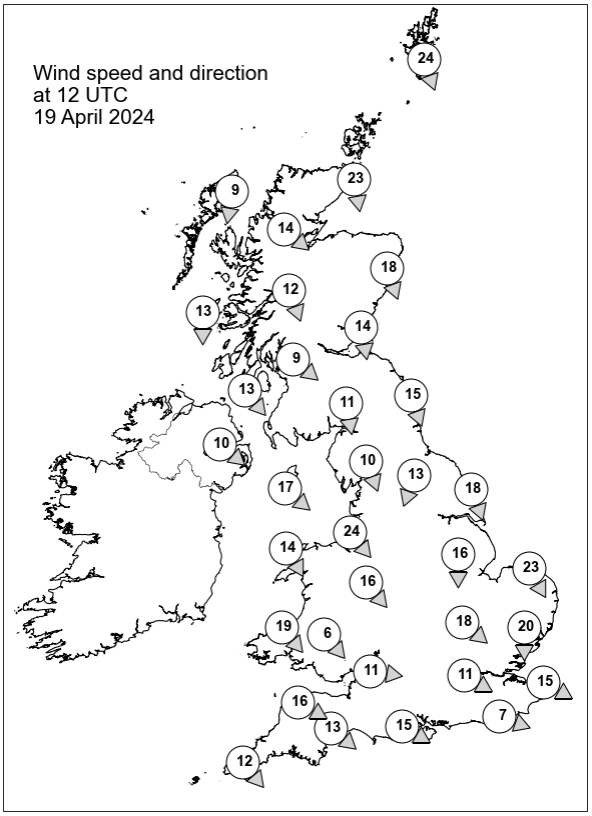

Daily Weather Summary for Friday 19 April 2024

Selected UK readings at (L) 0000 and (R) 1200 UTC

STATIONS		0000 UTC						1200 UTC					
NO	SITE	PRESS	WDIR	WSPD	CLOUD	TEMP	TDEW	PRESS	WDIR	WSPD	CLOUD	TEMP	TDEW
1	Lerwick	1005.1	NW	18	8	4.6	3.3	1014.8	NNW	24	8	3.7	-2.7
2	Wick	1009.5	NNW	14	8	5.9	4.5	1019.2	N	23	4	7.1	-0.3
3	Stornoway	1013.5	NW	7	8	6.5	4.5	1022.0	N	9	8	9.1	1.9
4	Loch Glascarnoch	1012.1	WNW	21	8	5.4	3.8	1021.1	NW	14	4	8.0	1.3
5	Aviemore	1011.4	-	-	8	6.0	3.6	1019.9	-	-	8	8.0	-1.9
6	Dyce	1009.2	WNW	10	8	8.0	5.0	1018.5	NNW	18	4	5.7	0.7
7	Tulloch Bridge	1013.0	WNW	10	8	6.7	5.1	1020.9	NNW	12	8	8.5	-1.5
8	Tiree	1015.9	NW	16	8	9.1	6.9	1022.4	N	13	1	9.9	5.0
9	Leuchars	1010.7	W	12	8	9.6	4.3	1018.5	N	14	8	11.1	-2.0
10	Bishopton	1013.6	W	10	8	9.0	5.3	1019.6	NW	9	4	11.3	3.8
11	Machrihanish	1016.3	WNW	15	8	9.2	7.6	1020.9	NW	13	0	11.2	6.3
12	Boulmer	1010.9	W	16	7	-	-	1017.9	NNW	15	8	-	-
13	Eskdalemuir	1013.6	WNW	9	8	7.6	4.9	1018.7	N	11	8	8.8	1.1
14	Aldergrove	1018.5	W	7	8	8.8	8.3	1021.8	NW	10	8	10.9	5.6
15	Shap	1014.5	WNW	11	8	8.5	5.6	1018.4	NNW	10	8	9.0	3.7
16	Leeming	1012.9	WNW	9	8	10.0	6.1	1017.6	NNE	13	6	11.8	1.3
17	Ronaldsway	1017.5	W	15	8	9.6	8.1	1020.8	NW	17	0	11.1	4.9
18	Bridlington	1011.3	W	13	1	9.4	7.2	1016.2	NNW	18	1	9.4	1.1
19	Crosby	1017.2	W	22	8	10.0	8.4	1019.2	NW	24	0	11.9	7.8
20	Valley	1019.1	WNW	15	8	10.1	8.1	1021.3	NNW	14	5	11.8	6.8
21	Waddington	1014.3	WSW	11	8	9.0	7.8	1016.8	N	16	8	10.2	2.8
22	Shawbury	1017.9	W	9	8	9.9	8.0	1018.6	NW	16	4	11.9	5.5
23	Weybourne	1012.8	WSW	21	8	8.7	7.5	1015.2	NNW	23	8	9.6	5.5
24	Bedford	1016.4	W	10	8	8.8	6.8	1016.4	NW	18	8	10.9	4.6
25	Aberporth	1021.0	W	18	8	9.6	6.8	1021.4	NW	19	8	9.2	8.9
26	Sennybridge	1020.6	W	3	8	7.7	6.5	1020.3	NW	6	8	9.4	7.9
27	Wattisham	1015.4	W	15	8	7.3	5.9	1015.1	N	20	8	9.1	5.5
28	Almondsbury	1019.9	WSW	13	8	9.6	7.6	1019.2	W	11	8	12.8	8.2
29	Heathrow	1018.4	WSW	12	8	8.3	6.7	1016.8	WNW	11	8	12.3	10.1
30	Manston	1017.3	W	13	8	7.4	4.3	1014.1	WNW	15	8	13.2	9.6
31	Chivenor	1022.2	W	16	8	10.4	8.5	1021.8	WNW	16	8	11.9	9.2
32	Exeter	1021.9	WNW	7	8	9.7	7.0	1020.5	NW	13	8	13.9	9.1
33	Herstmonceux	1019.2	WSW	7	8	8.0	5.9	1016.0	WNW	7	8	11.9	8.0
34	Hurn	1021.0	W	9	8	9.0	5.0	1018.8	WNW	15	8	13.5	8.6
35	Camborne	1024.4	W	10	8	9.1	6.9	1023.8	NW	12	8	11.0	8.8

Daily Weather Summary for Friday 19 April 2024

Selected European readings at (L) 0000 and (R) 1200 UTC

STATIONS		0000 UTC						1200 UTC					
NO	SITE	PRESS	WDIR	WSPD	CLOUD	TEMP	TDEW	PRESS	WDIR	WSPD	CLOUD	TEMP	TDEW
1	Murmansk	1025.8	SE	8	0	-10.8	-15.4	1025.6	SE	8	0	-6.2	-14.4
2	Helsinki	1013.4	NE	8	0	-2.5	-7.3	1006.6	NNE	10	8	-1.1	-8.5
3	Stockholm	1012.4	N	4	-	-0.5	-2.3	1009.0	N	6	-	2.5	-5.3
4	Oslo	1010.3	E	4	-	0.4	0.1	1009.8	NE	4	5	4.0	-2.0
5	Reykjavik	1018.1	NNW	5	5	0.7	-2.7	1019.1	ESE	6	7	2.5	-4.2
6	Moscow	999.7	ENE	2	8	5.4	4.8	993.2	S	6	6	14.6	3.9
7	Kiev	998.3	W	6	8	4.4	3.1	1007.5	W	8	6	9.7	1.6
8	Warsaw	1011.4	W	6	0	1.1	-0.7	1006.0	WNW	12	5	9.8	-0.1
9	Berlin	1013.4	WSW	6	8	6.2	3.0	1002.8	SW	6	8	5.7	4.1
10	De Bilt	1013.6	WSW	8	8	7.4	6.6	1008.3	NW	14	8	10.6	7.0
11	Dublin	1020.4	W	16	7	9.4	7.2	1022.7	N	10	8	10.2	8.8
12	Cork	1024.5	NW	14	7	8.7	5.6	1024.5	NNW	12	7	11.4	7.7
13	Sofia	1013.4	N	2	0	3.6	0.6	1010.7	ENE	2	6	12.6	-0.4
14	Belgrade	1013.6	S	2	-	6.1	6.1	1014.4	NNW	4	4	12.2	-0.5
15	Budapest	1014.1	NNW	4	-	5.8	-0.1	1013.1	WNW	6	-	12.8	-3.5
16	Prague	1017.5	WSW	4	-	1.2	-2.9	1007.6	WSW	8	8	8.7	0.2
17	Munich	1020.9	WSW	6	8	3.4	1.2	1013.0	WSW	16	8	6.8	0.2
18	Strasbourg	1021.9	SSW	4	7	4.1	2.8	1014.5	SSW	13	8	7.5	4.1
19	Paris	1023.0	W	7	8	8.3	3.3	1018.1	W	14	7	11.9	7.0
20	Jersey	1024.0	WNW	11	0	8.7	5.7	1021.4	WNW	15	8	12.3	8.3
21	Milan	1016.7	N	2	0	6.8	4.1	1014.6	W	4	0	16.9	-5.9
22	Marseille	-	-	-	-	-	-	1018.0	NW	20	-	18.5	-4.3
23	Bordeaux	1026.0	SE	1	-	5.6	2.8	1022.7	ENE	5	-	16.9	0.9
24	Rome	1008.2	ENE	6	3	8.7	5.2	1012.9	N	11	3	18.4	3.8
25	Ajaccio	1011.6	NE	5	8	6.9	5.5	1017.5	WNW	14	-	18.9	4.3
26	Barcelona	1022.4	NNE	3	1	11.3	6.8	1021.4	WSW	19	1	17.3	8.0
27	Majorca	1022.3	ENE	8	5	13.0	0.4	1022.1	WSW	14	1	18.7	5.3
28	Madrid	1021.7	N	8	0	9.2	1.0	1018.8	E	3	0	17.7	7.6
29	Lisbon	1015.8	WSW	6	-	15.4	14.6	1016.8	SW	9	-	18.6	13.8
30	Athens	1010.0	W	5	-	16.5	5.2	1008.7	SE	8	-	22.5	7.6
31	Malta	1013.4	WNW	3	0	12.8	9.5	1012.3	WNW	29	3	17.1	7.7
32	Gibraltar	1017.1	E	9	5	17.7	15.2	1019.3	E	23	8	18.9	14.6

Daily Weather Summary for Friday 19 April 2024

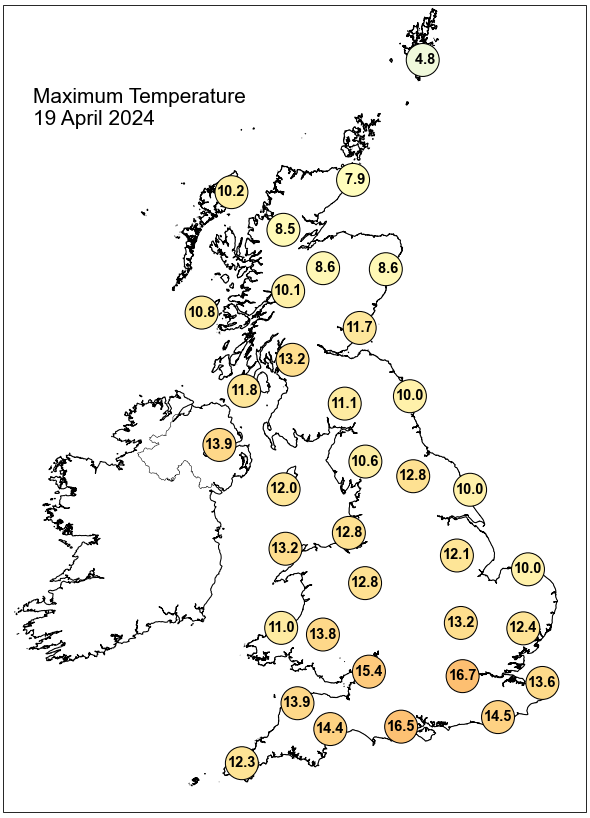

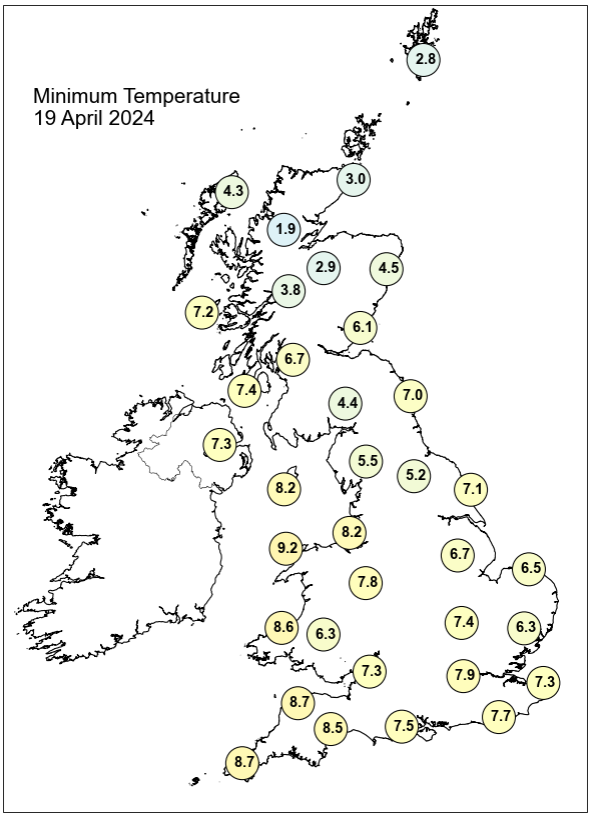

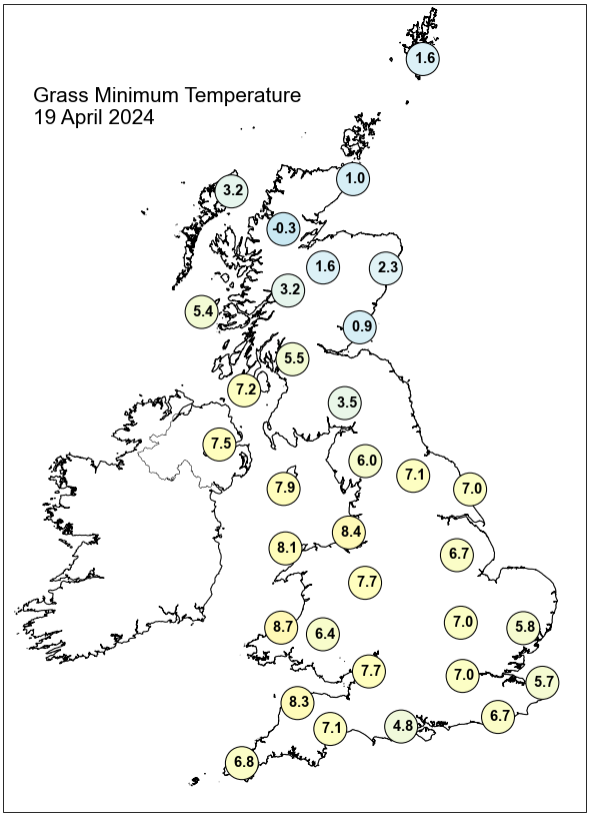

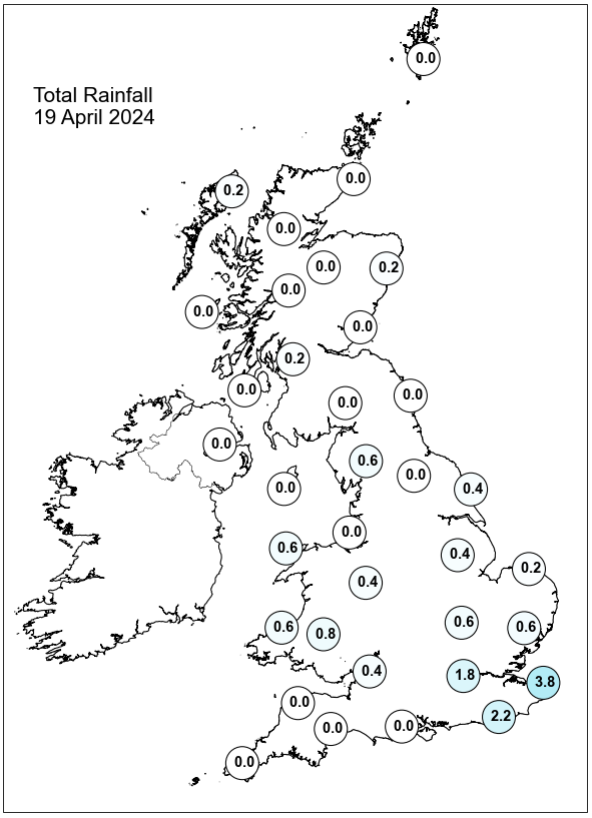

Daily Weather Summary for Friday 19 April 2024

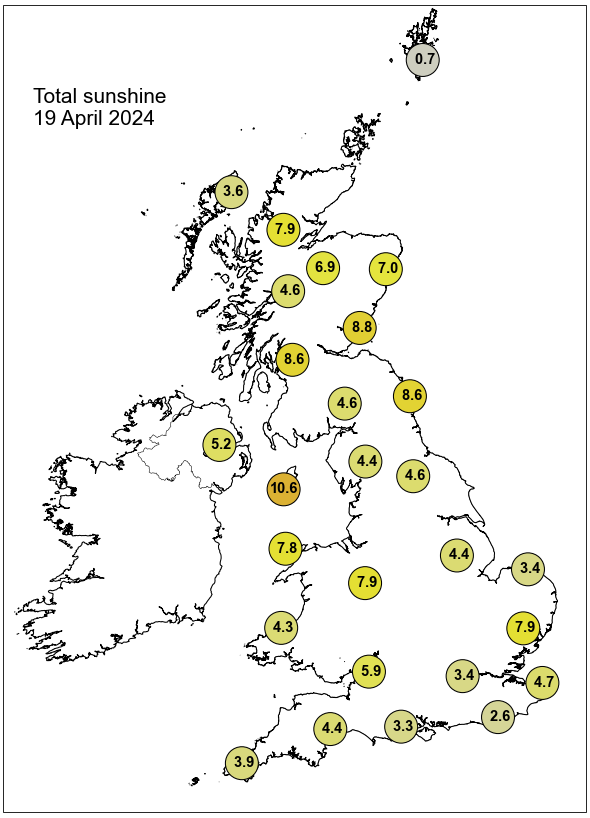

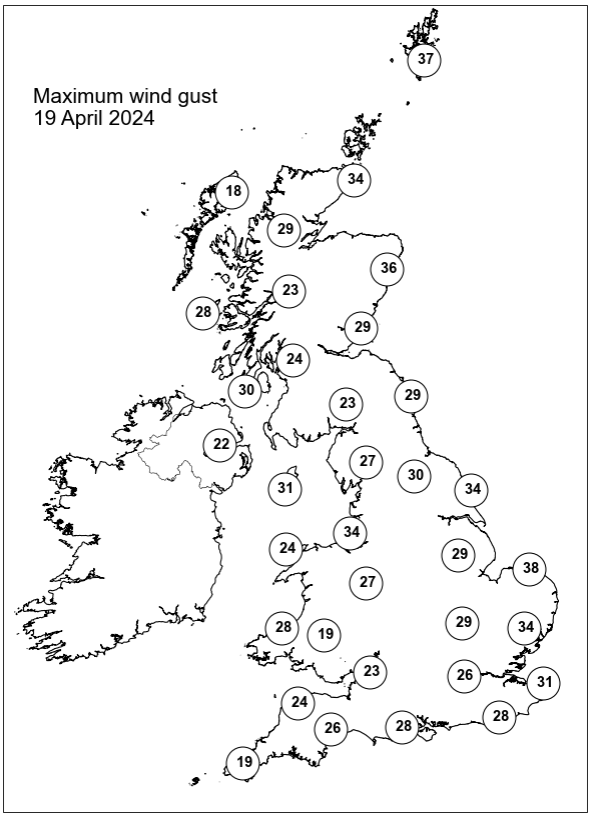

None of the selected stations observed a day of sleet or snow falling or non-zero snow depth at 0900 UTC.

Daily Weather Summary for Saturday 20 April 2024

This day's summary created 27/04/2024 04:03

Summary of the UK Weather for Saturday 20 April 2024

A dry night with clear periods, apart from the odd isolated light shower near the east coast. During the night there was some isolated fog in Northern Ireland, central parts Scotland and the southwest. It was chilly with patchy air frost and widespread grass frost under clear areas away from the northerly/northwesterly breeze in the east and southeast coasts. The dry theme continued into the day, and it was bright, particularly across central and western England, and Northern Ireland. In northern and eastern parts, however, it was a cloudier day with the occasional shower. There were some outbreaks of rain across northern Scotland, with the west and south of Scotland remaining dry with clear spells. Cloud became more widespread through the afternoon and into the evening, with a more persistent band of rain developing over Scotland and moving southwards.

Daily Extremes

Highest Maximum	**16.2°C** Usk No 2 (Monmouthshire, 25mAMSL)
Lowest Maximum	**6.3°C** Fair Isle (Shetland, 57mAMSL) also Lerwick (Shetland, 82mAMSL)
Highest Minimum	**8.7°C** Scilly: St Marys Airport (Isles Of Scilly, 31mAMSL)
Lowest Minimum	**-4.0°C** Shap (Cumbria, 263mAMSL)
Lowest Grass Minimum	**-8.5°C** Brampton No 3 (Cumbria, 117mAMSL)
Most Rainfall	**6.0mm** Orkney: Loch Of Hundland (Orkney, 28mAMSL)
Most Sunshine	**13.2hr** Exeter Airport No 2 (Devon, 27mAMSL) also Aberporth (Dyfed, 133mAMSL)
Highest Gust	**40Kt 46mph** Donna Nook No 2 (Lincolnshire, 8mAMSL)
Highest Gust (mountain)*	**32Kt 37mph** Cairngorm Summit (Inverness-shire, 1237mAMSL)
Greatest Snow Depth at 0900 UTC	No non-zero values.

mAMSL refers to station elevation in metres above mean sea level.

*Mountain stations are above 500mAMSL.

Daily Weather Summary for Saturday 20 April 2024

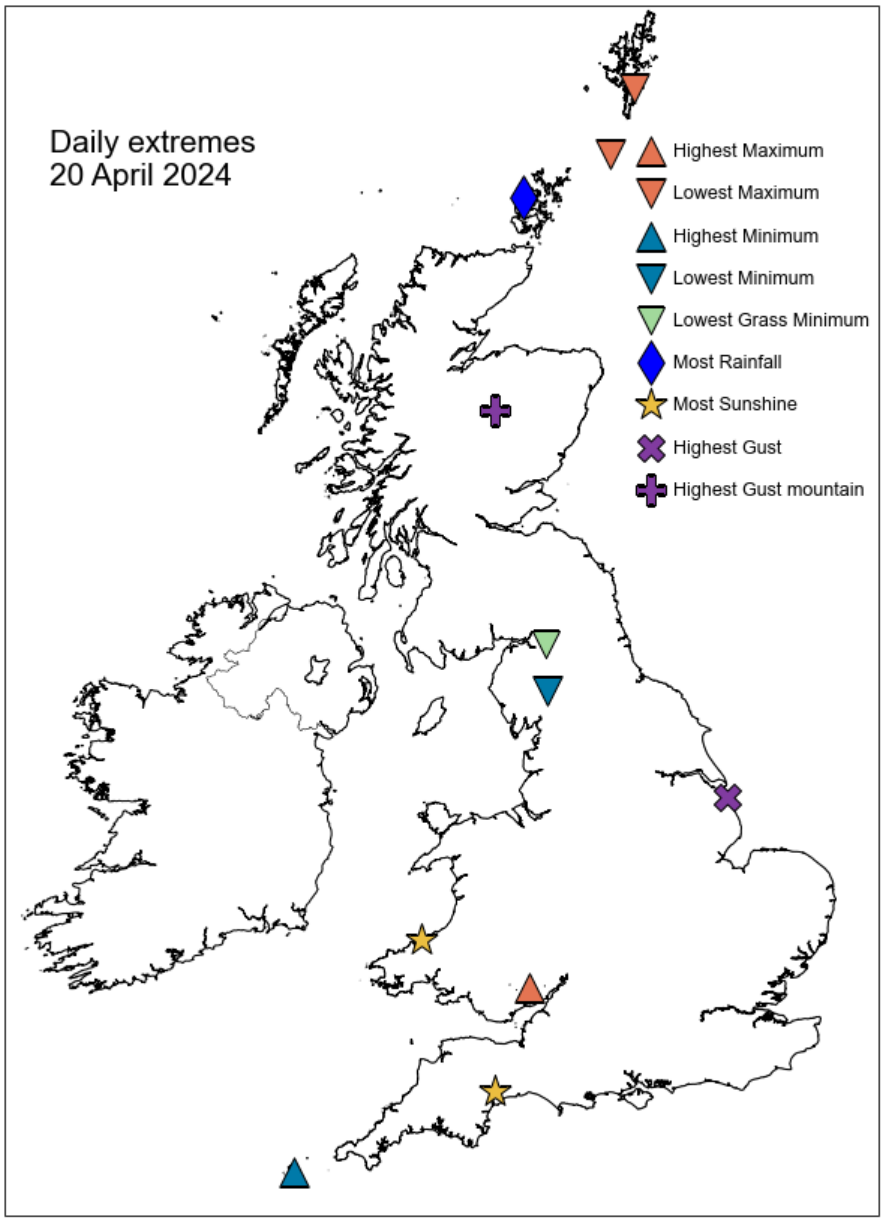

Daily Weather Summary for Saturday 20 April 2024

North Atlantic and Europe analysis charts and satellite images at 0000 UTC

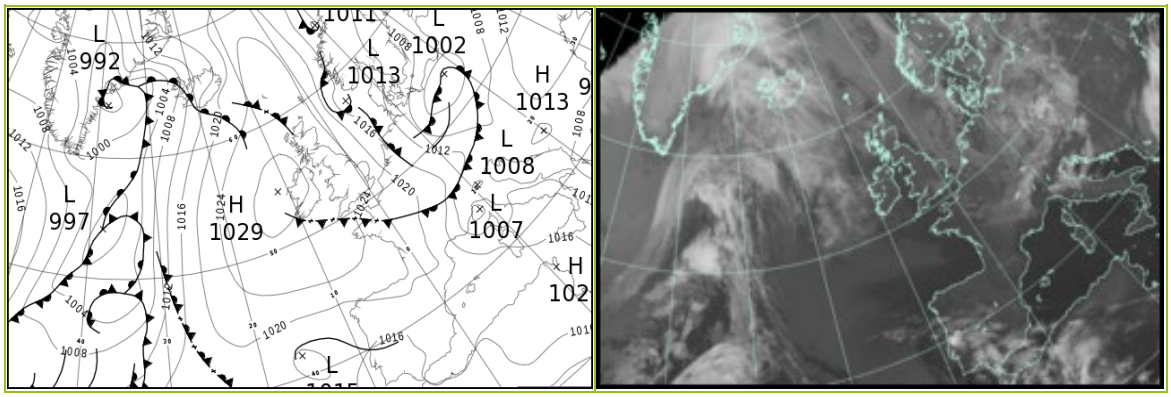

North Atlantic and Europe analysis charts and satellite images at 1200 UTC

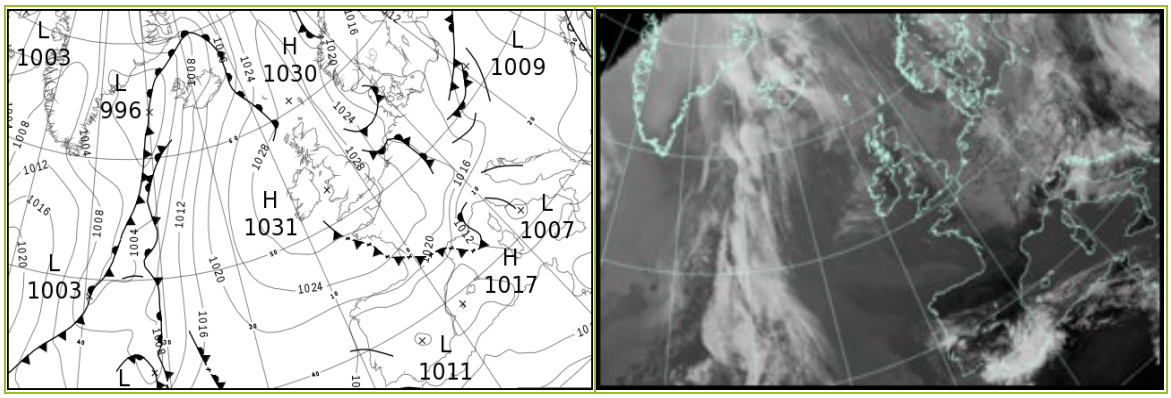

All satellite imagery copyright Met Office and EUMETSAT (European Organisation for the Exploitation of Meteorological Satellites). These show infra-red images from the geostationary MSG satellite. The rainfall rates are derived from both rain-radar and satellite data.

Daily Weather Summary for Saturday 20 April 2024

UK satellite and rain-radar precipitation rates at (L) 0000 and (R) 1200 UTC

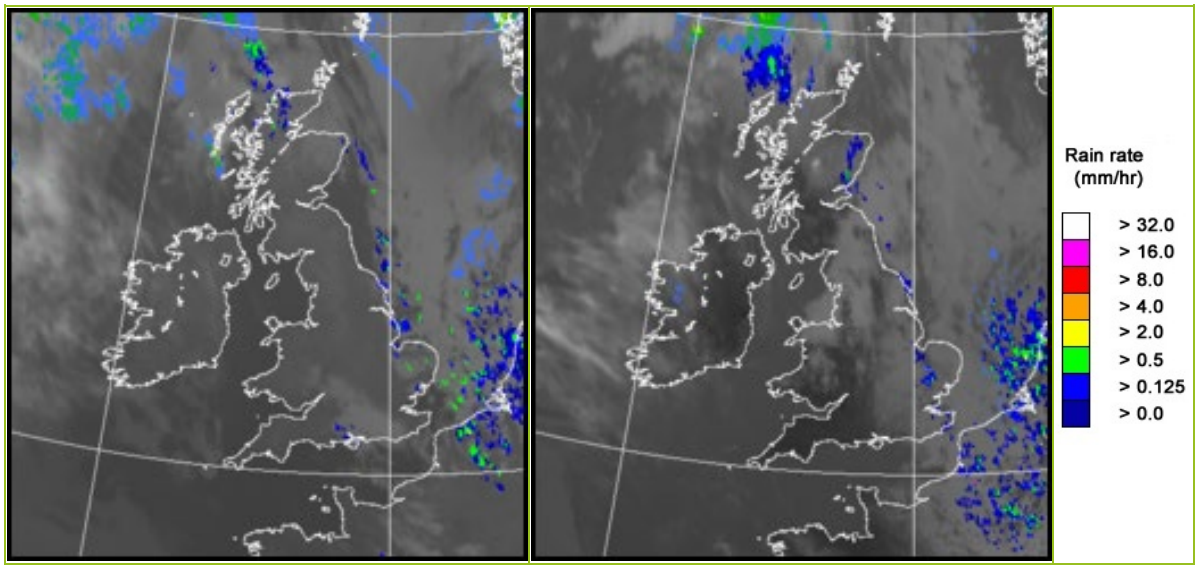

UK wind speed and direction at (L) 0000 and (R) 1200 UTC

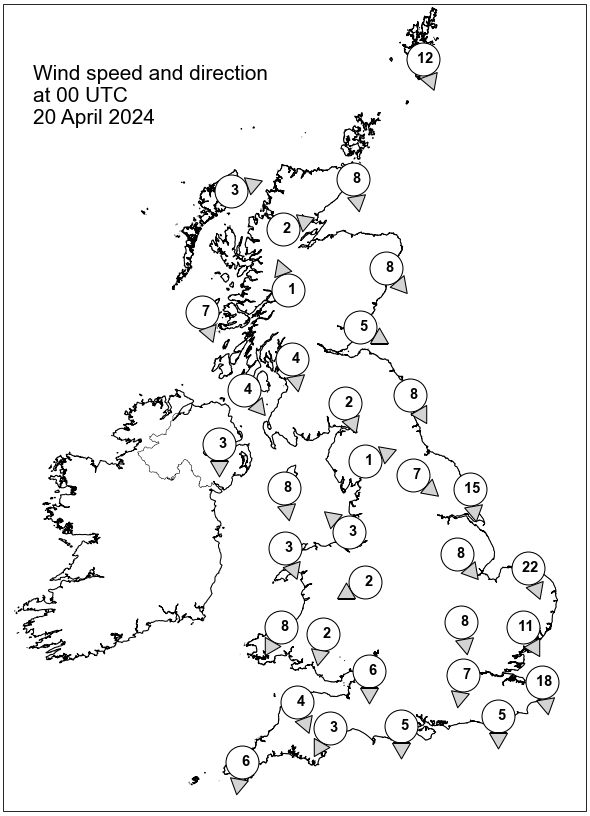

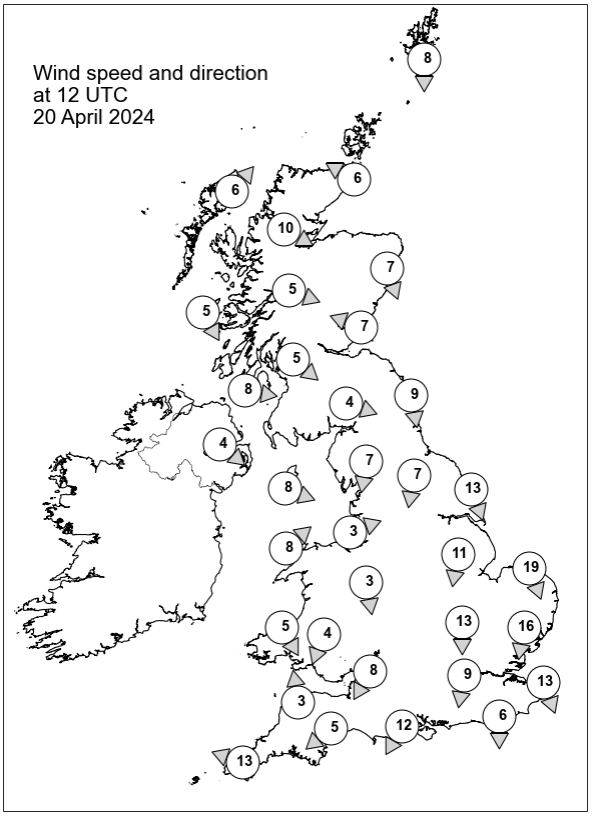

Daily Weather Summary for Saturday 20 April 2024

Selected UK readings at (L) 0000 and (R) 1200 UTC

STATIONS		0000 UTC						1200 UTC					
NO	SITE	PRESS	WDIR	WSPD	CLOUD	TEMP	TDEW	PRESS	WDIR	WSPD	CLOUD	TEMP	TDEW
1	Lerwick	1024.9	NNW	12	8	2.5	-3.6	1029.3	N	8	7	5.6	-3.5
2	Wick	1026.5	N	8	8	3.3	-0.6	1029.9	ESE	6	6	8.1	1.7
3	Stornoway	1026.9	WSW	3	8	4.1	3.0	1029.3	SW	6	8	10.6	6.1
4	Loch Glascarnoch	1027.8	WSW	2	4	0.4	-1.5	1029.7	WNW	10	8	9.2	2.8
5	Aviemore	1027.8	-	-	8	-0.6	-2.2	1029.4	-	-	8	8.8	2.2
6	Dyce	1026.3	NW	8	8	4.2	-0.7	1030.0	NNW	7	8	7.4	1.6
7	Tulloch Bridge	1028.9	SSE	1	0	-2.2	-3.1	1030.1	WNW	5	7	10.2	1.8
8	Tiree	1027.9	NNW	7	0	5.2	3.6	1030.7	NNW	5	3	11.4	5.6
9	Leuchars	1026.8	WNW	5	0	3.7	-1.6	1030.2	ESE	7	8	7.7	1.1
10	Bishopton	1027.0	N	4	0	1.8	-1.0	1029.5	NW	5	0	12.9	3.7
11	Machrihanish	1027.3	NW	4	0	4.2	2.3	1030.4	W	8	0	10.2	6.3
12	Boulmer	1026.2	NNW	8	0	-	-	1030.1	N	9	8	-	-
13	Eskdalemuir	1028.2	NNW	2	0	-1.9	-3.0	1029.3	WNW	4	7	10.8	0.4
14	Aldergrove	1027.9	N	3	0	3.8	2.7	1030.5	NW	4	0	11.6	4.5
15	Shap	1027.8	WSW	1	0	-2.2	-3.4	1029.6	N	7	8	9.9	1.6
16	Leeming	1026.2	NW	7	0	2.7	-0.9	1029.9	N	7	3	10.4	1.0
17	Ronaldsway	1026.7	N	8	0	7.1	4.3	1030.1	WNW	8	0	12.0	3.5
18	Bridlington	1023.7	N	15	8	5.6	0.1	1029.2	NNW	13	8	7.6	2.4
19	Crosby	1026.8	SE	3	0	3.7	1.1	1030.5	WSW	3	8	11.1	-0.4
20	Valley	1026.7	NNW	3	0	5.9	4.4	1030.5	SW	8	2	11.8	7.1
21	Waddington	1025.4	NW	8	0	3.5	-1.2	1029.8	N	11	8	8.0	1.6
22	Shawbury	1027.0	ENE	2	0	5.5	0.5	1030.4	N	3	8	10.5	0.1
23	Weybourne	1022.4	NNW	22	8	7.0	1.4	1028.2	NNW	19	8	8.5	1.9
24	Bedford	1025.4	N	8	0	3.7	-1.8	1029.4	N	13	8	9.1	0.0
25	Aberporth	1026.5	NNE	8	0	7.8	5.5	1030.8	NNW	5	0	10.3	6.2
26	Sennybridge	1027.2	N	2	0	1.7	0.9	1029.8	NNE	4	7	11.1	0.5
27	Wattisham	1023.4	NNW	11	6	3.8	0.5	1027.9	N	16	8	8.4	-0.4
28	Almondsbury	1025.8	N	6	8	7.7	4.0	1030.2	NNE	8	0	11.1	-0.7
29	Heathrow	1025.2	N	7	8	7.4	0.5	1029.3	N	9	8	10.0	-0.7
30	Manston	1022.8	N	18	6	6.2	-0.3	1027.9	NNW	13	8	8.6	3.9
31	Chivenor	1025.5	NNW	4	0	7.7	5.2	1030.1	S	3	0	12.4	2.0
32	Exeter	1024.9	NNE	3	0	5.8	3.8	1029.9	NE	5	1	12.3	0.7
33	Herstmonceux	1023.9	N	5	8	6.7	1.4	1028.4	N	6	8	9.5	1.7
34	Hurn	1024.5	N	5	1	4.4	3.5	1029.4	NNE	12	1	11.7	0.1
35	Camborne	1026.1	N	6	0	9.0	7.7	1030.0	ESE	13	0	11.8	2.6

Daily Weather Summary for Saturday 20 April 2024

Selected European readings at (L) 0000 and (R) 1200 UTC

STATIONS		0000 UTC						1200 UTC					
NO	SITE	PRESS	WDIR	WSPD	CLOUD	TEMP	TDEW	PRESS	WDIR	WSPD	CLOUD	TEMP	TDEW
1	Murmansk	1024.5	NE	4	5	-11.0	-13.5	1022.2	ENE	12	7	-4.9	-10.4
2	Helsinki	1002.9	NW	6	8	-4.0	-5.2	1009.8	NW	2	8	-1.2	-5.2
3	Stockholm	1008.8	NW	8	-	-1.6	-5.9	1014.7	N	8	-	1.7	-6.4
4	Oslo	1012.4	NNE	4	-	0.7	-0.7	1015.8	NNE	10	4	7.6	-6.1
5	Reykjavik	1011.9	SSE	12	8	6.5	4.7	1009.0	S	14	8	8.9	7.6
6	Moscow	1009.8	S	2	6	3.0	-1.8	1018.6	S	2	7	11.8	-1.2
7	Kiev	1014.0	SW	4	0	2.1	0.6	1015.3	ESE	4	7	13.1	0.5
8	Warsaw	1004.1	SSE	6	8	4.6	3.7	1010.2	SW	4	7	6.4	5.2
9	Berlin	1003.3	WNW	6	8	6.0	5.0	1016.5	NNE	6	7	7.1	1.3
10	De Bilt	1016.8	NNW	6	8	5.6	4.5	1022.2	NW	10	7	9.8	4.1
11	Dublin	1028.1	NW	4	1	1.4	0.5	1030.5	N	4	5	12.8	2.6
12	Cork	1027.5	N	6	1	8.2	7.0	1030.2	SE	6	3	12.3	4.1
13	Sofia	1009.4	SSE	4	6	8.2	1.6	1007.6	NE	4	6	13.2	1.2
14	Belgrade	1011.2	SSE	2	-	5.5	2.2	1009.9	NNE	6	4	15.4	-1.9
15	Budapest	1009.7	ESE	2	-	3.1	0.5	1011.3	N	4	-	11.8	2.0
16	Prague	1005.7	SW	4	-	3.8	2.7	1014.8	NW	10	8	4.4	2.3
17	Munich	1012.3	W	10	8	4.0	1.3	1017.9	WNW	12	8	7.3	0.4
18	Strasbourg	1016.1	WNW	10	-	6.1	2.5	1021.0	NW	10	-	11.4	3.7
19	Paris	1022.1	N	6	1	6.1	2.2	1026.4	N	11	7	9.2	1.6
20	Jersey	1023.0	NNE	9	0	9.9	7.8	1028.8	NNE	14	0	10.6	0.8
21	Milan	1008.4	W	7	0	11.9	4.5	1010.3	N	13	2	18.4	-6.5
22	Marseille	1014.9	NW	10	-	12.0	4.5	1014.2	NW	34	-	14.3	0.5
23	Bordeaux	1021.7	WNW	3	-	8.7	6.0	1022.7	ENE	12	6	16.5	4.2
24	Rome	1012.7	NNE	1	0	7.1	2.6	1007.5	ESE	13	3	16.9	9.9
25	Ajaccio	1014.9	NNE	7	-	8.0	2.0	1009.0	SW	13	-	19.4	10.7
26	Barcelona	1017.8	WSW	8	1	13.7	9.7	1016.4	SSW	7	1	17.5	11.2
27	Majorca	1018.9	-	0	0	7.7	5.5	1016.5	SW	13	5	18.9	7.4
28	Madrid	1017.5	SSE	2	7	11.3	6.4	1012.9	N	5	4	22.6	4.7
29	Lisbon	1015.2	NW	4	-	16.3	12.1	1013.8	E	5	-	23.5	14.4
30	Athens	1001.3	N	5	-	13.5	8.3	1008.9	WNW	9	-	20.1	3.5
31	Malta	1015.7	NW	9	0	12.4	7.1	1015.1	W	14	2	19.0	9.1
32	Gibraltar	1017.2	E	22	8	17.4	11.7	1015.8	E	15	8	17.4	12.2

Daily Weather Summary for Saturday 20 April 2024

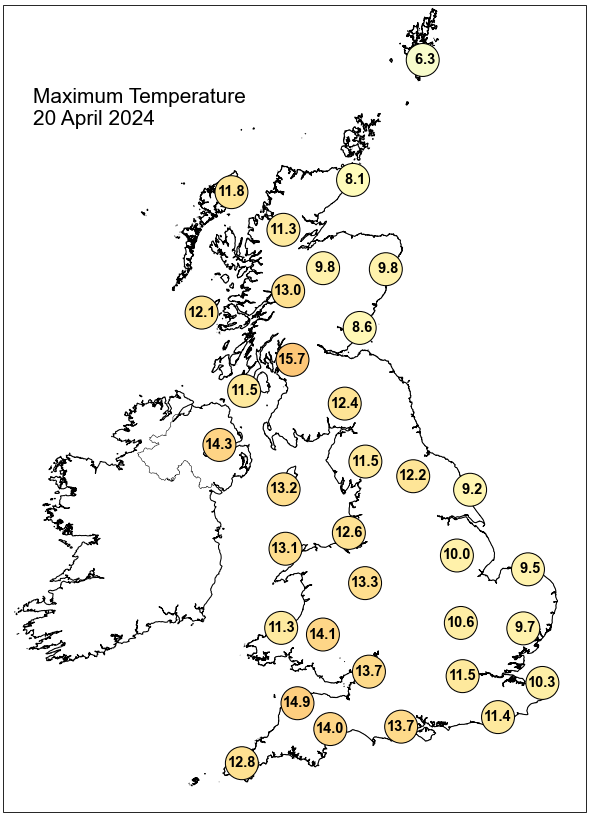

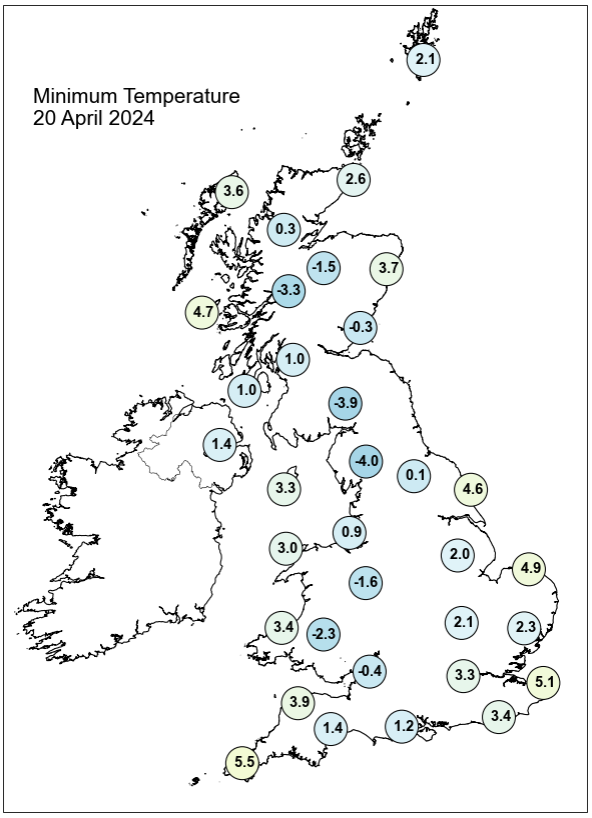

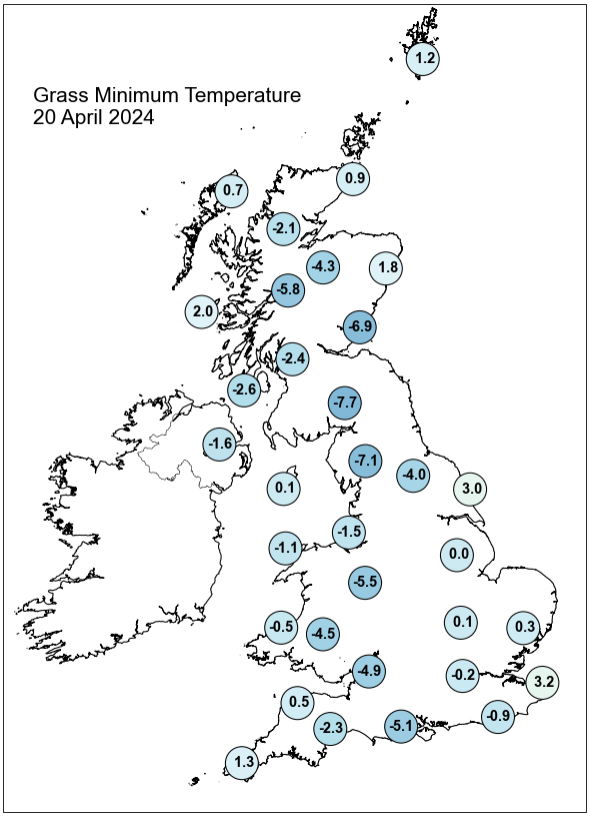

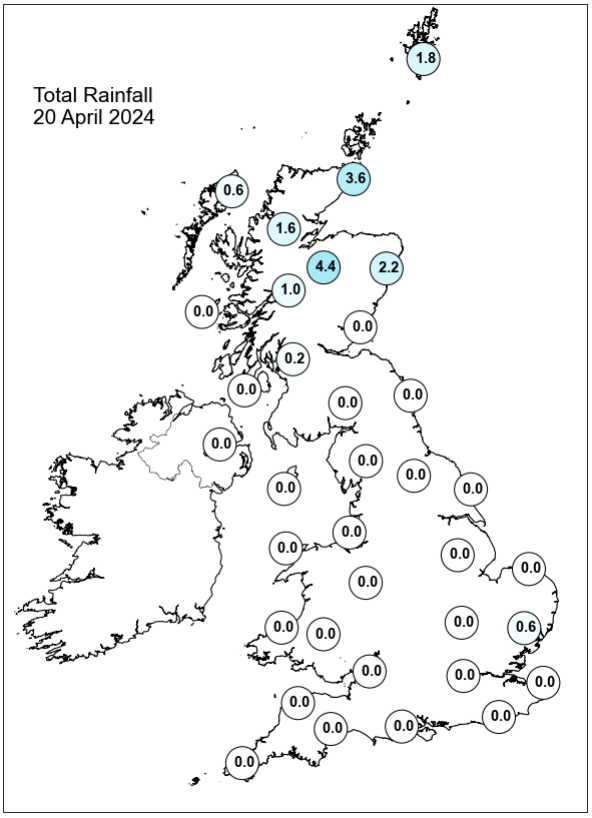

Daily Weather Summary for Saturday 20 April 2024

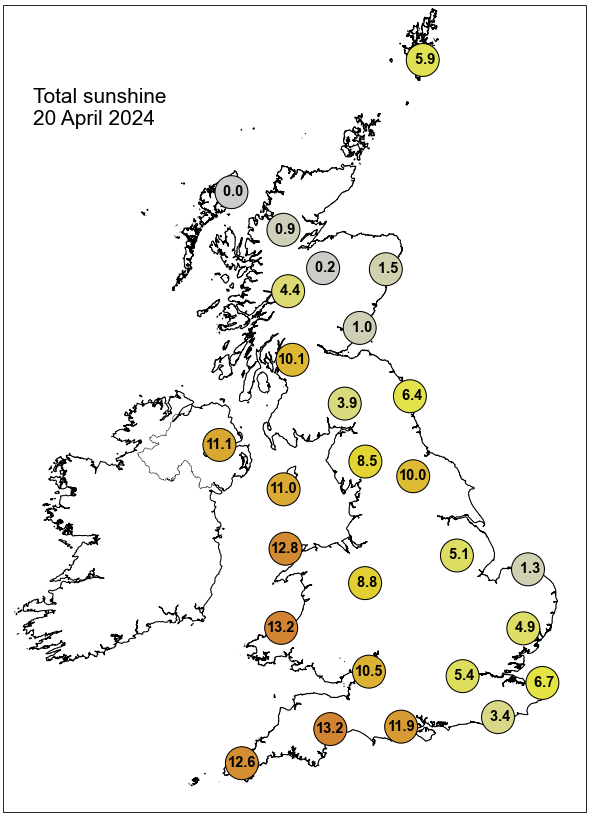

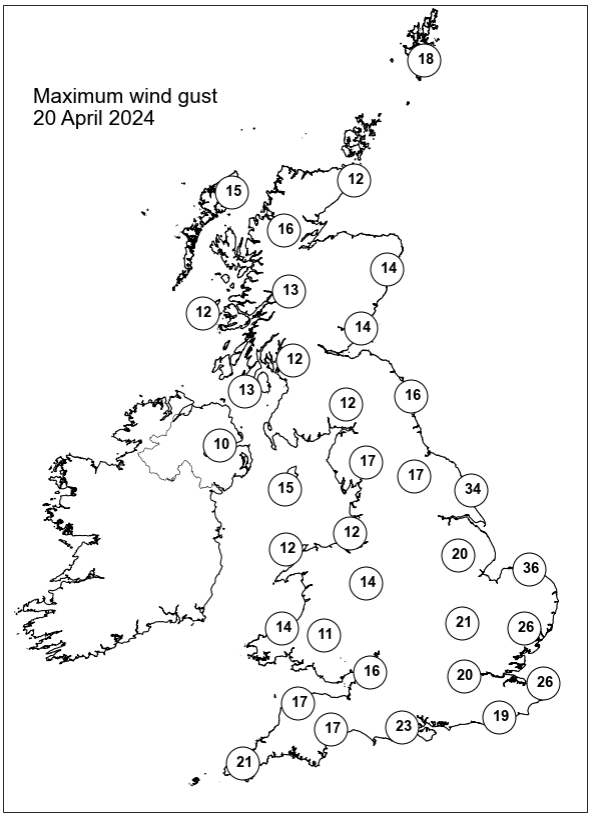

None of the selected stations observed a day of sleet or snow falling or non-zero snow depth at 0900 UTC.

Daily Weather Summary for Sunday 21 April 2024

This day's summary created 28/04/2024 04:03

Summary of the UK Weather for Sunday 21 April 2024

High pressure meant a dry and clear night for parts of western UK , however, a warm front situated over northern Scotland brought cloud and drizzly rain. Winds were slack under high pressure, but there were some brisk northerlies along the east coast. It was a cold night, with some sheltered spots reaching freezing. A warm front brought outbreaks of mainly light rain and drizzle to much of Scotland, with a few moderate to heavy bursts across inland northern and central parts. Across England and Wales, it was largely fine and dry with areas of cloud but also some bright or sunny spells, especially across Northern Ireland as high pressure persisted. A few showers affected eastern and southeastern parts of England, especially at first. Into the evening, cloudy skies and outbreaks of rain pushed southwards into northern parts of England and Wales, whilst much of southern and southeast England remained dry and chilly with clear spells.

Daily Extremes

Highest Maximum	**19.3°C** Castlederg (Tyrone, 49mAMSL)
Lowest Maximum	**7.3°C** Brizlee Wood (Northumberland, 250mAMSL)
Highest Minimum	**7.8°C** Gt Cumbrae: Millport (Buteshire, 5mAMSL)
Lowest Minimum	**-1.0°C** Katesbridge (Down, 91mAMSL) also Fontmell Magna (Dorset, 90mAMSL)
Lowest Grass Minimum	**-5.2°C** Whitechurch (Dyfed, 129mAMSL)
Most Rainfall	**5.7mm** Woodhead Resr (Derbyshire, 203mAMSL)
Most Sunshine	**13.1hr** Thomastown (Fermanagh, 72mAMSL)
Highest Gust	**34Kt 39mph** Langdon Bay (Kent, 117mAMSL)
Highest Gust (mountain)*	**25Kt 29mph** Cairngorm Summit (Inverness-shire, 1237mAMSL)
Greatest Snow Depth at 0900 UTC	No non-zero values.

mAMSL refers to station elevation in metres above mean sea level.

*Mountain stations are above 500mAMSL.

Daily Weather Summary for Sunday 21 April 2024

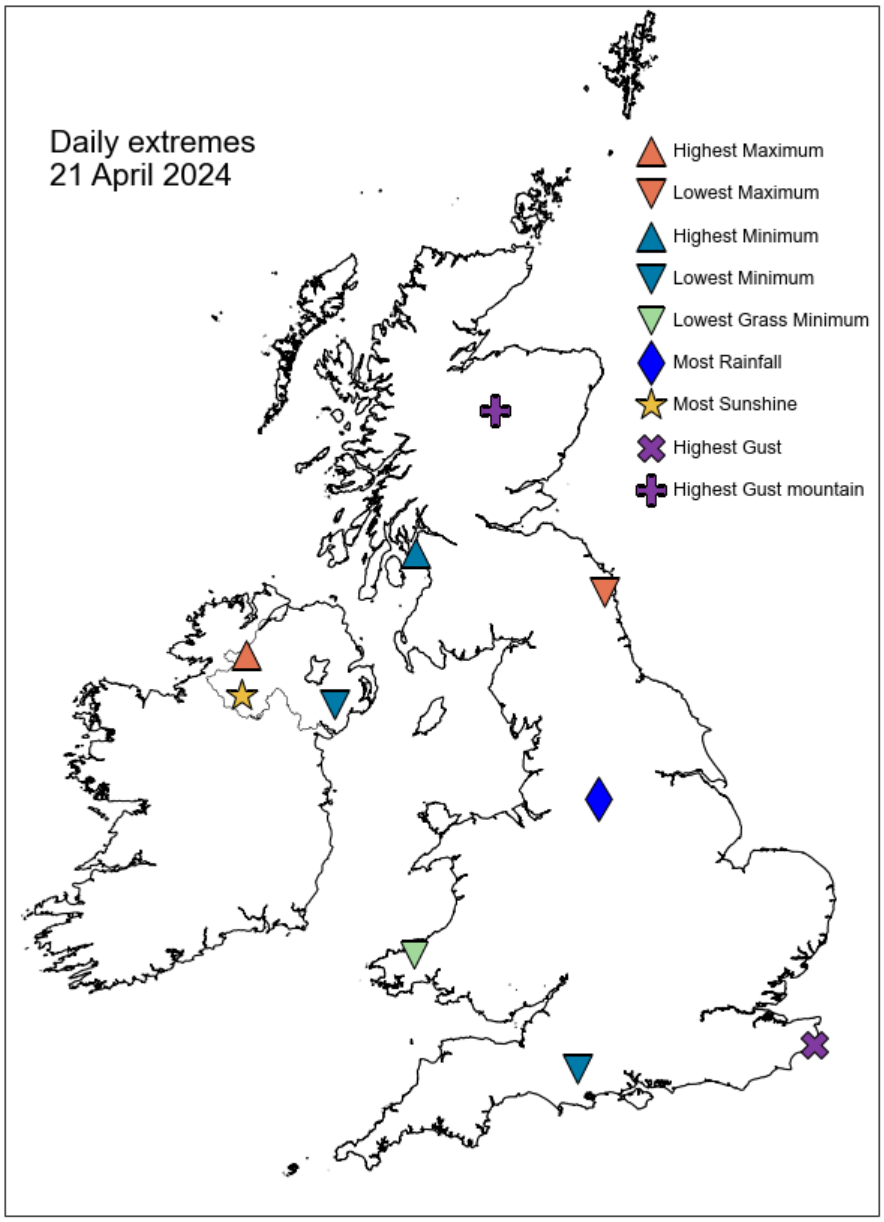

Daily Weather Summary for Sunday 21 April 2024

North Atlantic and Europe analysis charts and satellite images at 0000 UTC

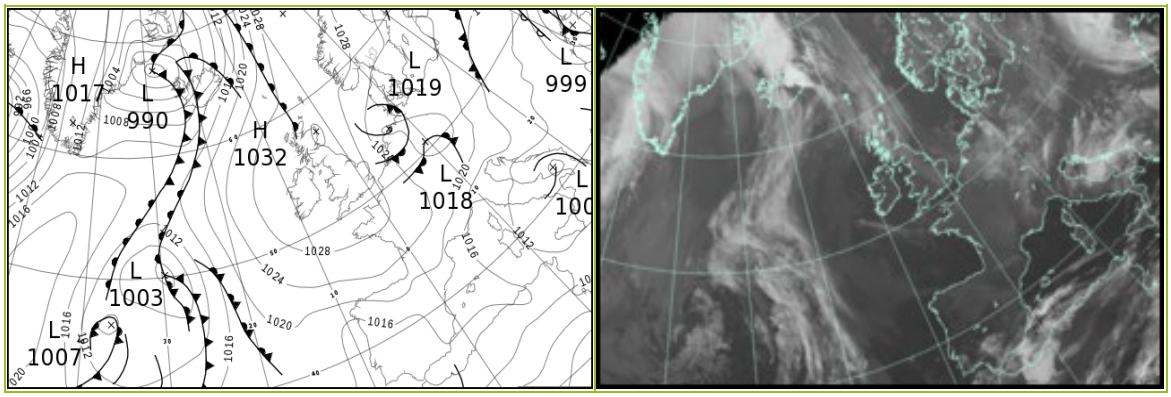

North Atlantic and Europe analysis charts and satellite images at 1200 UTC

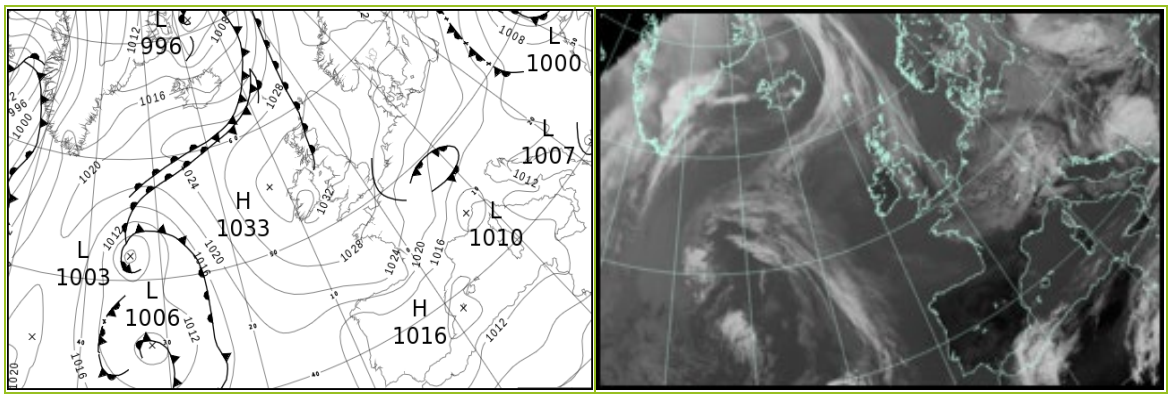

All satellite imagery copyright Met Office and EUMETSAT (European Organisation for the Exploitation of Meteorological Satellites). These show infra-red images from the geostationary MSG satellite. The rainfall rates are derived from both rain-radar and satellite data.

Daily Weather Summary for Sunday 21 April 2024

UK satellite and rain-radar precipitation rates at (L) 0000 and (R) 1200 UTC

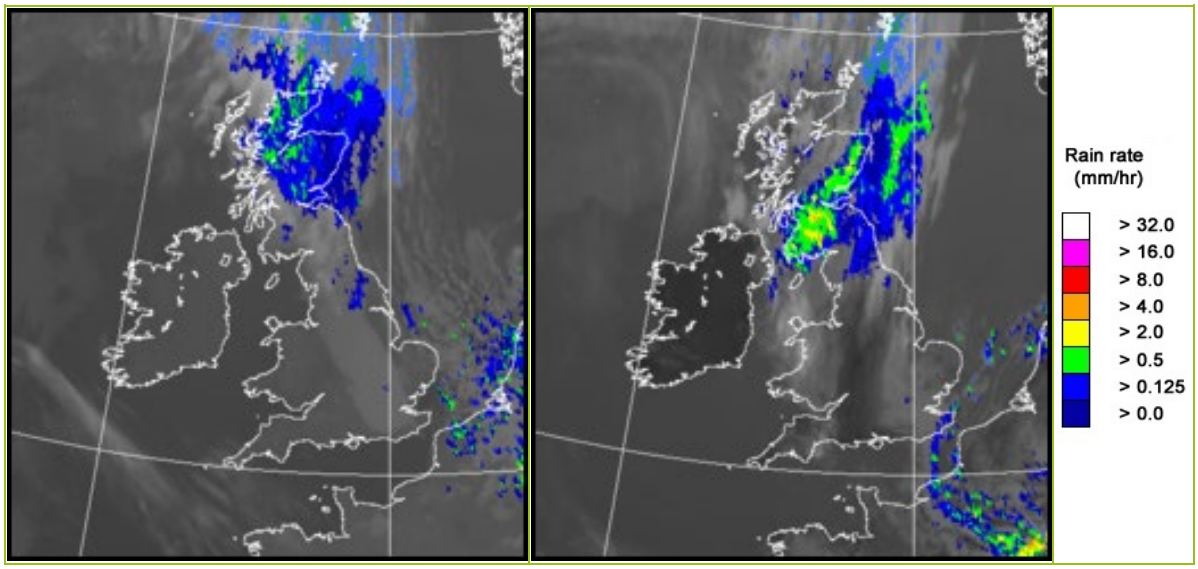

UK wind speed and direction at (L) 0000 and (R) 1200 UTC

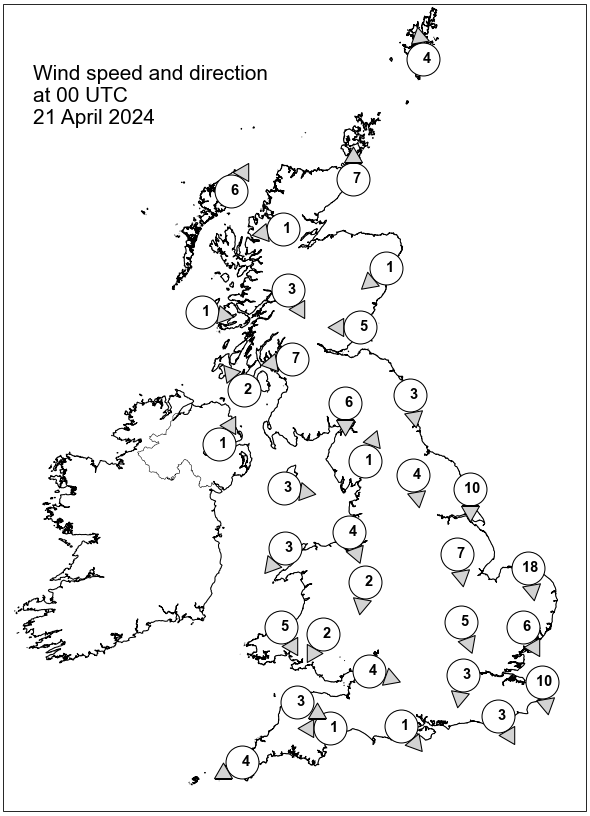

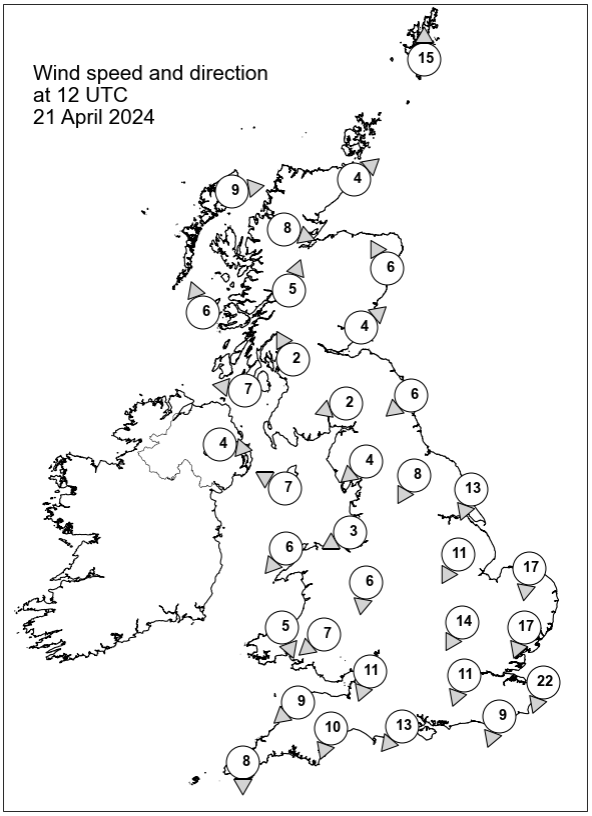

Daily Weather Summary for Sunday 21 April 2024

Selected UK readings at (L) 0000 and (R) 1200 UTC

STATIONS		0000 UTC						1200 UTC					
NO	SITE	PRESS	WDIR	WSPD	CLOUD	TEMP	TDEW	PRESS	WDIR	WSPD	CLOUD	TEMP	TDEW
1	Lerwick	1031.6	S	4	8	3.9	-1.2	1031.6	S	15	8	5.2	4.9
2	Wick	1031.5	S	7	8	5.4	3.8	1032.0	SW	4	8	8.8	7.2
3	Stornoway	1030.8	SSW	6	8	6.8	5.8	1032.4	W	9	8	11.1	6.9
4	Loch Glascarnoch	1031.7	E	1	8	6.0	5.3	1031.9	WNW	8	0	12.0	7.0
5	Aviemore	1032.0	-	-	8	5.4	5.1	1032.0	-	-	8	9.9	7.8
6	Dyce	1032.4	NE	1	8	4.9	0.8	1032.8	SSE	6	8	8.1	7.0
7	Tulloch Bridge	1032.3	NNW	3	8	6.9	4.8	1032.6	SSW	5	8	11.8	5.0
8	Tiree	1031.5	W	1	8	3.9	2.1	1033.2	SSE	6	8	11.6	5.2
9	Leuchars	1032.3	E	5	8	6.5	2.9	1033.4	SW	4	8	9.0	5.5
10	Bishopton	1031.6	E	7	8	7.6	2.1	1033.6	SSE	2	8	8.9	7.2
11	Machrihanish	1031.3	SE	2	0	4.1	2.9	1033.1	E	7	8	12.3	7.4
12	Boulmer	1031.9	N	3	8	-	-	1033.8	NE	6	8	-	-
13	Eskdalemuir	1032.1	N	6	8	5.6	2.1	1033.3	ENE	2	8	9.2	4.9
14	Aldergrove	1031.6	SSW	1	0	5.9	3.4	1032.8	W	4	7	13.3	5.7
15	Shap	1031.4	SSW	1	7	5.5	3.3	1032.7	NE	4	8	8.8	3.5
16	Leeming	1031.5	N	4	8	6.0	3.0	1033.2	NNE	8	1	9.1	0.8
17	Ronaldsway	1031.1	W	3	0	7.1	3.1	1033.1	ESE	7	8	10.7	6.8
18	Bridlington	1030.0	N	10	8	5.9	0.9	1032.4	NNE	13	3	9.1	0.8
19	Crosby	1030.6	NNW	4	0	6.0	4.6	1032.8	ENE	3	8	10.7	4.2
20	Valley	1031.2	NE	3	0	5.4	3.9	1032.4	NE	6	8	12.7	7.3
21	Waddington	1030.4	N	7	8	5.9	1.6	1032.1	NNE	11	8	8.8	-0.2
22	Shawbury	1030.9	N	2	0	5.5	3.9	1032.2	N	6	7	10.8	4.1
23	Weybourne	1028.5	N	18	8	6.4	2.1	1030.7	N	17	6	9.8	4.5
24	Bedford	1030.0	NNW	5	8	5.8	2.5	1031.1	NNE	14	7	9.5	0.8
25	Aberporth	1030.8	NNW	5	1	7.4	5.8	1032.0	NNW	5	8	10.7	5.4
26	Sennybridge	1031.6	NNE	2	0	1.8	0.4	1031.5	NE	7	8	9.5	4.2
27	Wattisham	1028.6	NNW	6	1	2.3	0.2	1029.4	NNE	17	8	9.2	1.7
28	Almondsbury	1029.9	WNW	4	3	7.0	2.7	1031.4	NNE	11	2	10.7	0.8
29	Heathrow	1029.7	N	3	8	6.8	2.1	1030.3	NNE	11	8	10.0	0.4
30	Manston	1028.0	N	10	4	5.5	1.5	1028.3	NNE	22	8	9.6	5.2
31	Chivenor	1030.3	WNW	3	0	7.2	4.7	1031.0	NE	9	3	14.2	3.1
32	Exeter	1030.0	E	1	0	2.9	1.8	1030.6	NNE	10	7	11.4	5.0
33	Herstmonceux	1028.6	NNW	3	0	5.2	1.2	1028.6	NNE	9	8	9.7	1.4
34	Hurn	1029.8	NW	1	0	2.9	0.9	1030.0	NE	13	1	11.4	-0.8
35	Camborne	1030.9	ENE	4	0	6.2	2.8	1030.9	N	8	7	11.7	7.2

Daily Weather Summary for Sunday 21 April 2024

Selected European readings at (L) 0000 and (R) 1200 UTC

STATIONS		0000 UTC						1200 UTC					
NO	SITE	PRESS	WDIR	WSPD	CLOUD	TEMP	TDEW	PRESS	WDIR	WSPD	CLOUD	TEMP	TDEW
1	Murmansk	1028.2	NE	12	8	-4.5	-10.0	1039.2	ENE	10	6	-2.5	-10.3
2	Helsinki	1020.4	NNE	8	8	-2.8	-4.0	1027.6	NE	12	8	1.4	-3.2
3	Stockholm	1023.7	NW	4	-	-1.2	-7.4	1029.7	N	10	-	0.7	-5.9
4	Oslo	1026.4	NNE	10	-	3.7	-5.5	1029.9	NNE	6	3	8.5	-9.8
5	Reykjavik	1003.4	S	22	8	8.3	7.9	-	-	-	6	-	-
6	Moscow	1024.1	-	0	6	3.8	0.5	1016.0	ENE	4	8	16.4	3.0
7	Kiev	1011.1	NNE	4	8	7.3	4.9	1000.9	NNW	4	7	10.0	9.4
8	Warsaw	1017.3	N	10	7	3.4	1.0	1018.3	N	14	7	6.0	1.7
9	Berlin	1020.6	E	6	8	1.6	-1.5	1023.3	NE	8	7	7.8	-3.1
10	De Bilt	1023.1	NW	6	4	5.3	0.5	1026.1	NNE	8	7	9.8	2.4
11	Dublin	1031.5	NNE	4	1	2.1	1.6	1032.8	NE	8	3	13.9	5.3
12	Cork	1031.3	WNW	4	2	7.4	6.2	1032.2	SE	8	1	13.2	4.7
13	Sofia	1010.7	SE	2	6	6.6	5.1	1009.8	W	2	7	9.4	6.9
14	Belgrade	1012.4	NNE	4	-	9.5	2.8	1012.3	W	4	8	11.6	3.9
15	Budapest	1013.7	WNW	6	-	5.9	3.1	1011.9	WNW	4	-	13.9	1.5
16	Prague	1020.3	W	2	-	-0.4	-1.3	1019.1	ENE	6	5	7.5	-3.7
17	Munich	1020.5	W	6	8	3.2	1.1	1017.2	SW	2	7	4.3	1.5
18	Strasbourg	1022.1	SSW	1	8	3.3	3.0	1019.9	NW	5	7	6.3	1.6
19	Paris	1027.1	N	4	0	5.6	1.7	1024.0	N	9	7	10.0	4.1
20	Jersey	1029.7	NE	5	0	6.0	1.8	1028.8	NE	15	0	10.3	1.8
21	Milan	1015.8	S	2	0	7.7	3.9	1012.0	NNE	5	4	15.6	-4.1
22	Marseille	1017.0	N	9	-	9.2	1.1	1013.3	NW	14	-	17.1	1.9
23	Bordeaux	1024.0	NE	10	-	8.3	1.2	1023.0	NE	15	-	13.5	1.5
24	Rome	1010.0	N	4	0	7.2	4.2	1011.1	WNW	5	2	18.5	4.6
25	Ajaccio	1014.1	NE	6	-	8.7	5.1	1013.7	SW	11	-	18.4	10.7
26	Barcelona	1018.3	N	2	4	12.5	9.9	1016.0	S	9	4	16.0	6.4
27	Majorca	1017.3	ENE	2	3	9.4	7.3	1015.7	SW	11	2	20.2	7.5
28	Madrid	1015.6	N	5	0	12.6	-0.2	1013.4	SW	3	0	20.2	3.5
29	Lisbon	1014.1	N	4	-	18.4	14.5	1014.2	E	5	-	23.6	9.9
30	Athens	1011.6	N	5	-	15.6	5.3	1011.5	SSE	6	4	22.2	6.6
31	Malta	1012.3	WNW	5	6	13.6	9.4	1011.5	NE	6	5	18.6	11.5
32	Gibraltar	1014.9	E	8	8	16.1	12.7	1016.2	E	22	0	19.2	11.8

Daily Weather Summary for Sunday 21 April 2024

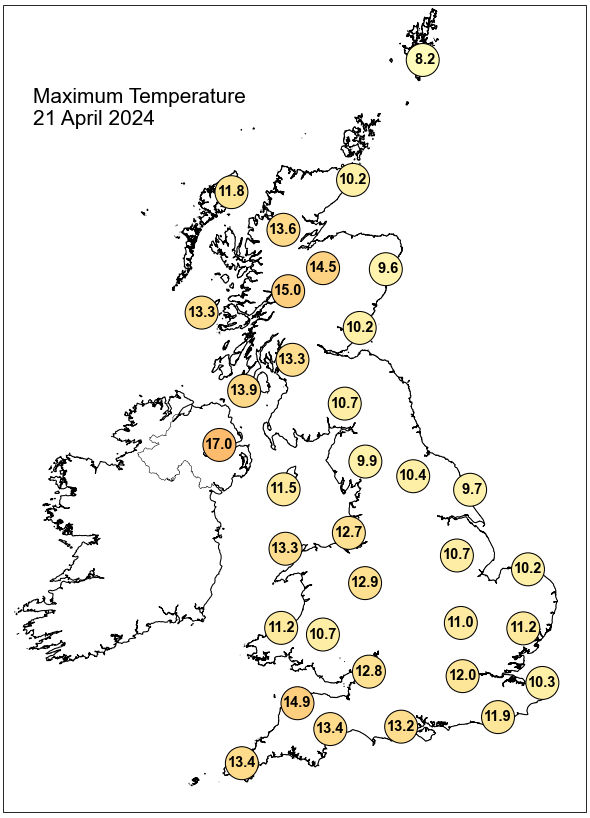

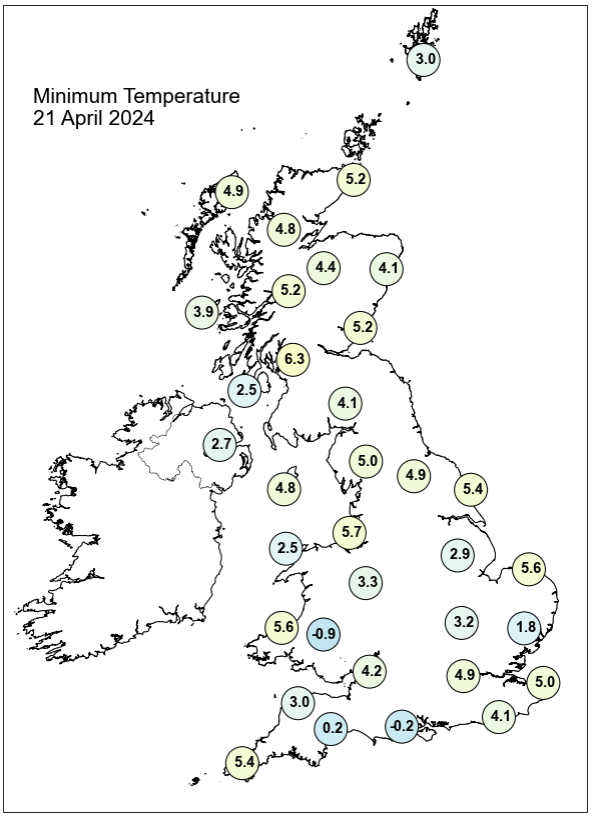

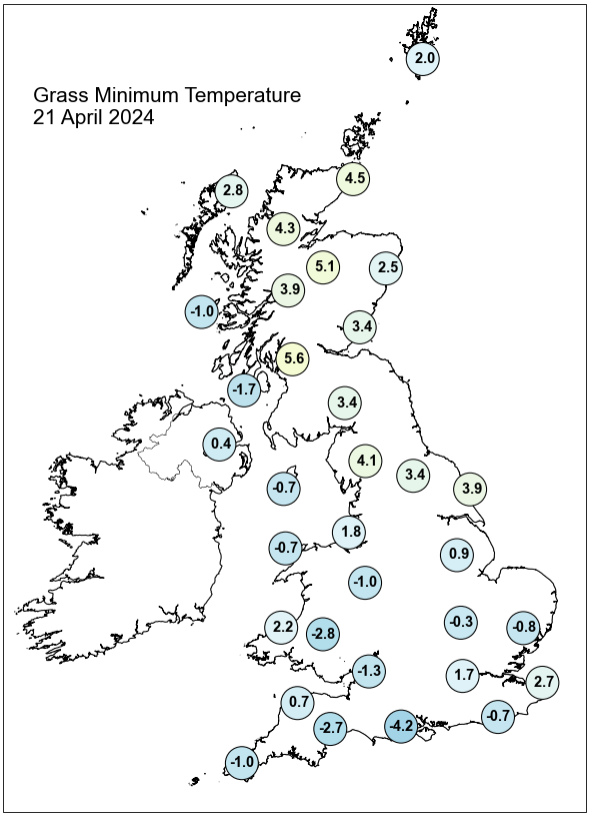

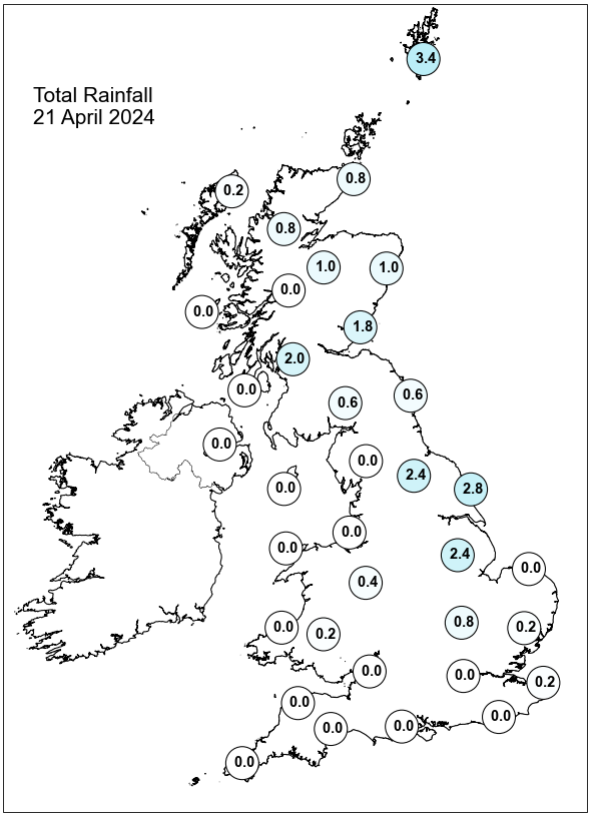

Daily Weather Summary for Sunday 21 April 2024

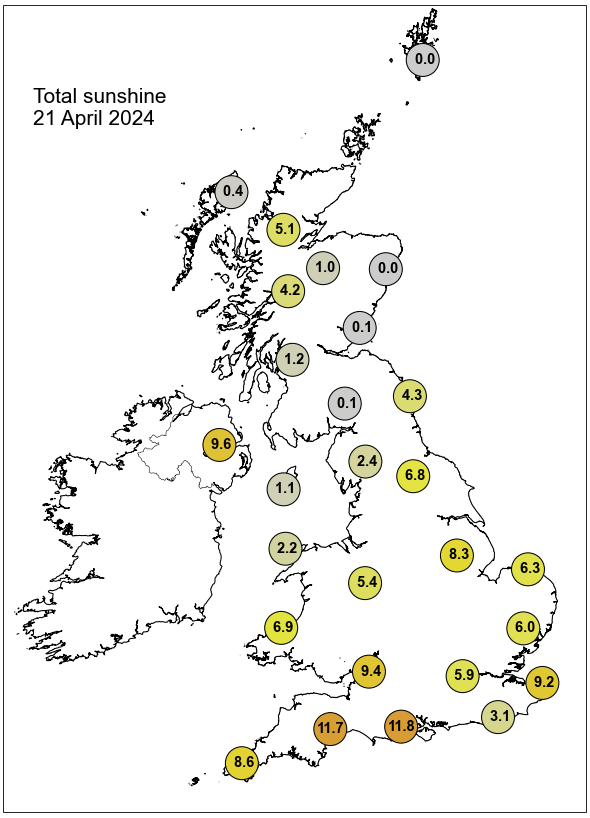

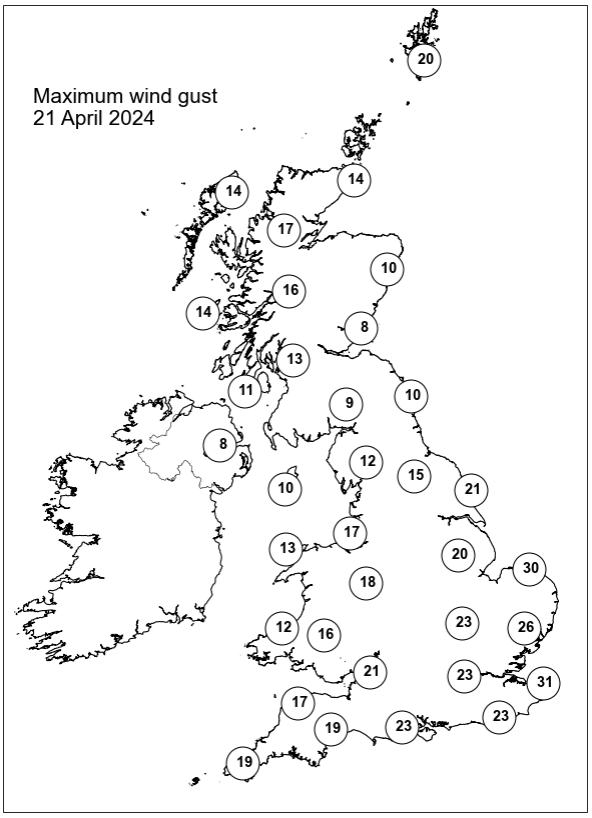

None of the selected stations observed a day of sleet or snow falling or non-zero snow depth at 0900 UTC.

Daily Weather Summary for Monday 22 April 2024

This day's summary created 29/04/2024 04:05

Summary of the UK Weather for Monday 22 April 2024

The outbreaks of rain and drizzle slowly made its way southwards through the morning, affecting central and northern areas of the UK. Otherwise, it was a cloudy morning, with the occasional clear spell. A few showers along south-east coasts. Winds remained light across the country. During the day UK's weather was dominated by high pressure to the northwest, however low pressure was not too far away over southwestern parts of the country. It was fairly wet and cloudy across central and southern areas, this due to the passage of a warm front, which brought outbreaks of drizzle for central and southern parts of England, as well as Wales. On the other hand, northern parts of England and Scotland remained fairly dry with clear spells in majority. The synoptic situation favoured cold air being drag from the north, making temperature to drop later in the day, despite the presence of the previously mentioned warm front, which brought milder conditions early on. Winds were light to moderate for most of the time.

Daily Extremes

Highest Maximum	**16.5°C** Glasgow, Bishopton (Renfrewshire, 59mAMSL)
Lowest Maximum	**6.8°C** Fylingdales (North Yorkshire, 262mAMSL)
Highest Minimum	**9.0°C** South Uist Range (Western Isles, 4mAMSL)
Lowest Minimum	**-2.0°C** Santon Downham (Suffolk, 6mAMSL)
Lowest Grass Minimum	**-6.4°C** Houghton Hall (Norfolk, 65mAMSL)
Most Rainfall	**8.0mm** Fylingdales (North Yorkshire, 262mAMSL)
Most Sunshine	**9.6hr** Manston (Kent, 49mAMSL)
Highest Gust	**32Kt 37mph** Warcop Range (Cumbria, 227mAMSL)
Highest Gust (mountain)*	**46Kt 53mph** Cairnwell (Aberdeenshire, 928mAMSL)
Greatest Snow Depth at 0900 UTC	No non-zero values.

mAMSL refers to station elevation in metres above mean sea level.

*Mountain stations are above 500mAMSL.

Daily Weather Summary for Monday 22 April 2024

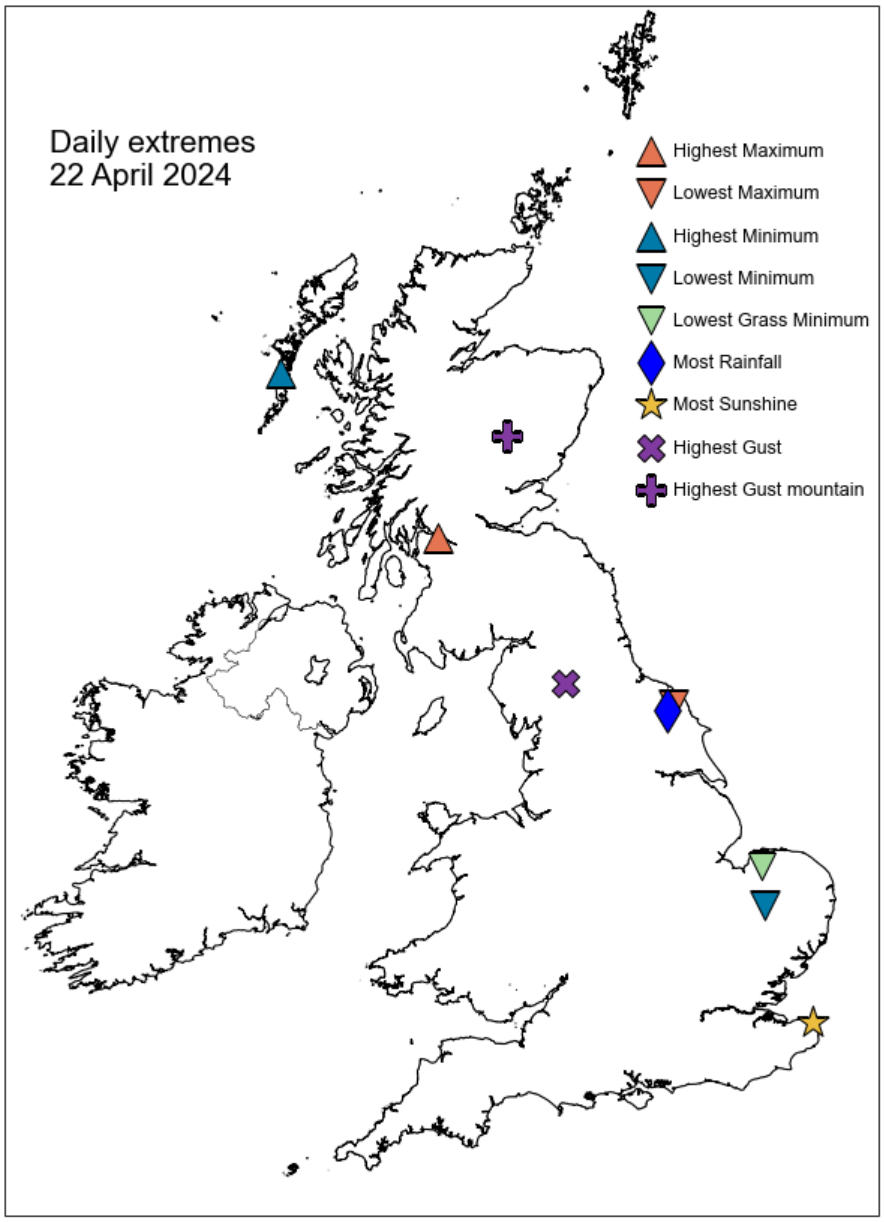

Daily Weather Summary for Monday 22 April 2024

North Atlantic and Europe analysis charts and satellite images at 0000 UTC

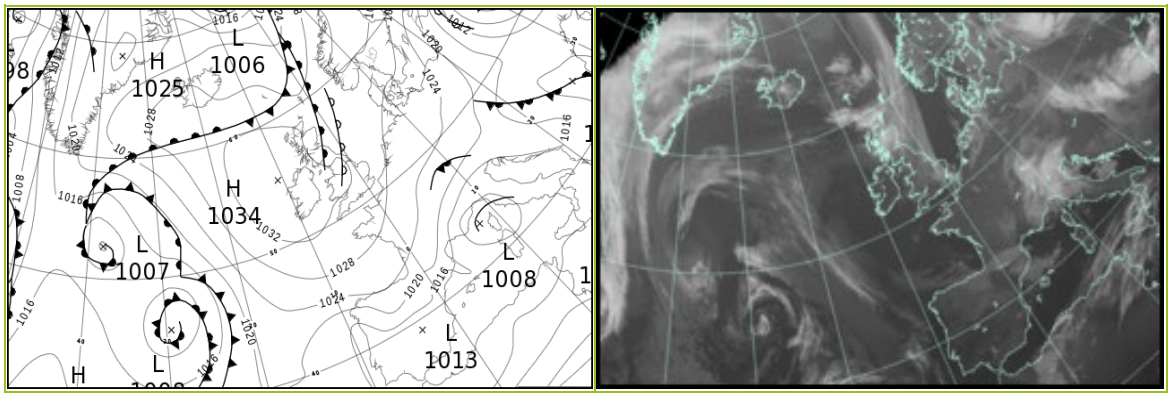

North Atlantic and Europe analysis charts and satellite images at 1200 UTC

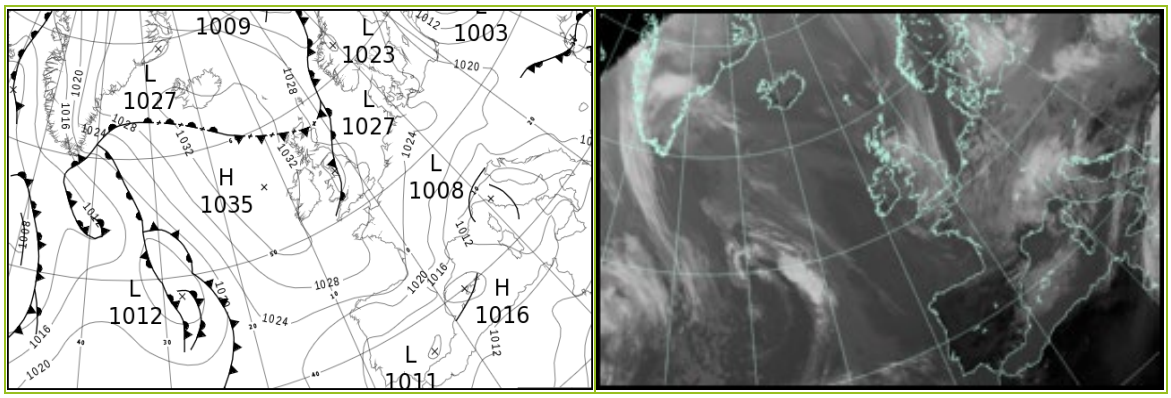

All satellite imagery copyright Met Office and EUMETSAT (European Organisation for the Exploitation of Meteorological Satellites). These show infra-red images from the geostationary MSG satellite. The rainfall rates are derived from both rain-radar and satellite data.

Daily Weather Summary for Monday 22 April 2024

UK satellite and rain-radar precipitation rates at (L) 0000 and (R) 1200 UTC

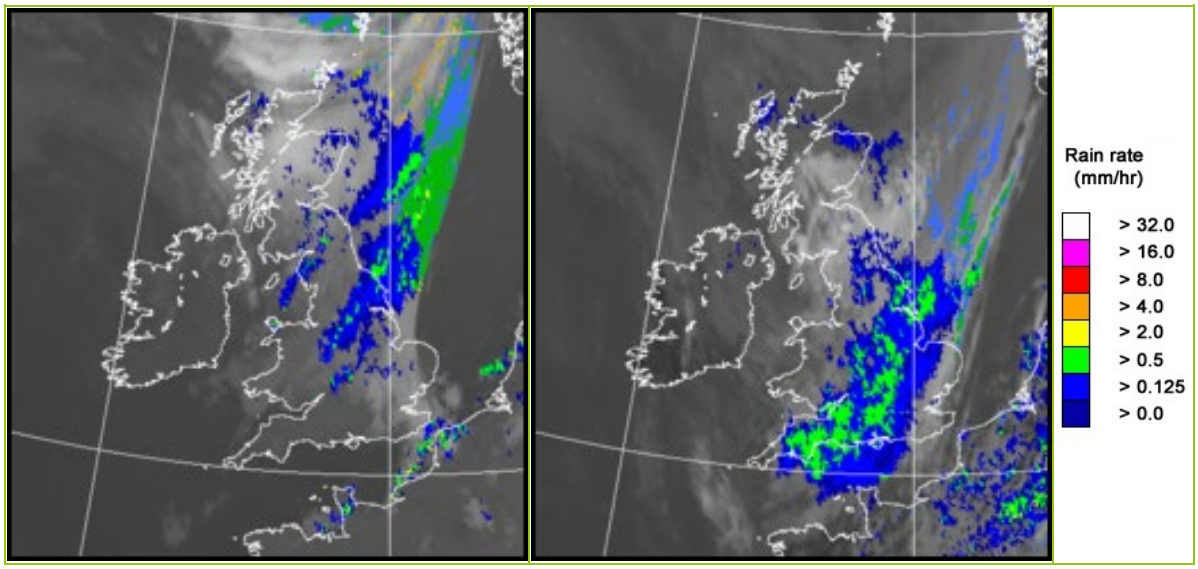

UK wind speed and direction at (L) 0000 and (R) 1200 UTC

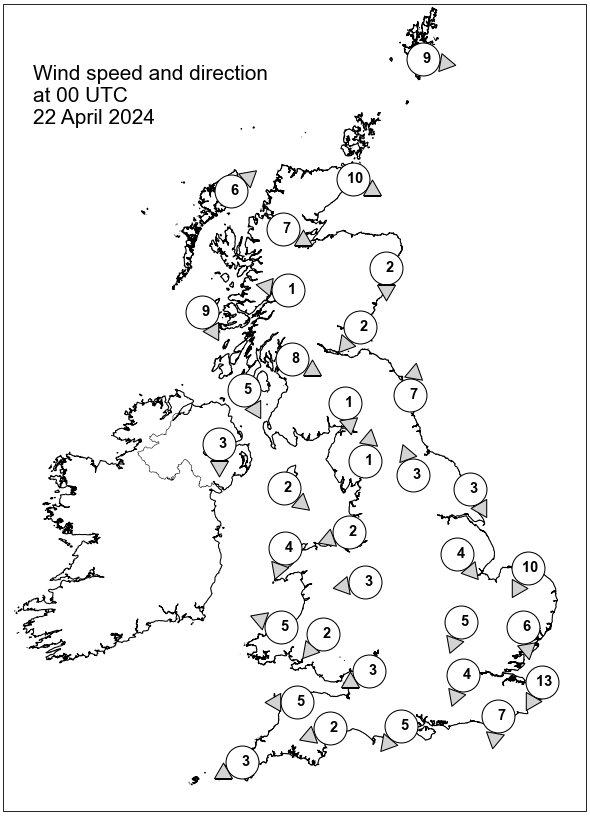

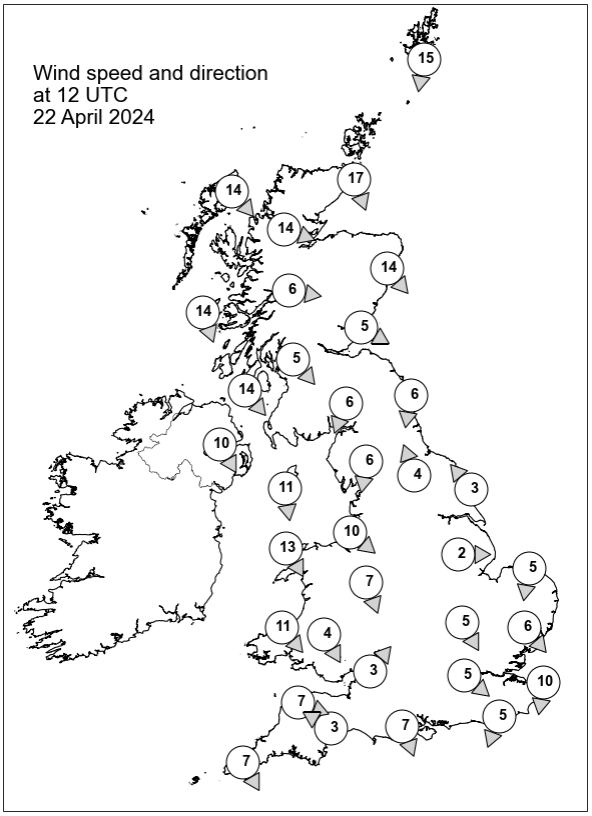

Daily Weather Summary for Monday 22 April 2024

Selected UK readings at (L) 0000 and (R) 1200 UTC

STATIONS		0000 UTC						1200 UTC					
NO	SITE	PRESS	WDIR	WSPD	CLOUD	TEMP	TDEW	PRESS	WDIR	WSPD	CLOUD	TEMP	TDEW
1	Lerwick	1028.5	W	9	8	7.9	7.9	1026.9	N	15	7	8.7	3.0
2	Wick	1031.2	WNW	10	8	8.3	7.6	1028.6	NNW	17	7	10.0	5.8
3	Stornoway	1032.5	SW	6	8	7.9	7.2	1030.9	NW	14	8	11.4	9.9
4	Loch Glascarnoch	1032.7	WNW	7	8	7.4	5.8	1029.8	WNW	14	8	9.8	8.7
5	Aviemore	1032.0	-	-	8	8.2	5.8	1028.7	-	-	8	10.6	6.2
6	Dyce	1031.5	N	2	8	7.9	7.0	1027.6	NW	14	8	10.8	7.9
7	Tulloch Bridge	1033.3	E	1	8	4.7	3.1	1029.7	W	6	8	11.2	5.9
8	Tiree	1033.3	NNW	9	8	9.4	6.6	1031.2	NNW	14	8	11.5	9.8
9	Leuchars	1031.2	NE	2	8	7.5	6.7	1028.1	WNW	5	8	12.0	6.8
10	Bishopton	1031.4	WNW	8	8	8.9	4.9	1028.7	NW	5	7	14.2	6.9
11	Machrihanish	1032.4	NNW	5	2	7.2	5.6	1029.8	NW	14	6	12.6	9.3
12	Boulmer	1031.7	S	7	8	-	-	1028.2	N	6	8	-	-
13	Eskdalemuir	1031.8	N	1	8	6.7	6.5	1028.6	NNE	6	8	9.6	7.4
14	Aldergrove	1033.2	N	3	0	7.4	5.2	1030.8	NNW	10	8	10.9	7.7
15	Shap	1031.9	S	1	8	6.9	5.1	1027.6	N	6	8	10.4	6.9
16	Leeming	1032.6	SSE	3	8	6.0	3.4	1028.3	SSE	4	8	7.4	5.7
17	Ronaldsway	1032.5	NW	2	8	7.0	5.5	1028.5	N	11	8	12.1	7.6
18	Bridlington	1031.3	NNW	3	8	6.5	2.0	1028.4	SE	3	8	6.5	3.8
19	Crosby	1032.2	ENE	2	8	8.6	7.3	1028.0	NW	10	8	11.2	8.0
20	Valley	1032.6	NNE	4	8	7.8	6.2	1029.1	NNW	13	8	10.6	7.0
21	Waddington	1032.1	NW	4	8	5.3	1.9	1028.6	W	2	8	6.9	3.9
22	Shawbury	1032.5	E	3	8	8.0	1.9	1027.6	NNW	7	8	12.2	7.7
23	Weybourne	1030.8	NNE	10	3	6.9	4.0	1027.7	N	5	4	9.0	3.1
24	Bedford	1031.9	NNE	5	8	3.5	1.8	1028.6	NNW	5	8	6.3	4.1
25	Aberporth	1032.1	ESE	5	8	8.9	4.1	1029.2	NW	11	8	10.1	7.0
26	Sennybridge	1033.0	NE	2	4	2.7	1.6	1027.8	NNW	4	8	11.2	6.0
27	Wattisham	1030.7	N	6	8	3.7	2.2	1027.2	NW	6	8	8.6	-0.5
28	Almondsbury	1032.3	ENE	3	4	1.4	-0.2	1028.7	SW	3	8	7.7	5.4
29	Heathrow	1031.5	NNE	4	8	4.9	1.9	1028.5	NW	5	8	7.8	4.6
30	Manston	1029.6	NNE	13	8	7.5	2.4	1027.3	N	10	2	9.5	1.6
31	Chivenor	1031.7	E	5	0	5.7	3.8	1028.7	WNW	7	8	12.3	7.6
32	Exeter	1031.7	ENE	2	0	1.8	0.7	1028.5	ESE	3	8	10.2	4.1
33	Herstmonceux	1029.8	N	7	5	4.7	1.2	1027.1	NNE	5	8	10.7	-0.9
34	Hurn	1031.1	NE	5	0	3.8	-0.5	1028.8	NNW	7	8	8.1	4.3
35	Camborne	1031.8	ENE	3	8	8.8	6.1	1029.6	NNW	7	8	12.5	7.3

Daily Weather Summary for Monday 22 April 2024

Selected European readings at (L) 0000 and (R) 1200 UTC

STATIONS		0000 UTC						1200 UTC					
NO	SITE	PRESS	WDIR	WSPD	CLOUD	TEMP	TDEW	PRESS	WDIR	WSPD	CLOUD	TEMP	TDEW
1	Murmansk	1043.5	SE	6	7	-6.6	-11.8	1036.3	SE	12	0	-4.7	-12.1
2	Helsinki	1026.3	N	10	7	-2.2	-7.2	1014.3	N	16	8	-0.2	-1.8
3	Stockholm	1028.8	N	8	-	-0.3	-5.0	1023.1	NNW	12	-	1.1	-5.9
4	Oslo	1030.8	NNE	6	-	1.3	-10.8	1025.2	SW	4	1	8.4	-5.4
5	Reykjavik	-	-	-	6	-	-	1033.4	NNW	4	1	7.7	2.1
6	Moscow	1010.5	E	4	7	13.2	6.6	1012.2	S	4	8	13.4	3.4
7	Kiev	1006.4	W	10	8	4.6	3.3	1017.2	W	6	6	12.3	4.0
8	Warsaw	1019.2	NW	10	7	2.6	-1.4	1020.2	WNW	8	7	4.6	-2.7
9	Berlin	1025.5	NNE	8	0	0.3	-5.1	1024.3	NNW	8	8	4.9	0.3
10	De Bilt	1027.5	NNW	2	4	1.8	1.4	1024.7	NNE	8	8	9.3	-1.0
11	Dublin	1033.2	-	0	1	4.3	3.7	1030.6	NW	10	7	10.6	7.5
12	Cork	1033.2	NW	6	1	9.5	4.4	1030.3	NNW	16	3	17.0	8.5
13	Sofia	1014.5	WNW	6	6	5.8	2.8	1016.5	NNE	4	4	12.5	3.1
14	Belgrade	1015.7	WSW	2	-	7.7	7.7	1018.4	NE	2	4	13.2	2.1
15	Budapest	-	-	-	-	-	-	1018.5	N	6	-	11.0	3.1
16	Prague	1023.2	W	2	-	-1.4	-3.8	1022.1	ENE	2	6	5.8	-4.6
17	Munich	1020.9	NNW	4	8	0.7	0.0	1019.7	NNE	8	8	5.2	-0.5
18	Strasbourg	1022.6	NNE	12	8	3.8	2.0	1021.3	NNE	12	-	9.6	-0.3
19	Paris	1026.3	N	9	1	5.6	1.7	1024.8	NNE	11	6	9.1	-2.8
20	Jersey	1029.7	ENE	6	1	6.9	2.9	1028.1	N	10	1	10.7	4.1
21	Milan	1014.6	ENE	5	7	7.9	5.1	1013.8	N	1	7	6.1	3.9
22	Marseille	1013.0	NNW	21	-	7.6	1.0	1012.2	NNW	32	-	12.1	-1.1
23	Bordeaux	1024.3	NNE	5	-	7.8	0.3	1024.1	N	10	-	13.2	-1.9
24	Rome	1012.3	SE	5	0	10.7	6.1	1011.0	S	11	7	15.8	8.7
25	Ajaccio	1010.4	E	5	7	11.7	7.0	1009.2	SSW	12	-	17.3	8.2
26	Barcelona	1015.9	SSE	4	8	14.6	9.5	1016.0	WSW	15	4	14.5	7.3
27	Majorca	1015.6	ENE	6	6	14.3	7.6	1016.8	ENE	15	8	10.4	7.5
28	Madrid	1015.5	ENE	8	0	11.4	-4.1	1014.8	NE	9	0	16.8	-1.5
29	Lisbon	1014.9	N	4	-	17.3	5.3	1014.8	NE	4	-	24.6	4.0
30	Athens	1014.4	N	2	-	15.6	8.1	1016.0	WSW	5	5	19.6	9.2
31	Malta	1010.6	NE	10	7	15.0	12.0	1009.0	NE	19	8	18.5	13.4
32	Gibraltar	1015.9	ENE	8	0	16.2	13.6	1013.8	ESE	7	0	19.7	13.7

Daily Weather Summary for Monday 22 April 2024

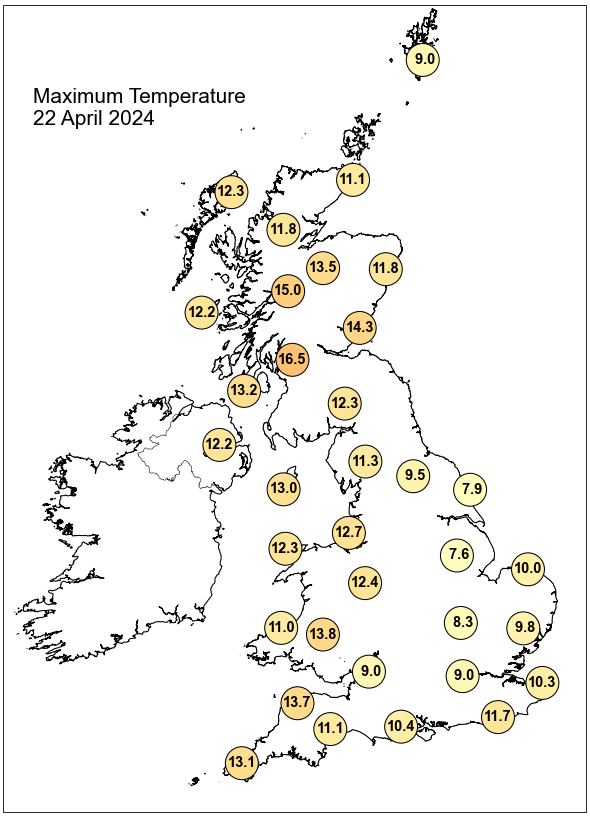

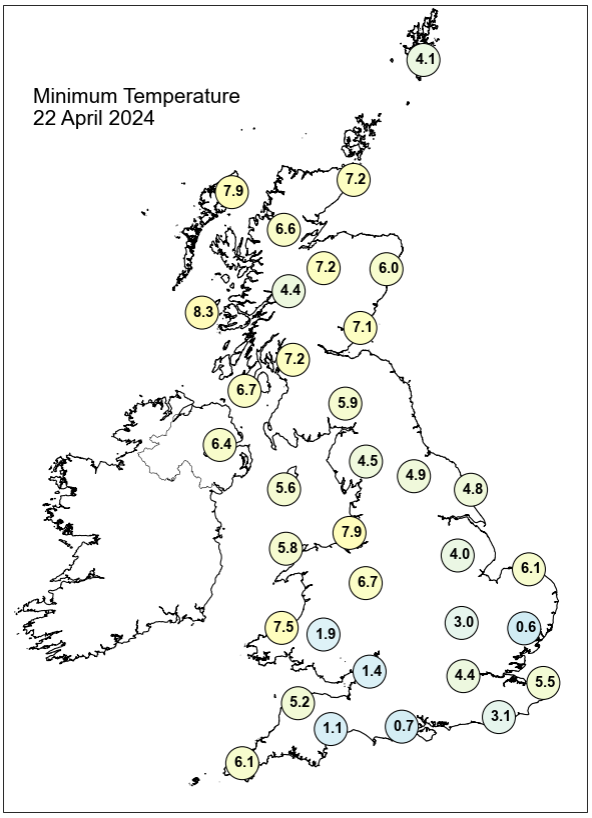

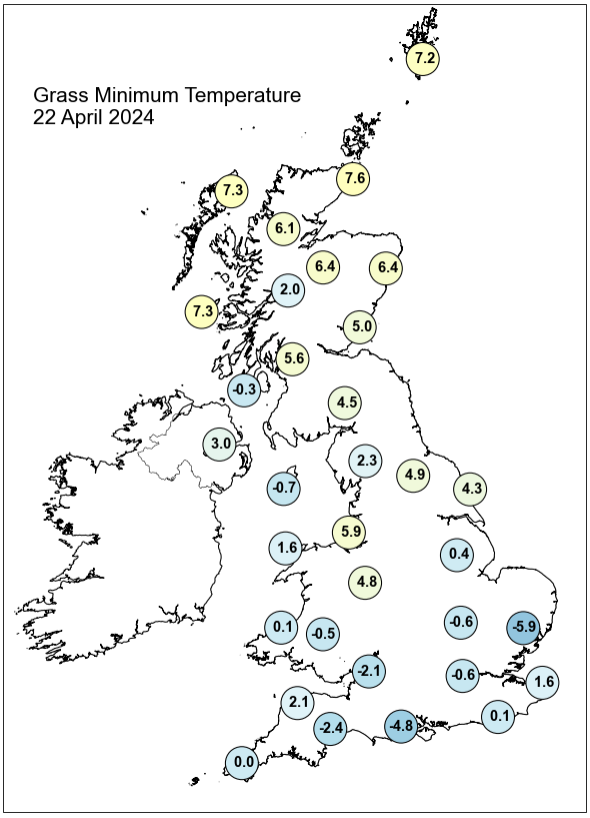

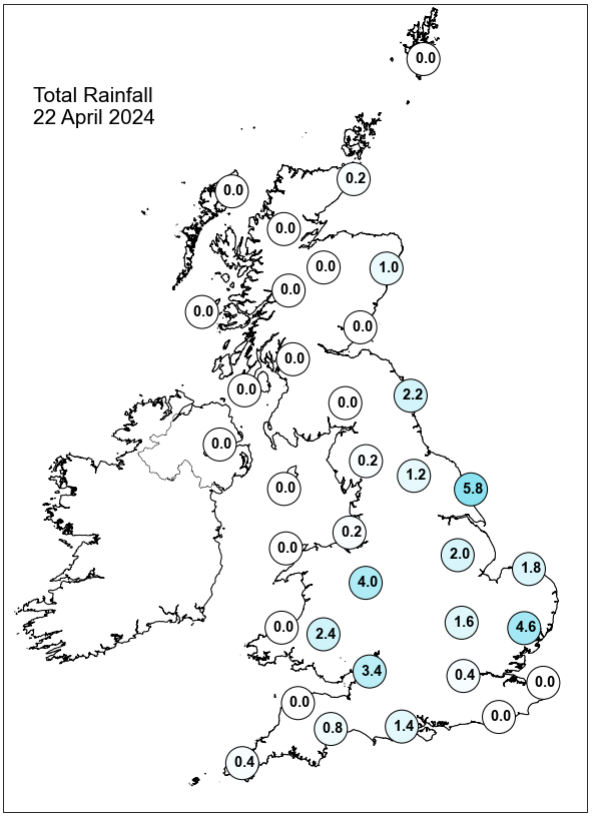

Daily Weather Summary for Monday 22 April 2024

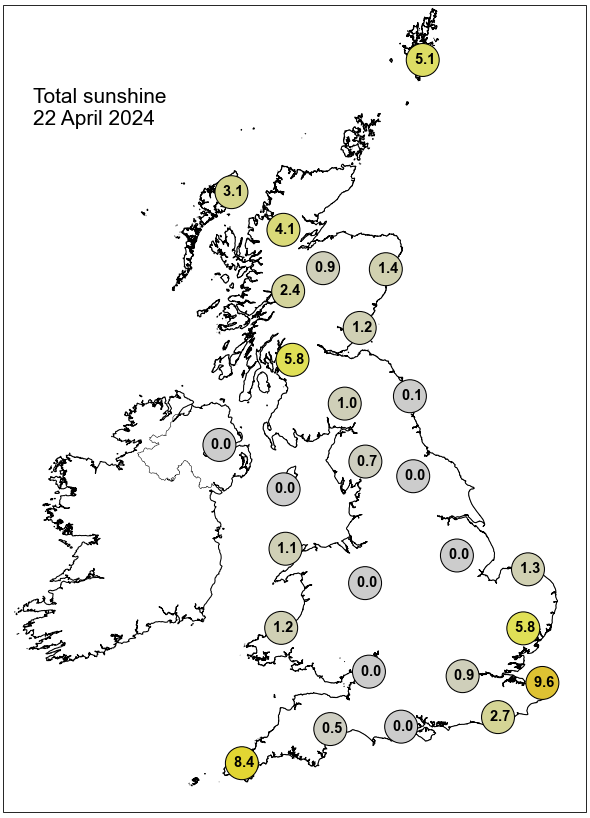

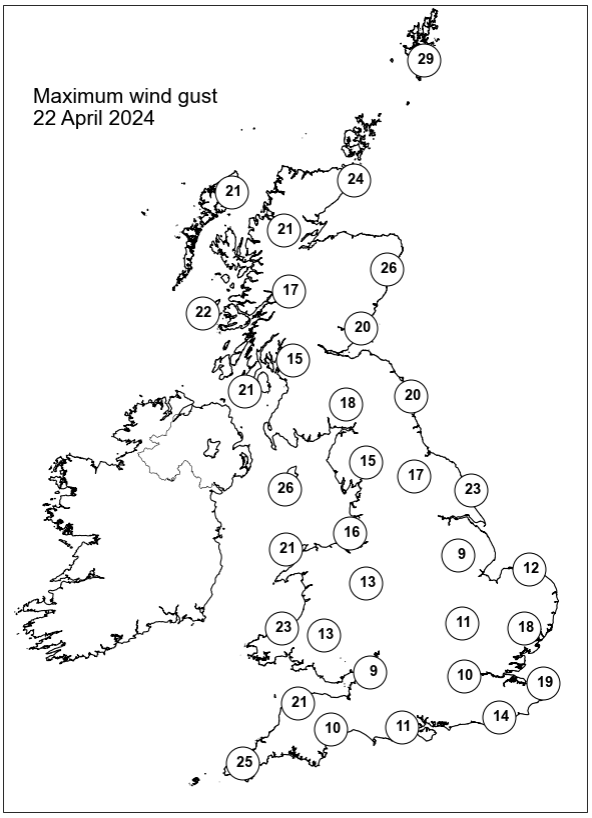

None of the selected stations observed a day of sleet or snow falling or non-zero snow depth at 0900 UTC.

Daily Weather Summary for Tuesday 23 April 2024

This day's summary created 30/04/2024 04:03

Summary of the UK Weather for Tuesday 23 April 2024

Early cloud and patchy rain across Wales and south west England cleared through the morning. Elsewhere, there was variable cloud and sunny spells and most places dry, except for isolated light showers affecting north east and eastern coastal areas driven along by a brisk northerly wind. Temperatures near average in central and western parts, but rather cool in the north and east. During the day, weather was dominated by high pressure, located to the northwest of the UK. It was overall dry but cloudy for the majority with some outbreaks of rain and light showers across the southeast and parts of Devon, otherwise dry. A northerly flow pushed cold air from the north into eastern parts of the UK, making areas along the eastern coast colder, which also fed some showers into southeastern coastal areas.The best of any sunshine was confined to Scotland and some eastern regions. Northerly light winds were predominant through the period with below average temperatures along the east coast and places in Scotland, however milder elsewhere.

Daily Extremes

Highest Maximum	**15.8°C** Mumbles Head (West Glamorgan, 44mAMSL)
Lowest Maximum	**6.6°C** Baltasound No 2 (Shetland, 15mAMSL)
Highest Minimum	**10.2°C** Scilly: St Marys Airport (Isles Of Scilly, 31mAMSL)
Lowest Minimum	**-3.7°C** Kinbrace, Hatchery (Sutherland, 103mAMSL) also Tulloch Bridge (Inverness-shire, 249mAMSL)
Lowest Grass Minimum	**-6.8°C** Tulloch Bridge (Inverness-shire, 249mAMSL)
Most Rainfall	**5.2mm** Lowestoft S Wks (Suffolk, 0mAMSL)
Most Sunshine	**11.4hr** Thomastown (Fermanagh, 72mAMSL)
Highest Gust	**33Kt 38mph** Donna Nook No 2 (Lincolnshire, 8mAMSL)
Highest Gust (mountain)*	**47Kt 54mph** Cairnwell (Aberdeenshire, 928mAMSL)
Greatest Snow Depth at 0900 UTC	No non-zero values.

mAMSL refers to station elevation in metres above mean sea level.

*Mountain stations are above 500mAMSL.

Daily Weather Summary for Tuesday 23 April 2024

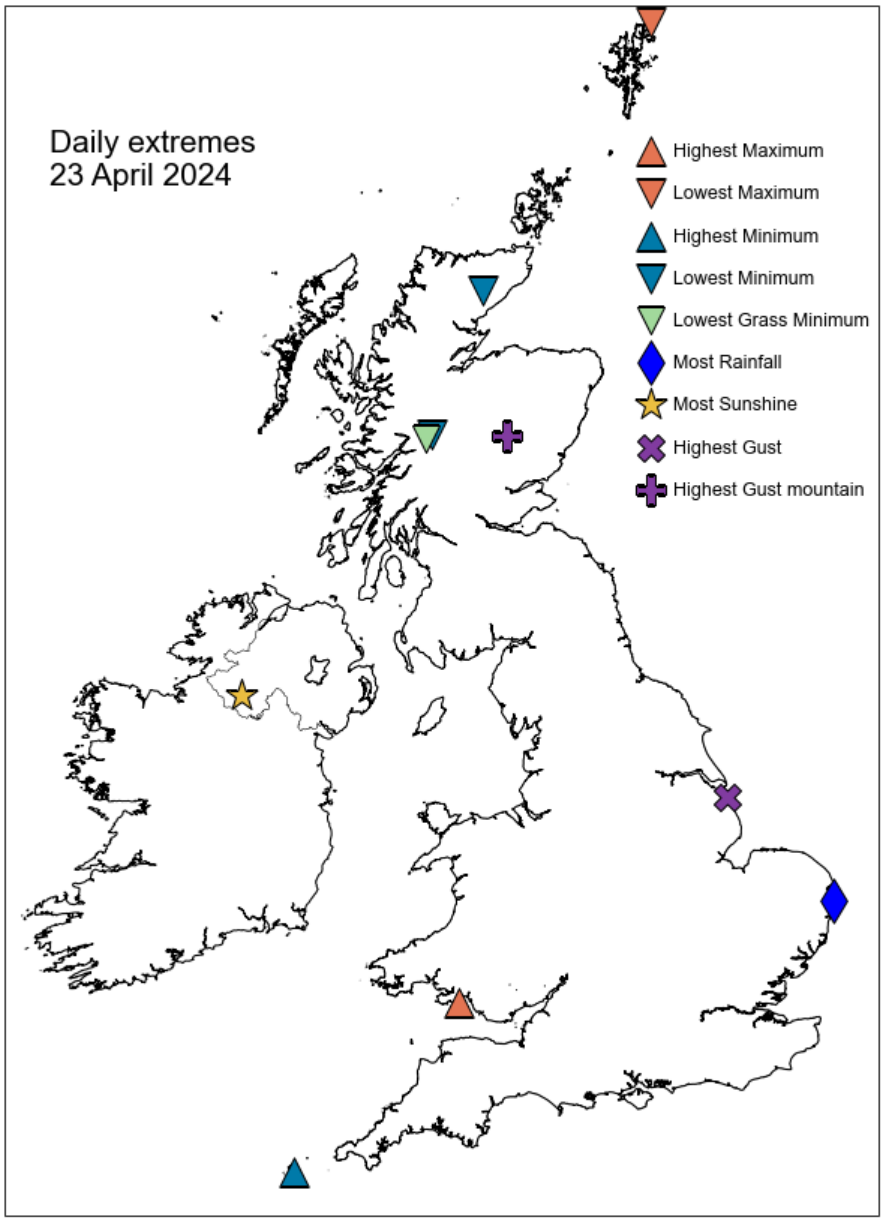

Daily Weather Summary for Tuesday 23 April 2024

North Atlantic and Europe analysis charts and satellite images at 0000 UTC

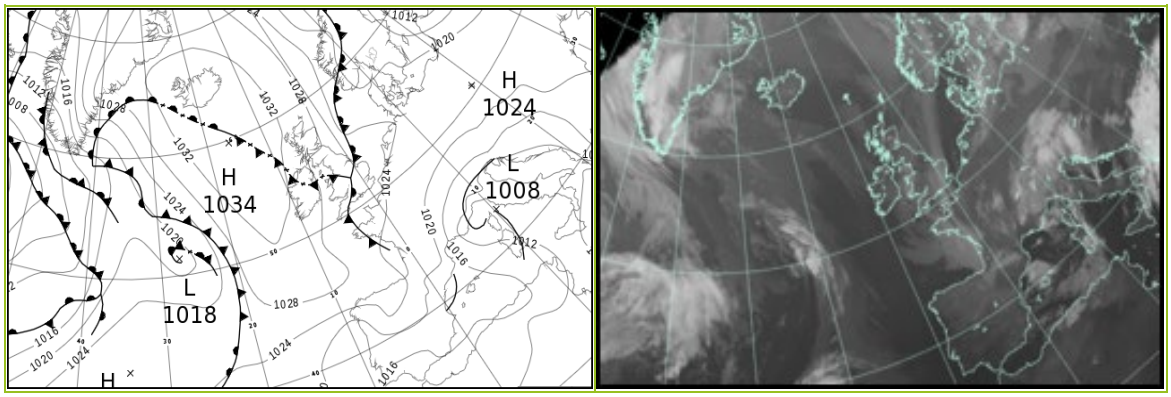

North Atlantic and Europe analysis charts and satellite images at 1200 UTC

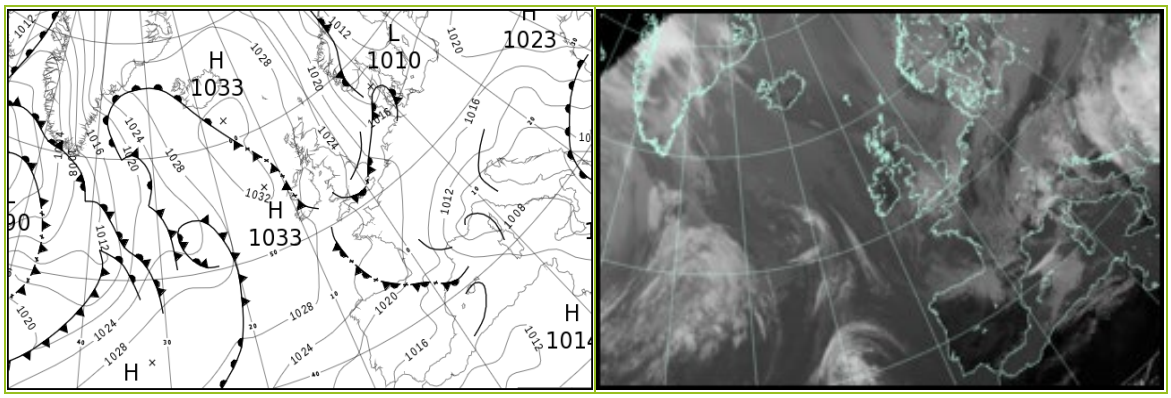

All satellite imagery copyright Met Office and EUMETSAT (European Organisation for the Exploitation of Meteorological Satellites). These show infra-red images from the geostationary MSG satellite. The rainfall rates are derived from both rain-radar and satellite data.

Daily Weather Summary for Tuesday 23 April 2024

UK satellite and rain-radar precipitation rates at (L) 0000 and (R) 1200 UTC

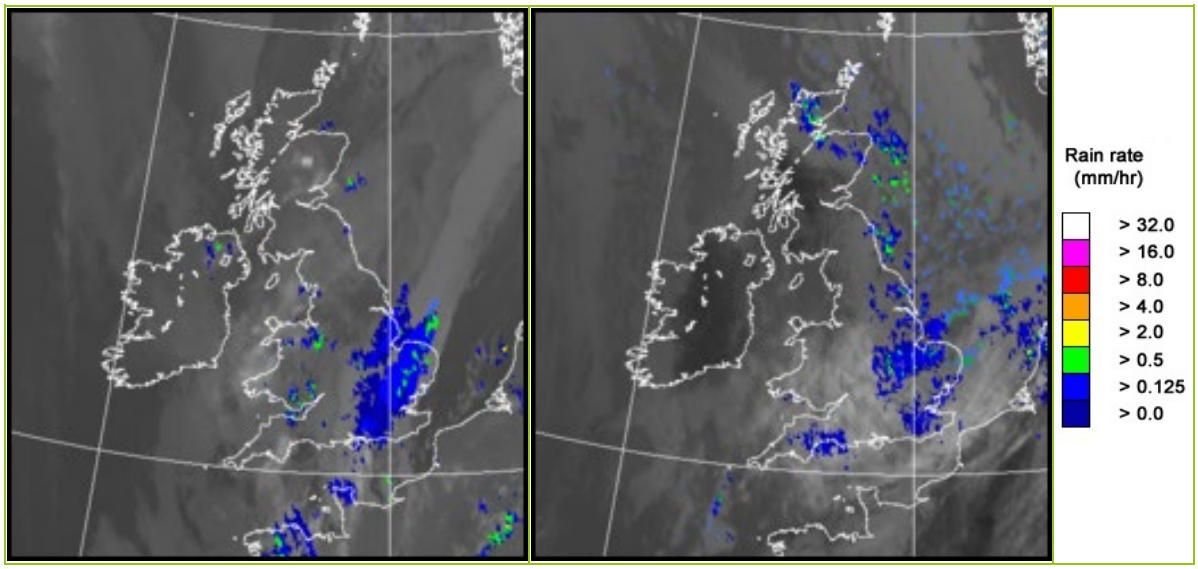

UK wind speed and direction at (L) 0000 and (R) 1200 UTC

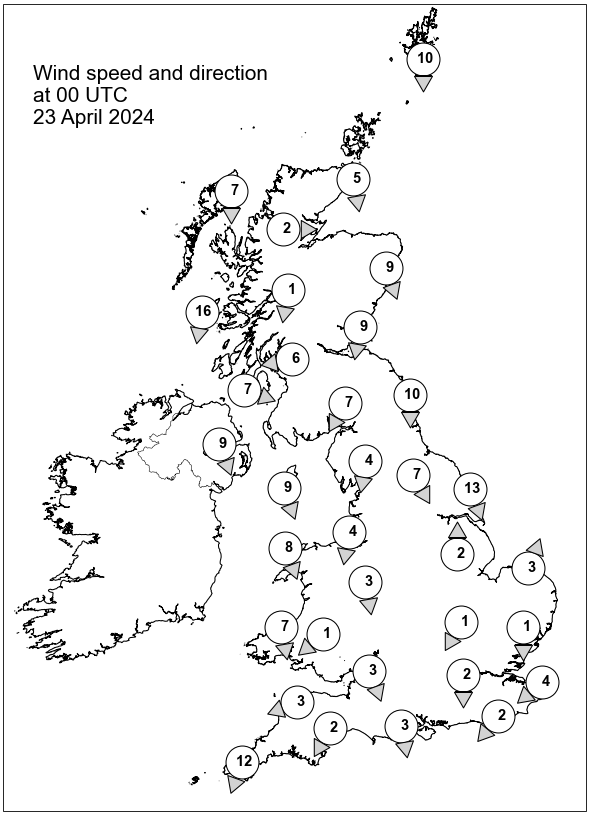

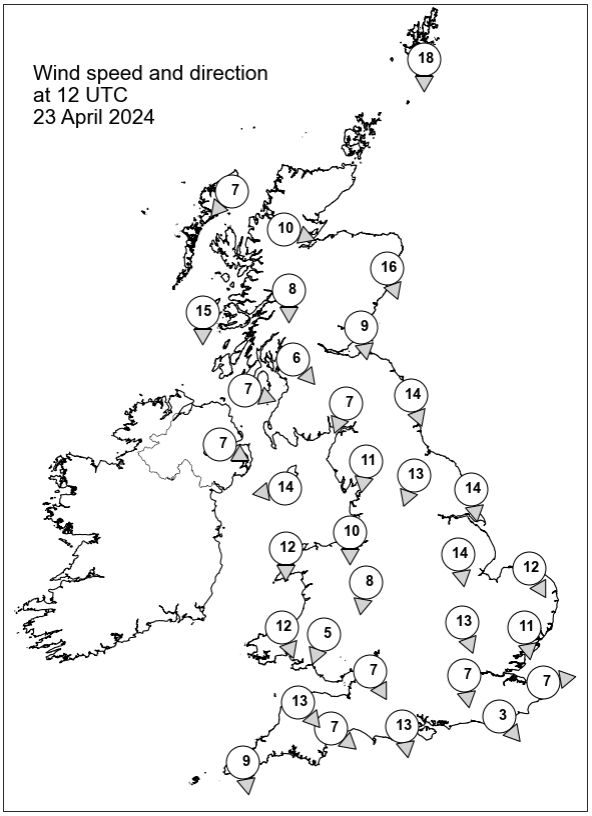

Daily Weather Summary for Tuesday 23 April 2024

Selected UK readings at (L) 0000 and (R) 1200 UTC

STATIONS		0000 UTC						1200 UTC					
NO	SITE	PRESS	WDIR	WSPD	CLOUD	TEMP	TDEW	PRESS	WDIR	WSPD	CLOUD	TEMP	TDEW
1	Lerwick	1028.4	N	10	8	5.1	1.4	1025.0	N	18	8	5.9	-2.0
2	Wick	1029.9	N	5	0	2.2	1.3	1026.3	-	-	8	8.5	2.2
3	Stornoway	1031.2	N	7	8	7.4	2.5	1028.6	NE	7	8	8.9	3.0
4	Loch Glascarnoch	1031.6	W	2	8	1.1	0.2	1027.8	WNW	10	8	7.1	2.6
5	Aviemore	1030.1	-	-	8	4.9	2.0	1026.9	-	-	8	7.5	0.3
6	Dyce	1028.6	NNW	9	7	5.9	2.5	1025.4	NNW	16	8	8.0	2.6
7	Tulloch Bridge	1031.1	N	1	1	2.0	0.4	1027.3	N	8	7	10.0	1.2
8	Tiree	1030.4	N	16	8	7.5	3.5	1028.6	N	15	6	9.6	2.4
9	Leuchars	1028.5	N	9	1	6.5	1.4	1025.8	N	9	7	10.1	0.4
10	Bishopton	1028.1	E	6	4	7.3	5.9	1026.1	NW	6	0	12.0	2.7
11	Machrihanish	1028.2	WNW	7	0	8.0	6.0	1027.0	WNW	7	0	9.8	2.8
12	Boulmer	1027.0	N	10	8	-	-	1025.1	NNW	14	8	-	-
13	Eskdalemuir	1028.2	NNE	7	4	5.2	3.1	1025.8	NNE	7	8	9.4	1.0
14	Aldergrove	1028.9	NNW	9	8	9.0	7.2	1027.2	WNW	7	7	11.4	4.9
15	Shap	1027.3	N	4	8	6.6	4.6	1025.3	N	11	5	8.9	1.2
16	Leeming	1026.8	NNW	7	8	7.0	4.8	1024.9	NNE	13	8	8.4	1.9
17	Ronaldsway	1026.7	NNW	9	1	9.4	7.9	1026.7	E	14	8	9.6	3.7
18	Bridlington	1024.2	NNW	13	7	6.5	5.8	1023.1	N	14	8	7.6	3.8
19	Crosby	1026.4	N	4	1	8.2	7.4	1025.4	N	10	7	11.1	4.8
20	Valley	1027.1	NNW	8	8	9.5	8.4	1026.3	N	12	8	10.5	3.3
21	Waddington	1025.4	S	2	8	6.1	5.3	1023.6	N	14	8	7.1	2.5
22	Shawbury	1026.2	N	3	8	8.8	8.4	1024.9	N	8	8	10.0	3.4
23	Weybourne	1025.1	SSW	3	8	5.8	4.7	1021.1	NNW	12	8	8.5	5.7
24	Bedford	1025.7	NNE	1	8	5.3	4.6	1022.9	NNW	13	8	8.1	5.5
25	Aberporth	1026.6	N	7	8	9.2	8.6	1025.1	NNW	12	8	10.4	8.6
26	Sennybridge	1026.3	NE	1	8	7.9	6.5	1024.1	NNE	5	8	10.6	5.8
27	Wattisham	1025.5	N	1	8	5.2	4.3	1021.5	N	11	8	8.6	6.2
28	Almondsbury	1026.1	NNW	3	8	6.7	6.2	1024.1	NNW	7	8	10.9	6.0
29	Heathrow	1025.4	N	2	8	7.3	3.4	1022.8	N	7	8	9.5	3.7
30	Manston	1024.8	NE	4	7	4.3	0.3	1021.9	W	7	8	7.6	4.7
31	Chivenor	1025.9	ENE	3	8	10.2	7.0	1024.8	NW	13	8	12.4	8.4
32	Exeter	1025.7	NNE	2	8	7.2	6.4	1023.7	NW	7	8	12.0	7.9
33	Herstmonceux	1024.9	NE	2	8	6.0	1.3	1022.2	NW	3	8	7.6	4.8
34	Hurn	1025.6	N	3	8	5.5	5.4	1023.1	N	13	8	11.9	5.4
35	Camborne	1026.0	NNE	12	8	9.9	7.7	1025.8	N	9	8	12.4	9.0

Daily Weather Summary for Tuesday 23 April 2024

Selected European readings at (L) 0000 and (R) 1200 UTC

STATIONS		0000 UTC						1200 UTC					
NO	SITE	PRESS	WDIR	WSPD	CLOUD	TEMP	TDEW	PRESS	WDIR	WSPD	CLOUD	TEMP	TDEW
1	Murmansk	1028.3	ESE	4	7	-5.8	-10.3	1019.2	ESE	6	8	-4.0	-6.2
2	Helsinki	1006.1	N	8	8	-1.2	-2.2	1008.3	WSW	12	8	-1.2	-1.9
3	Stockholm	1016.2	WNW	6	-	-1.0	-4.4	1011.9	W	8	-	6.1	-8.4
4	Oslo	1017.6	NE	2	-	2.3	-1.5	1012.6	SE	2	7	8.1	-5.0
5	Reykjavik	1034.1	W	1	3	3.7	2.3	1031.4	WSW	3	8	10.2	3.2
6	Moscow	1018.9	WSW	2	8	7.3	1.5	1019.2	W	2	6	12.7	1.2
7	Kiev	1021.3	-	0	8	7.4	4.2	1022.2	S	2	8	13.1	5.5
8	Warsaw	1022.9	WSW	4	8	2.8	-1.2	1020.3	W	2	6	7.6	-3.9
9	Berlin	1022.8	SSW	2	8	2.1	0.6	1018.6	WNW	8	6	7.9	-4.0
10	De Bilt	1024.0	NNE	4	8	2.1	-1.6	1020.0	NW	6	8	9.5	-1.3
11	Dublin	1028.9	NW	8	7	8.4	6.3	1027.5	N	8	5	10.5	3.5
12	Cork	1029.4	N	12	1	9.2	5.3	1027.7	NNW	10	5	13.3	5.0
13	Sofia	1017.4	SE	2	5	8.5	6.2	1011.7	ESE	4	8	10.1	8.9
14	Belgrade	1015.0	E	2	-	9.2	4.7	1009.6	SE	10	8	12.6	7.0
15	Budapest	1019.8	E	6	-	5.2	3.5	1013.0	ENE	6	-	13.2	5.1
16	Prague	1023.0	NNE	2	-	-0.5	-5.3	1017.3	N	4	7	7.6	-4.8
17	Munich	1017.8	ENE	8	7	3.5	-1.4	1016.5	NNE	8	8	2.5	-0.1
18	Strasbourg	1020.3	N	8	-	2.0	-0.4	1017.1	NNE	11	-	11.1	-1.7
19	Paris	1022.8	NNE	4	3	4.9	1.2	1020.9	N	10	2	10.0	-5.2
20	Jersey	1024.9	ENE	5	2	4.9	3.2	1023.8	N	8	6	10.9	5.7
21	Milan	1012.5	SW	2	8	5.5	5.0	1007.4	N	1	6	11.6	3.9
22	Marseille	1012.5	NW	18	-	8.4	0.1	1008.5	NW	20	-	14.1	0.3
23	Bordeaux	1023.1	WSW	2	8	4.7	0.6	1020.1	N	11	7	12.1	-1.8
24	Rome	1010.1	N	3	-	10.5	7.3	1007.8	SW	15	5	14.5	6.2
25	Ajaccio	1009.8	ENE	3	7	9.2	4.4	1009.0	S	3	8	10.6	6.7
26	Barcelona	1017.0	S	10	3	9.9	5.5	1013.9	S	9	6	14.1	0.4
27	Majorca	1017.9	-	0	5	7.5	6.6	1015.1	WSW	8	7	11.7	7.4
28	Madrid	1021.7	NE	8	0	6.2	-4.7	1017.1	N	4	1	15.1	-0.6
29	Lisbon	1016.7	-	-	-	19.4	5.6	-	-	-	-	-	-
30	Athens	1013.7	N	3	-	19.2	10.8	1006.6	N	5	-	22.5	11.2
31	Malta	1006.8	N	17	0	15.9	8.7	1009.3	NW	25	1	19.3	11.0
32	Gibraltar	1014.0	SW	9	0	18.8	13.7	1016.2	E	9	0	19.1	13.6

Daily Weather Summary for Tuesday 23 April 2024

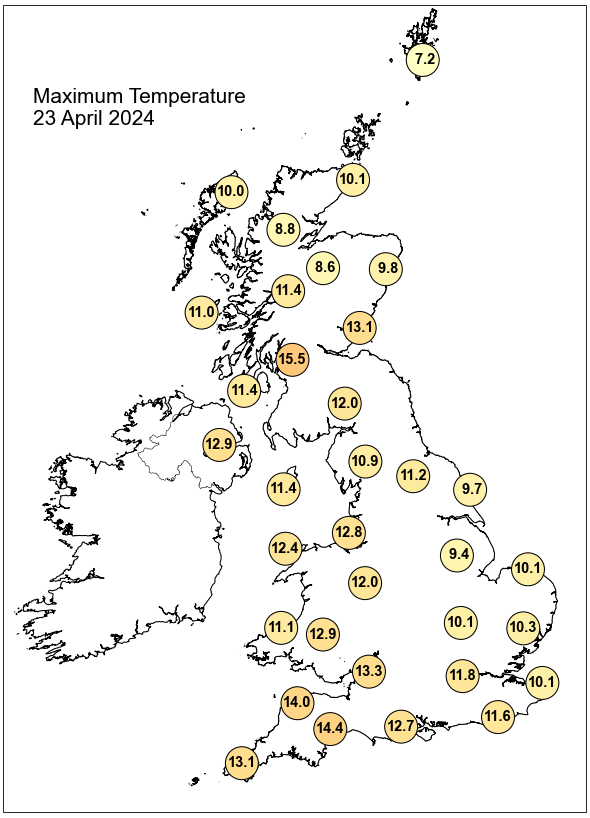

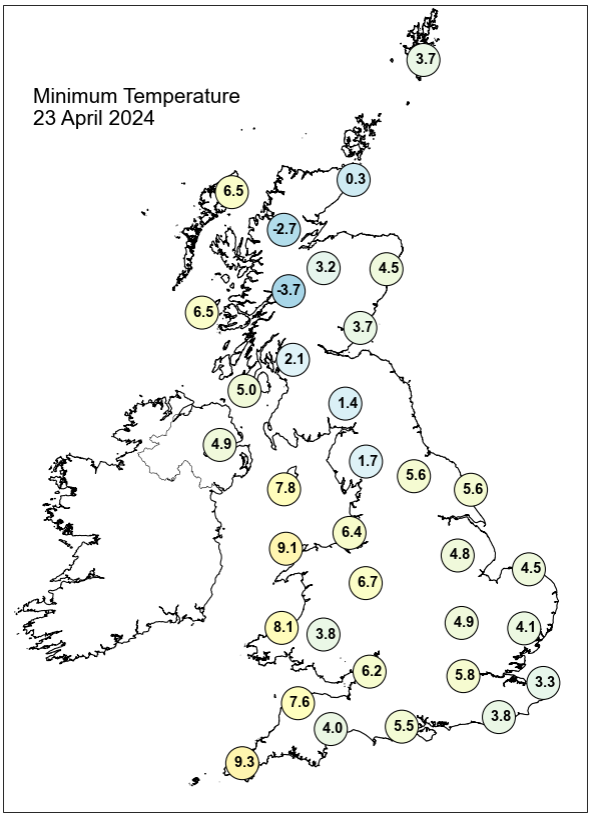

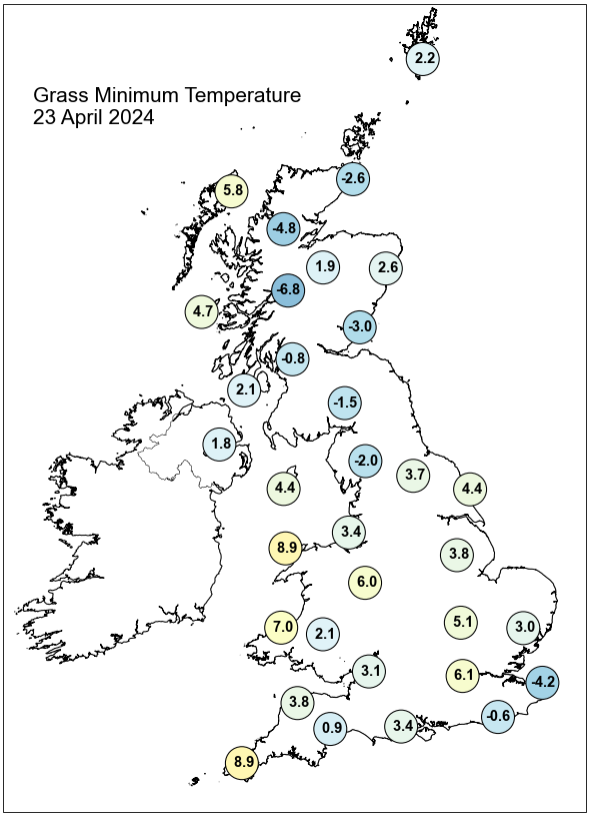

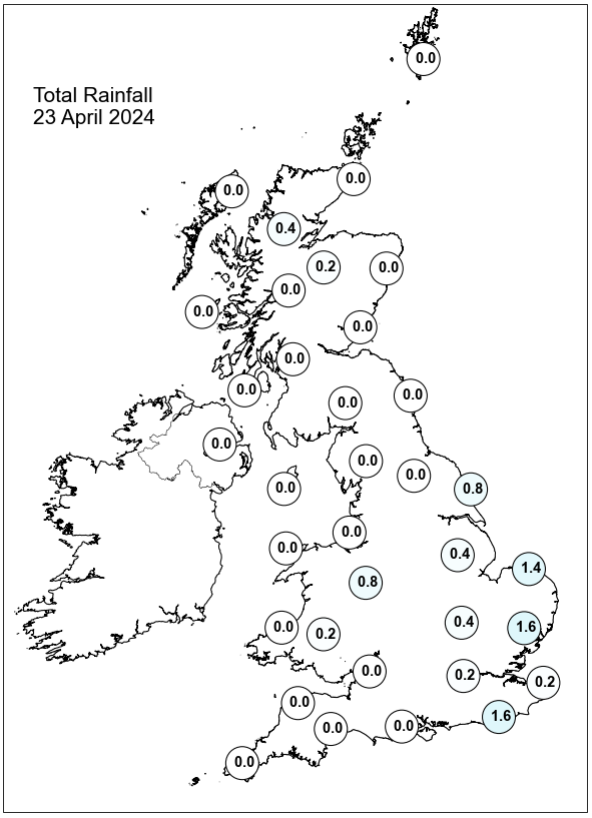

Daily Weather Summary for Tuesday 23 April 2024

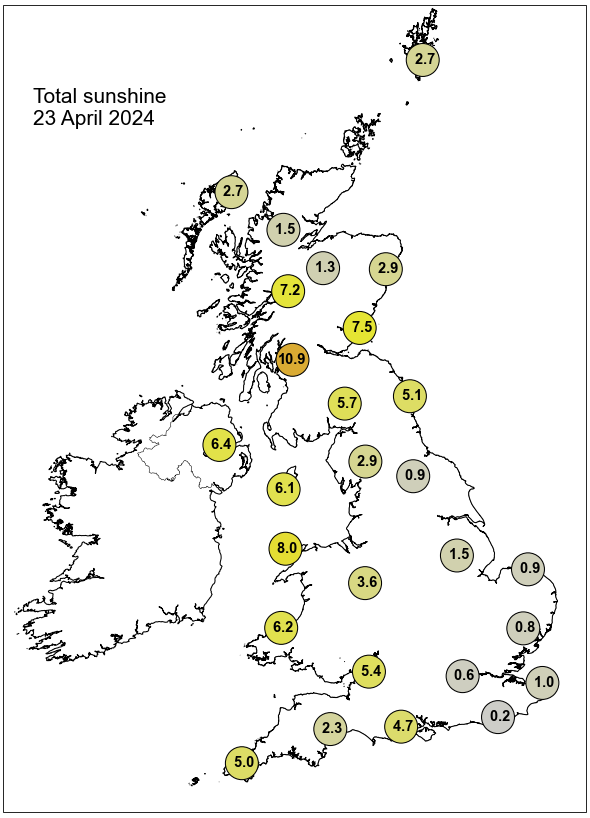

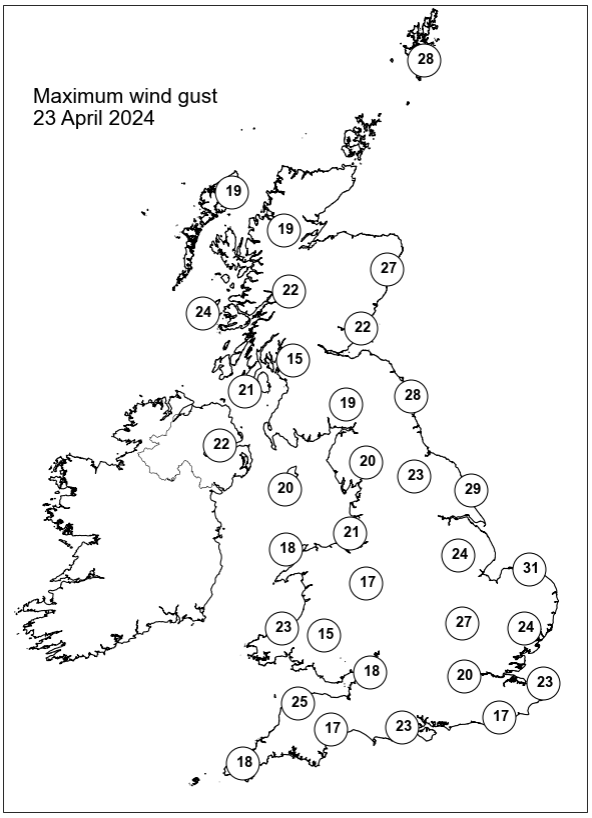

None of the selected stations observed a day of sleet or snow falling or non-zero snow depth at 0900 UTC.

Daily Weather Summary for Wednesday 24 April 2024

This day's summary created 01/05/2024 04:04

Summary of the UK Weather for Wednesday 24 April 2024

A brisk north to northwesterly airflow brought showers to North Sea coastal districts of England and Scotland as well as some showery outbreaks across the northwest Midlands. Elsewhere across the UK, it was largely dry with clear spells; mainly across parts of southwest and southeast England, much of Wales and parts of western Scotland. Moderate to fresh winds around coasts and across parts of the north with light or gentle winds typically reported across inland parts of central and southern England and Wales. It was a cold night with air frosts reported mainly across Wales and Scotland. Into the day time, it was mostly a split of weather between the north and south. The southern part of UK were cloudy with some showers in the east. The upper north of the UK saw some sunny spells with some clouds as well. It remained mostly dry throughout the day. This all was due to a high pressure pushing into the UK. Winds were calm throughout the day.

Daily Extremes

Highest Maximum	**16.2°C** Plymouth, Mountbatten (Devon, 50mAMSL)
Lowest Maximum	**6.3°C** Fylingdales (North Yorkshire, 262mAMSL)
Highest Minimum	**9.5°C** Scilly: St Marys Airport (Isles Of Scilly, 31mAMSL)
Lowest Minimum	**-2.1°C** Eskdalemuir (Dumfriesshire, 236mAMSL)
Lowest Grass Minimum	**-7.2°C** Dalwhinnie No 2 (Inverness-shire, 351mAMSL)
Most Rainfall	**4.8mm** Herstmonceux, West End (East Sussex, 52mAMSL)
Most Sunshine	**13.6hr** Glasgow, Bishopton (Renfrewshire, 59mAMSL)
Highest Gust	**35Kt 40mph** Weybourne (Norfolk, 21mAMSL)
Highest Gust (mountain)*	**53Kt 61mph** Cairnwell (Aberdeenshire, 928mAMSL)
Greatest Snow Depth at 0900 UTC	No non-zero values.

mAMSL refers to station elevation in metres above mean sea level.

*Mountain stations are above 500mAMSL.

Daily Weather Summary for Wednesday 24 April 2024

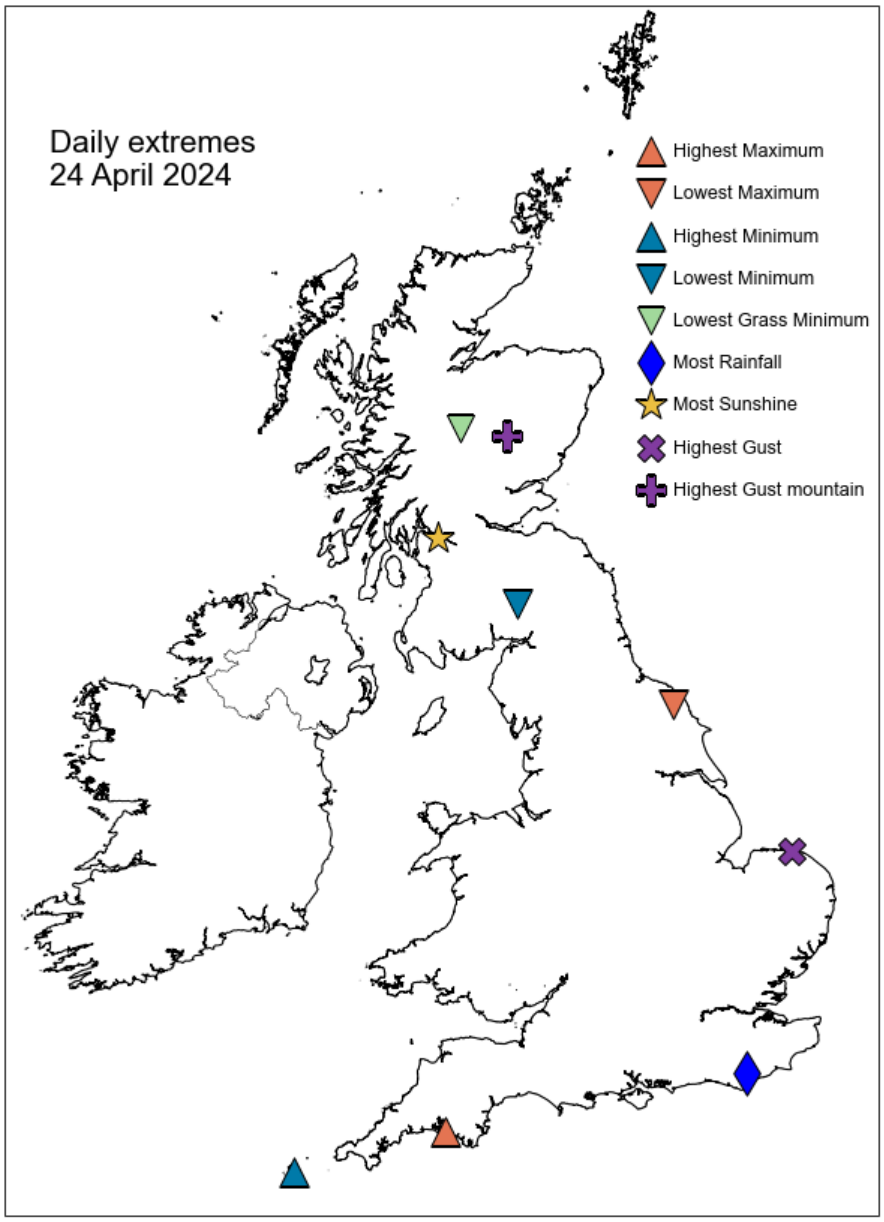

Daily Weather Summary for Wednesday 24 April 2024

North Atlantic and Europe analysis charts and satellite images at 0000 UTC

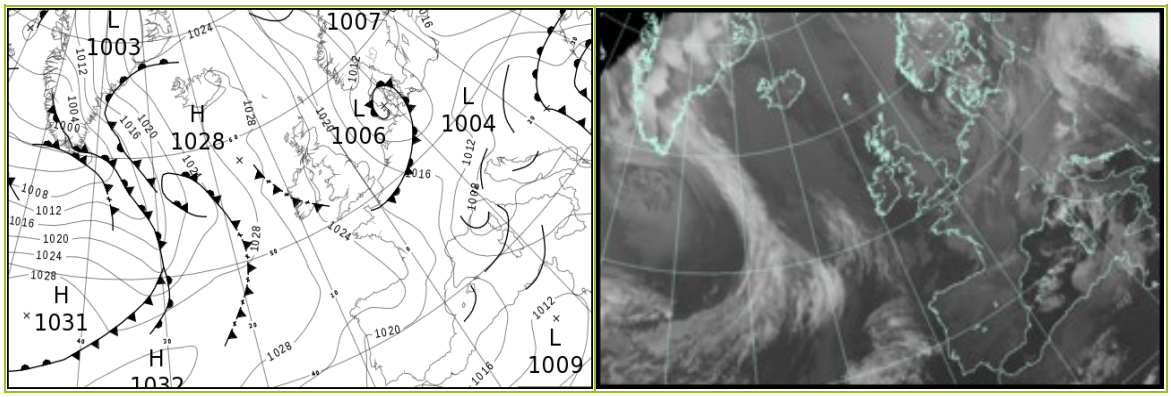

North Atlantic and Europe analysis charts and satellite images at 1200 UTC

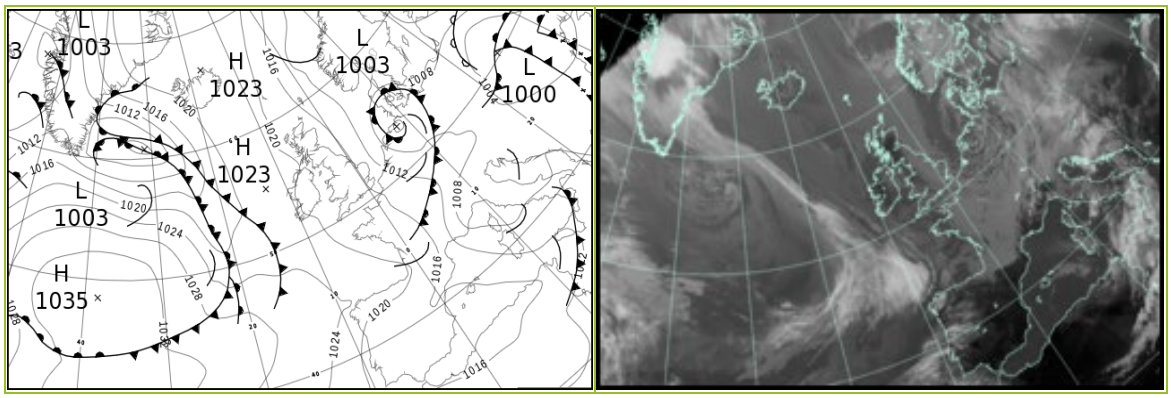

All satellite imagery copyright Met Office and EUMETSAT (European Organisation for the Exploitation of Meteorological Satellites). These show infra-red images from the geostationary MSG satellite. The rainfall rates are derived from both rain-radar and satellite data.

Daily Weather Summary for Wednesday 24 April 2024

UK satellite and rain-radar precipitation rates at (L) 0000 and (R) 1200 UTC

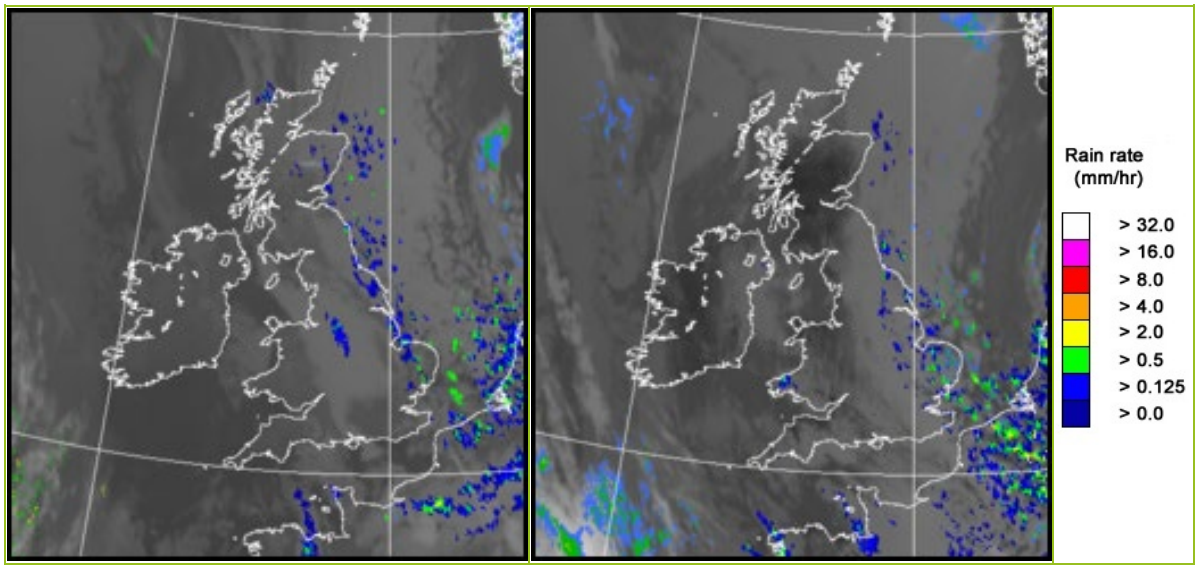

UK wind speed and direction at (L) 0000 and (R) 1200 UTC

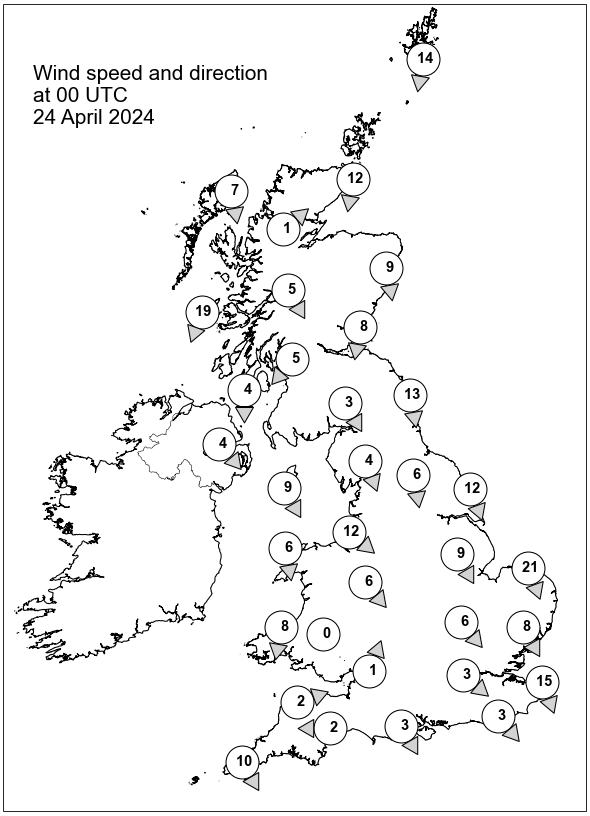

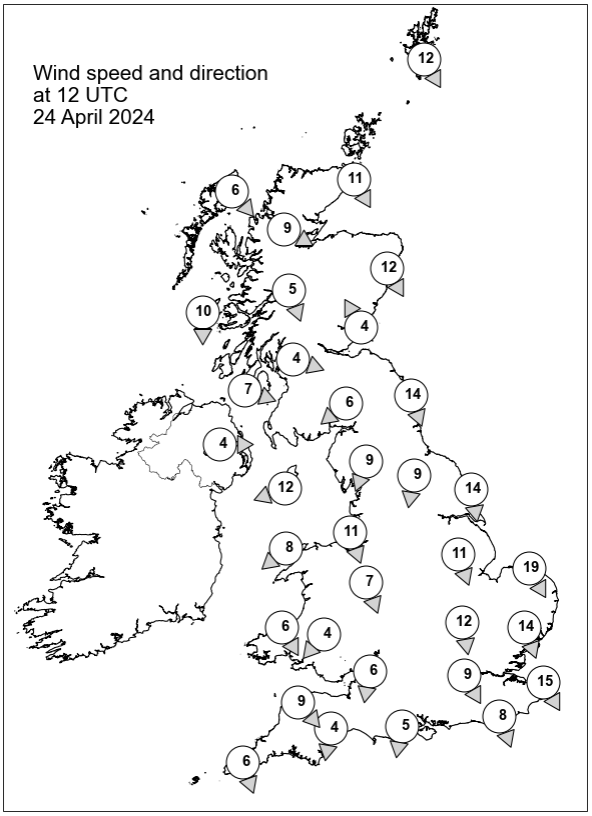

Daily Weather Summary for Wednesday 24 April 2024

Selected UK readings at (L) 0000 and (R) 1200 UTC

STATIONS		0000 UTC						1200 UTC					
NO	SITE	PRESS	WDIR	WSPD	CLOUD	TEMP	TDEW	PRESS	WDIR	WSPD	CLOUD	TEMP	TDEW
1	Lerwick	1022.9	N	14	8	3.7	-2.3	1015.2	NNW	12	8	5.7	-2.1
2	Wick	1024.3	N	12	8	5.0	-1.9	1017.7	NNW	11	7	6.8	-1.4
3	Stornoway	1025.9	N	7	0	4.6	1.8	1018.8	NW	6	8	9.6	2.8
4	Loch Glascarnoch	1026.2	SW	1	7	1.0	-0.9	1018.6	WNW	9	8	7.3	-0.2
5	Aviemore	1025.1	-	-	8	3.2	-1.6	1018.0	-	-	3	7.5	-2.1
6	Dyce	1023.3	N	9	8	4.5	-0.3	1017.8	NNW	12	8	6.6	-2.4
7	Tulloch Bridge	1025.8	NNW	5	8	3.9	-0.8	1018.8	NNW	5	5	8.4	-1.6
8	Tiree	1025.1	NNE	19	0	6.8	2.2	1019.9	N	10	1	9.6	3.4
9	Leuchars	1023.4	N	8	4	5.2	-0.8	1018.2	SSE	4	7	9.4	0.3
10	Bishopton	1023.6	NE	5	0	4.4	-0.3	1018.5	WNW	4	0	9.7	-2.0
11	Machrihanish	1023.0	N	4	8	7.4	3.6	1019.3	WNW	7	0	8.2	-0.5
12	Boulmer	1021.9	N	13	8	-	-	1017.9	NNW	14	8	-	-
13	Eskdalemuir	1023.8	NNW	3	5	0.2	-0.8	1018.2	NE	6	6	8.6	-0.3
14	Aldergrove	1023.6	NW	4	0	4.8	3.7	1019.4	W	4	8	9.6	4.3
15	Shap	1022.5	NNW	4	8	4.4	1.7	1018.5	NNE	9	8	6.3	-1.7
16	Leeming	1021.8	N	6	8	5.6	2.1	1017.9	N	9	8	7.0	0.5
17	Ronaldsway	1021.8	NNW	9	8	8.6	5.9	1019.5	ENE	12	8	7.9	0.9
18	Bridlington	1019.6	NNW	12	8	5.9	0.1	1016.0	N	14	8	7.4	0.8
19	Crosby	1021.5	NW	12	8	9.4	6.7	1018.5	NNW	11	7	8.5	1.0
20	Valley	1022.7	N	6	0	7.0	4.1	1019.0	NE	8	8	10.1	1.6
21	Waddington	1020.8	NNW	9	8	5.8	2.1	1016.8	NNW	11	8	7.4	0.8
22	Shawbury	1021.8	NW	6	8	7.1	3.8	1018.2	NNW	7	8	8.6	0.1
23	Weybourne	1018.4	NNW	21	6	6.1	3.2	1014.8	NNW	19	8	7.7	1.9
24	Bedford	1020.8	NW	6	8	4.8	1.8	1016.9	N	12	8	7.6	-0.2
25	Aberporth	1022.7	N	8	8	8.2	3.7	1018.3	NNW	6	8	8.6	7.2
26	Sennybridge	1023.5	-	0	0	-1.3	-2.0	1017.4	NE	4	8	9.6	4.0
27	Wattisham	1019.0	NNW	8	5	4.6	2.9	1015.0	NNW	14	8	7.0	1.3
28	Almondsbury	1021.9	SSW	1	7	2.7	1.7	1017.4	N	6	1	10.8	3.6
29	Heathrow	1021.0	NW	3	0	5.1	2.3	1016.6	NNW	9	8	9.5	-2.5
30	Manston	1018.8	NNW	15	8	6.6	3.1	1015.1	NNW	15	5	8.7	1.8
31	Chivenor	1022.1	WSW	2	0	6.8	4.4	1017.6	NW	9	8	11.5	3.2
32	Exeter	1021.9	E	2	3	4.5	3.5	1017.0	N	4	8	12.2	5.5
33	Herstmonceux	1020.0	NW	3	1	4.3	2.0	1015.8	NNW	8	8	9.1	-1.0
34	Hurn	1021.7	NNW	3	8	4.9	2.6	1016.9	N	5	8	11.1	4.7
35	Camborne	1023.4	NNW	10	0	8.8	5.9	1018.2	NNW	6	8	11.2	5.9

Daily Weather Summary for Wednesday 24 April 2024

Selected European readings at (L) 0000 and (R) 1200 UTC

STATIONS		0000 UTC						1200 UTC					
NO	SITE	PRESS	WDIR	WSPD	CLOUD	TEMP	TDEW	PRESS	WDIR	WSPD	CLOUD	TEMP	TDEW
1	Murmansk	1018.0	SSW	2	7	-0.7	-3.1	1017.5	ENE	6	8	4.3	-0.2
2	Helsinki	1013.6	SW	8	8	-0.4	-1.5	1015.4	S	10	5	4.1	-1.8
3	Stockholm	1011.2	-	0	-	0.1	-1.5	1009.8	ESE	2	-	8.3	-4.1
4	Oslo	1011.6	N	10	-	5.2	-2.8	1008.4	ESE	4	7	6.3	-0.4
5	Reykjavik	1027.0	ESE	2	8	8.8	4.7	1020.0	SE	6	8	10.2	2.9
6	Moscow	1022.5	-	0	0	4.2	0.1	1020.0	N	2	7	12.5	-2.9
7	Kiev	1016.0	-	0	8	9.5	5.9	1003.9	ESE	8	8	10.7	9.9
8	Warsaw	1012.9	NE	4	6	4.2	-0.6	1004.8	N	10	7	7.4	3.6
9	Berlin	1011.8	S	4	8	5.0	-0.6	1006.5	SSW	4	8	9.2	-0.1
10	De Bilt	1013.7	W	4	7	5.0	3.1	1008.8	NNW	12	6	9.2	3.4
11	Dublin	1024.4	NW	8	6	4.6	2.3	1019.4	NNW	6	7	9.0	5.4
12	Cork	1025.0	NNW	12	1	8.6	4.9	1019.6	NNW	10	5	11.4	2.3
13	Sofia	1005.5	SSE	2	7	10.0	9.0	1003.8	NE	6	3	18.0	8.7
14	Belgrade	1004.7	WSW	2	-	10.0	10.0	1004.7	NW	4	5	17.0	8.7
15	Budapest	1005.4	N	4	-	8.8	8.4	-	-	-	-	-	-
16	Prague	1011.6	N	2	-	5.1	-1.8	1006.5	W	6	7	10.3	-3.8
17	Munich	1014.2	SW	6	8	2.4	0.8	1008.9	SW	10	7	7.7	-2.3
18	Strasbourg	1014.8	WNW	8	8	7.0	-1.7	1011.1	NW	3	7	8.2	2.6
19	Paris	1018.6	NW	5	7	7.4	2.9	1014.9	NW	12	7	10.2	0.8
20	Jersey	1021.3	NNW	5	0	6.7	5.8	1017.1	SSE	7	8	9.4	3.9
21	Milan	1007.9	N	2	3	7.5	6.2	1005.7	SSE	6	5	14.6	4.4
22	Marseille	1010.2	NW	22	-	10.1	-0.4	1010.0	NW	41	-	14.4	-1.7
23	Bordeaux	1022.2	W	4	7	5.3	-0.5	1019.0	NW	10	8	12.2	8.5
24	Rome	1008.2	WSW	7	5	10.7	5.1	1007.5	SSW	8	4	14.3	4.4
25	Ajaccio	1008.7	NNE	6	-	5.1	3.3	1008.6	W	11	8	14.8	6.9
26	Barcelona	1016.2	N	7	0	8.2	4.2	1015.3	SW	13	0	15.5	2.9
27	Majorca	1017.4	ENE	9	8	8.1	6.6	1016.7	NNW	9	2	17.0	3.0
28	Madrid	1021.1	NNE	5	0	7.4	-0.5	1018.1	N	2	3	14.9	-3.1
29	Lisbon	-	-	-	-	-	-	-	-	-	-	-	-
30	Athens	1004.5	N	3	-	18.5	14.1	1006.2	W	7	5	25.0	3.9
31	Malta	1013.5	NNW	11	6	13.9	7.3	1011.7	N	6	7	15.7	9.1
32	Gibraltar	1017.3	E	7	1	17.0	15.2	1018.2	ESE	9	1	19.1	14.0

Daily Weather Summary for Wednesday 24 April 2024

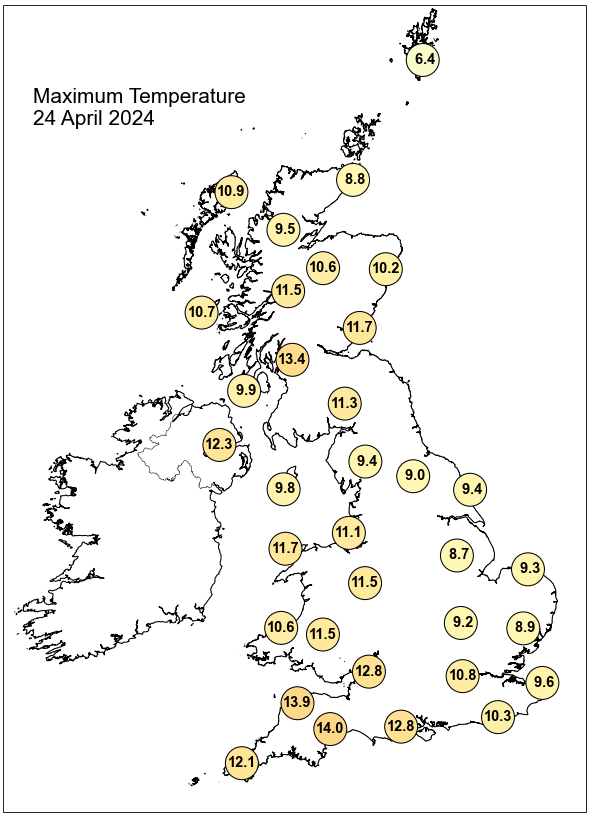

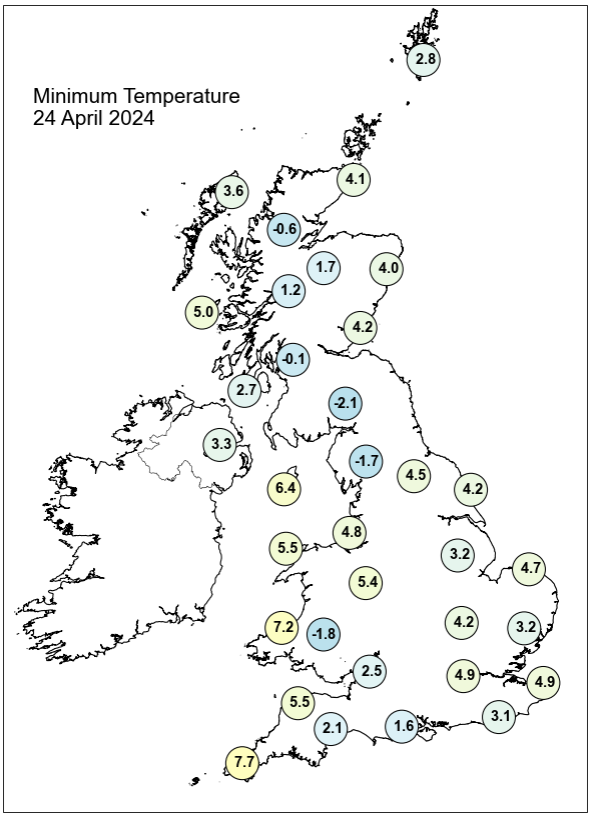

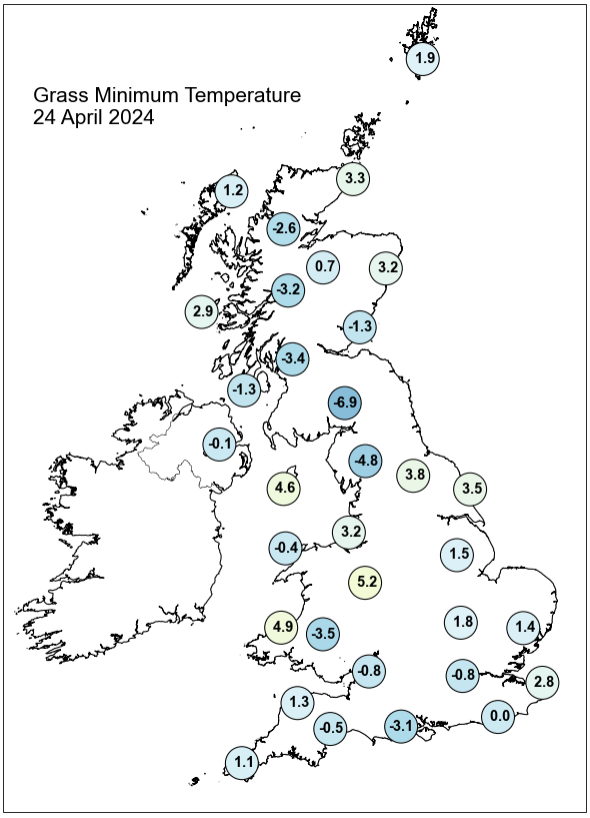

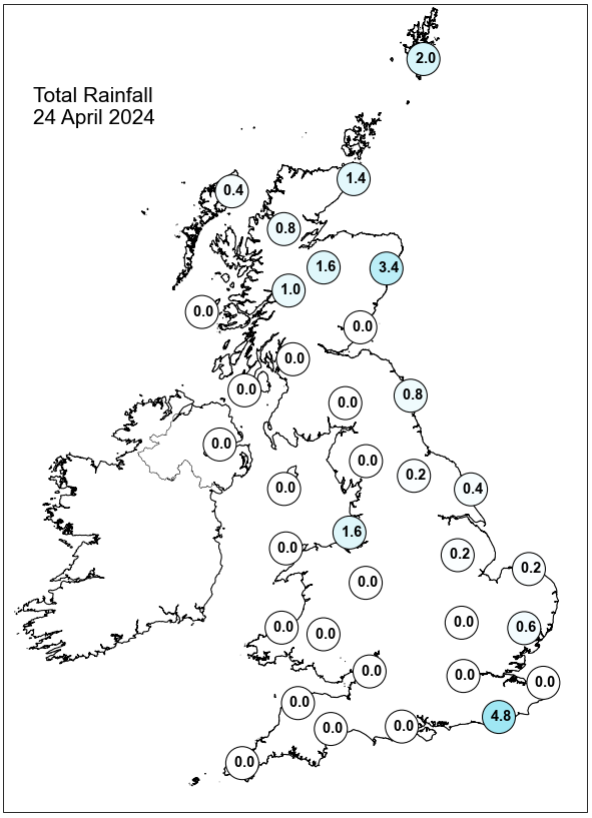

Daily Weather Summary for Wednesday 24 April 2024

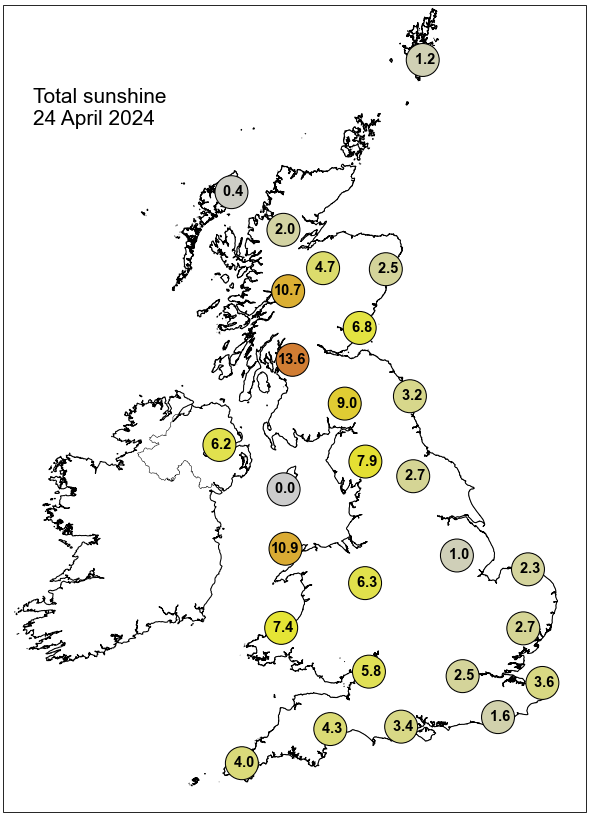

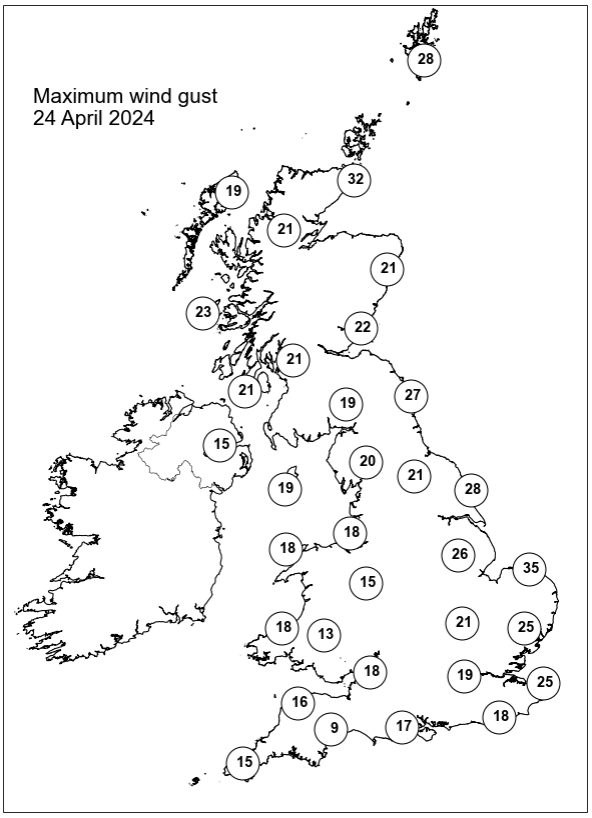

None of the selected stations observed a day of sleet or snow falling or non-zero snow depth at 0900 UTC.

Daily Weather Summary for Thursday 25 April 2024

This day's summary created 02/05/2024 04:03

Summary of the UK Weather for Thursday 25 April 2024

Thursday saw a cold start, with areas of cloud developing across most of the country. Low pressure was the dominant feature, this causing showers along the North Sea initially, but also some of these showers reaching parts of north and southeast England. Some sunny spells developed in places, however it remained cloudy and showery into the morning, with most of the showers across central and southern places, affecting Wales and England primarily. A northerly flow persisted through the period bringing colder conditions. During the day, it started somewhat dry for many with some rain brought by an occlusion in northeast England, elsewhere, there were some light showers. Later into the day, the occlusion further develop and brought more wet and rainy weather down south, with the heaviest of rain southeast England. It was overall a cloudy day with some spells of sunshine in the north of the country. Winds were calm to light.

Daily Extremes

Highest Maximum	**14.1°C** Frittenden (Kent, 38mAMSL)
Lowest Maximum	**6.1°C** Buxton (Derbyshire, 307mAMSL)
Highest Minimum	**7.7°C** Dale Fort (Dyfed, 33mAMSL)
Lowest Minimum	**-2.1°C** Sennybridge No 2 (Powys (south), 307mAMSL) also Dawyck Botanic Garden (Peebleshire, 183mAMSL)
Lowest Grass Minimum	**-6.7°C** Reading University, Whiteknights (Berkshire, 66mAMSL) also Swyddffynnon (Dyfed, 178mAMSL)
Most Rainfall	**23.0mm** Scilly: St Marys Airport (Isles Of Scilly, 31mAMSL)
Most Sunshine	**11.5hr** Orkney: Loch Of Hundland (Orkney, 28mAMSL)
Highest Gust	**36Kt 41mph** Wight: Needles Old Battery (Isle Of Wight, 80mAMSL)
Highest Gust (mountain)*	**41Kt 47mph** Cairnwell (Aberdeenshire, 928mAMSL)
Greatest Snow Depth at 0900 UTC	No non-zero values.

mAMSL refers to station elevation in metres above mean sea level.

*Mountain stations are above 500mAMSL.

Daily Weather Summary for Thursday 25 April 2024

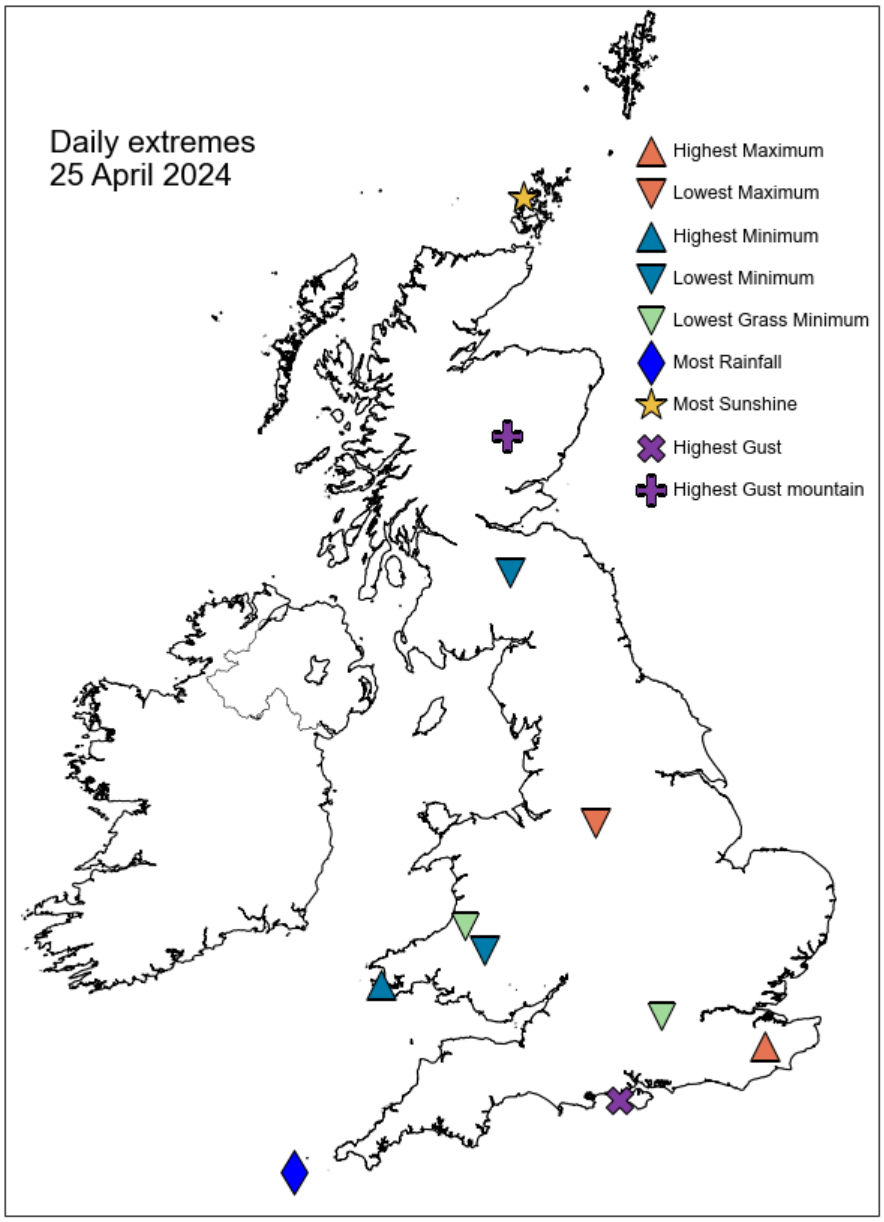

Daily Weather Summary for Thursday 25 April 2024

North Atlantic and Europe analysis charts and satellite images at 0000 UTC

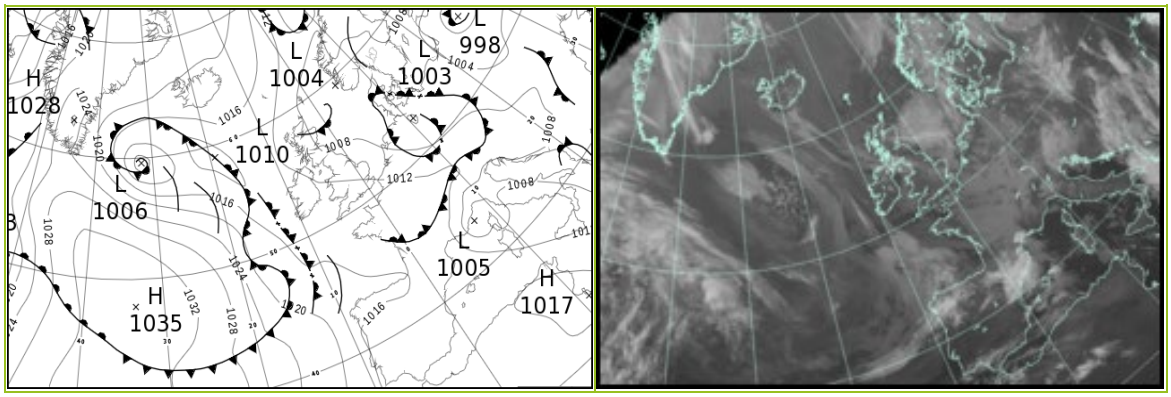

North Atlantic and Europe analysis charts and satellite images at 1200 UTC

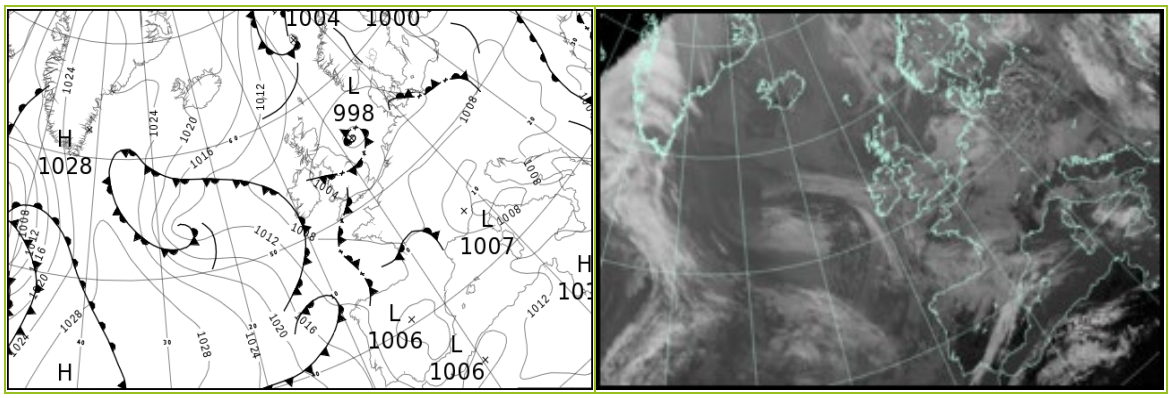

All satellite imagery copyright Met Office and EUMETSAT (European Organisation for the Exploitation of Meteorological Satellites). These show infra-red images from the geostationary MSG satellite. The rainfall rates are derived from both rain-radar and satellite data.

Daily Weather Summary for Thursday 25 April 2024

UK satellite and rain-radar precipitation rates at (L) 0000 and (R) 1200 UTC



UK wind speed and direction at (L) 0000 and (R) 1200 UTC

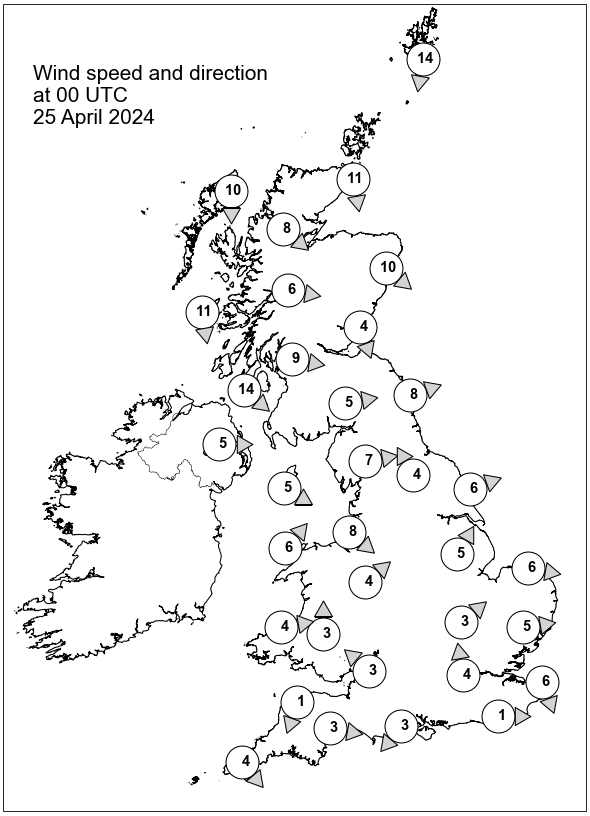

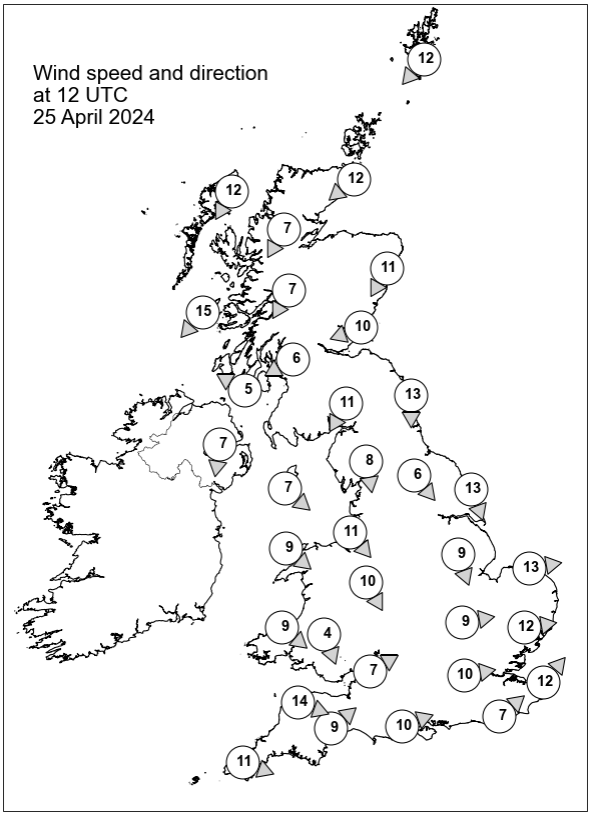

Daily Weather Summary for Thursday 25 April 2024

Selected UK readings at (L) 0000 and (R) 1200 UTC

STATIONS		0000 UTC						1200 UTC					
NO	SITE	PRESS	WDIR	WSPD	CLOUD	TEMP	TDEW	PRESS	WDIR	WSPD	CLOUD	TEMP	TDEW
1	Lerwick	1007.1	N	14	8	3.2	1.6	1005.8	NE	12	8	6.7	-1.1
2	Wick	1008.3	N	11	6	2.8	0.0	1006.0	NE	12	1	6.9	1.9
3	Stornoway	1010.7	N	10	8	4.9	2.0	1007.6	NNE	12	5	9.2	2.4
4	Loch Glascarnoch	1009.9	NW	8	8	2.6	1.2	1006.3	NNE	7	7	5.5	0.3
5	Aviemore	1009.2	-	-	8	2.5	1.0	1005.5	-	-	8	4.7	1.2
6	Dyce	1007.6	NW	10	8	3.2	1.8	1004.7	NNE	11	8	6.2	1.4
7	Tulloch Bridge	1009.8	W	6	8	4.4	1.5	1005.9	NNE	7	8	7.0	-2.3
8	Tiree	1010.5	N	11	8	7.0	1.0	1006.0	NE	15	0	9.0	-0.2
9	Leuchars	1008.0	NNW	4	8	4.1	2.1	1004.6	ENE	10	8	6.2	1.3
10	Bishopton	1008.9	W	9	1	5.6	1.1	1004.2	ENE	6	8	9.6	-1.3
11	Machrihanish	1010.2	NW	14	8	7.9	1.8	1004.1	ESE	5	4	10.5	1.7
12	Boulmer	1006.9	WSW	8	6	-	-	1003.2	N	13	6	-	-
13	Eskdalemuir	1009.0	W	5	0	2.1	0.2	1003.6	NNE	11	8	8.1	-0.8
14	Aldergrove	1011.9	W	5	8	6.0	2.3	1004.2	N	7	7	8.9	2.7
15	Shap	1009.8	W	7	6	4.2	-0.1	1002.8	N	8	2	7.7	0.3
16	Leeming	1009.6	SSE	4	4	3.5	0.3	1002.6	NW	6	3	8.5	1.2
17	Ronaldsway	1011.2	WNW	5	8	6.8	2.4	1003.7	NW	7	8	9.2	3.3
18	Bridlington	1009.2	WSW	6	1	2.6	0.4	1001.5	NNW	13	1	7.9	1.7
19	Crosby	1011.2	NW	8	7	7.8	3.5	1003.3	NW	11	8	9.3	4.6
20	Valley	1011.8	SW	6	8	8.2	2.6	1004.0	NW	9	7	9.4	3.4
21	Waddington	1011.1	SSW	5	0	4.2	0.1	1002.8	NNW	9	8	5.4	2.0
22	Shawbury	1012.4	SW	4	1	1.5	-0.4	1003.3	NNW	10	8	9.1	4.9
23	Weybourne	1010.6	W	6	4	3.2	0.7	1001.7	W	13	8	8.6	3.2
24	Bedford	1011.9	SW	3	2	2.8	0.5	1002.3	W	9	6	11.0	2.8
25	Aberporth	1012.6	W	4	8	6.3	2.8	1004.7	NW	9	8	7.9	2.2
26	Sennybridge	1013.3	S	3	0	-0.5	-2.4	1004.1	NNW	4	8	7.4	2.3
27	Wattisham	1011.8	W	5	8	1.8	0.3	1001.7	W	12	8	10.4	1.3
28	Almondsbury	-	SE	3	0	-	-	1003.7	WSW	7	8	9.3	7.7
29	Heathrow	1012.4	S	4	8	4.7	1.5	1003.7	W	10	8	10.7	1.7
30	Manston	1012.0	NNW	6	8	5.6	1.0	1003.0	SW	12	8	11.2	6.0
31	Chivenor	1012.7	NNE	1	0	6.4	2.4	1004.7	WNW	14	8	12.4	7.8
32	Exeter	1012.6	W	3	0	5.2	4.1	1004.4	SW	9	8	11.5	7.3
33	Herstmonceux	1012.5	W	1	5	4.0	0.7	1003.6	SW	7	8	10.7	5.4
34	Hurn	1012.2	NE	3	4	3.0	0.2	1004.8	WSW	10	8	11.0	4.9
35	Camborne	1013.8	NW	4	8	8.1	5.6	1006.4	WNW	11	8	11.3	7.0

Daily Weather Summary for Thursday 25 April 2024

Selected European readings at (L) 0000 and (R) 1200 UTC

STATIONS		0000 UTC						1200 UTC					
NO	SITE	PRESS	WDIR	WSPD	CLOUD	TEMP	TDEW	PRESS	WDIR	WSPD	CLOUD	TEMP	TDEW
1	Murmansk	1015.6	S	8	7	0.6	-2.3	1016.7	SSW	2	7	5.5	-2.1
2	Helsinki	1012.0	ENE	8	8	1.6	-0.4	1004.6	NE	12	8	3.6	1.6
3	Stockholm	1008.9	NE	4	-	3.3	0.8	1006.9	NNE	8	-	3.8	2.3
4	Oslo	1006.5	NNE	6	-	2.7	1.8	1005.8	S	4	7	6.4	0.7
5	Reykjavik	1017.8	S	1	7	6.9	3.4	1019.2	N	10	3	9.2	2.6
6	Moscow	1012.9	E	4	8	10.4	3.9	1007.7	SE	4	7	20.2	10.2
7	Kiev	1005.2	WSW	4	1	10.0	9.1	1006.0	E	4	8	19.0	11.3
8	Warsaw	1004.2	WNW	4	7	5.7	3.2	1007.3	SW	4	7	11.1	2.1
9	Berlin	1004.6	S	4	5	4.1	2.1	1004.4	W	8	7	8.3	3.4
10	De Bilt	1008.6	W	4	1	3.2	2.2	1004.2	SW	10	8	9.1	3.1
11	Dublin	1012.5	WNW	4	3	3.8	1.9	1004.4	WNW	10	6	9.7	4.2
12	Cork	1013.7	NW	10	1	6.8	3.9	1005.2	NNW	4	7	11.7	6.0
13	Sofia	1005.3	NW	4	6	11.8	3.6	1005.8	WNW	4	8	10.3	8.1
14	Belgrade	1009.6	W	2	-	7.8	7.8	1009.1	NE	4	5	13.2	3.9
15	Budapest	1007.5	W	8	-	5.9	2.7	1009.2	WNW	6	-	12.7	-0.9
16	Prague	1007.5	SSW	4	-	2.8	-0.2	1006.5	SW	8	5	10.7	-2.4
17	Munich	1010.8	WSW	8	2	2.1	-0.4	1009.0	W	8	8	7.6	-2.5
18	Strasbourg	1011.5	SW	7	8	4.7	2.9	1008.9	S	9	8	10.0	-0.8
19	Paris	1013.5	WNW	4	7	5.8	0.7	1007.6	SSW	7	6	11.4	-0.1
20	Jersey	1013.2	NNE	4	0	4.9	2.7	1006.9	WSW	7	8	11.0	6.5
21	Milan	1007.2	N	3	4	8.5	6.4	1008.6	SE	7	3	12.6	4.5
22	Marseille	1011.1	NNW	25	-	9.5	1.9	1008.4	W	15	-	16.3	1.9
23	Bordeaux	1014.7	WSW	3	8	9.2	7.6	1009.0	WNW	11	8	13.0	8.5
24	Rome	1008.5	E	4	4	6.5	4.6	1007.7	S	9	4	17.2	7.7
25	Ajaccio	1008.4	NE	7	-	7.6	3.3	1009.4	WSW	10	8	16.3	6.7
26	Barcelona	1012.6	N	5	8	11.7	7.2	1010.6	E	14	8	15.3	8.2
27	Majorca	1014.5	NNW	1	7	7.9	5.0	1010.1	SW	13	6	18.7	8.5
28	Madrid	1013.7	NE	4	4	9.5	0.8	1006.4	SW	3	6	18.3	3.0
29	Lisbon	-	-	-	-	-	-	-	-	-	-	-	-
30	Athens	1005.9	N	4	-	18.6	4.5	1004.7	W	7	4	21.6	7.1
31	Malta	1012.7	NW	13	6	12.4	8.0	1013.4	NW	17	6	17.7	9.4
32	Gibraltar	1014.0	E	2	8	16.7	14.4	1010.3	SSW	13	0	22.3	12.6

Daily Weather Summary for Thursday 25 April 2024

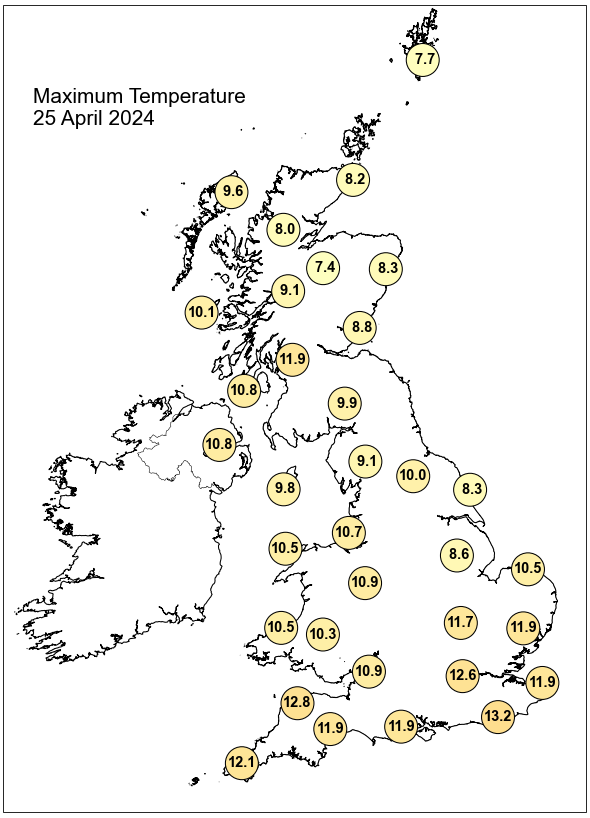

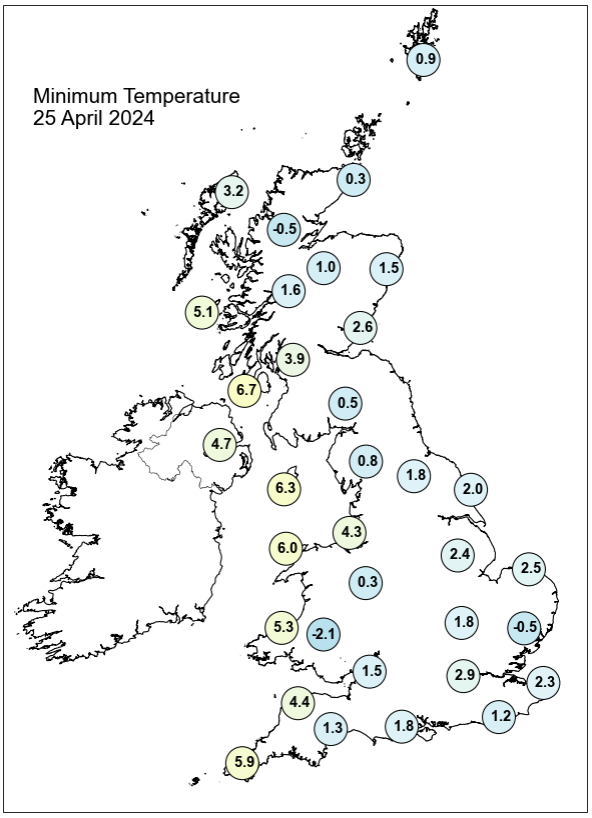

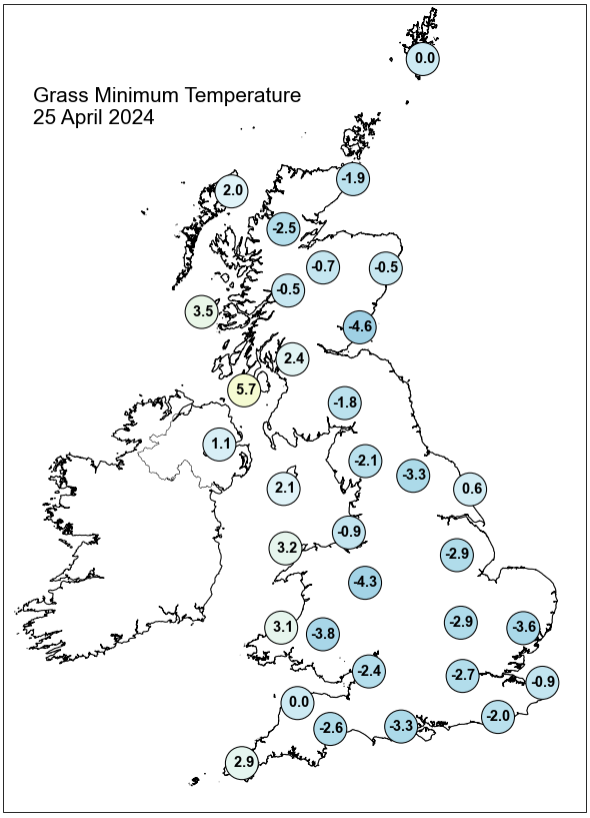

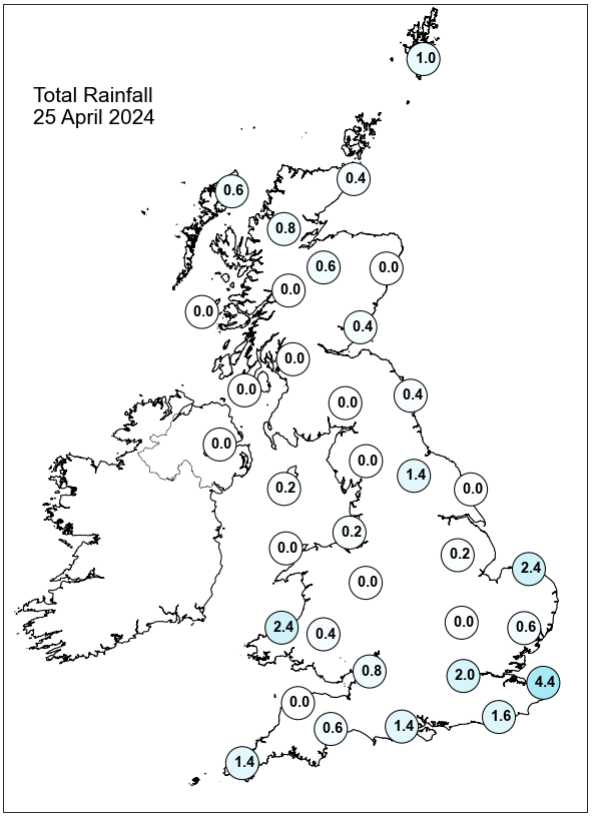

Daily Weather Summary for Thursday 25 April 2024

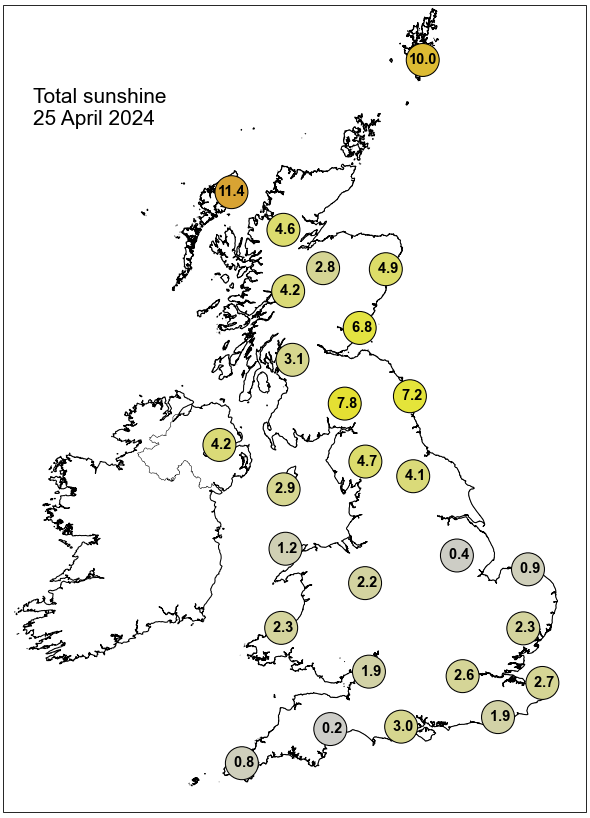

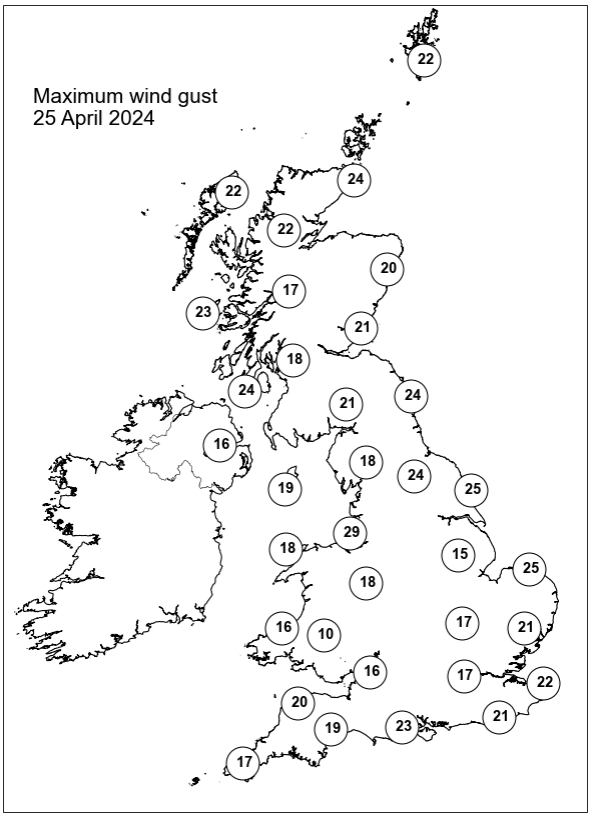

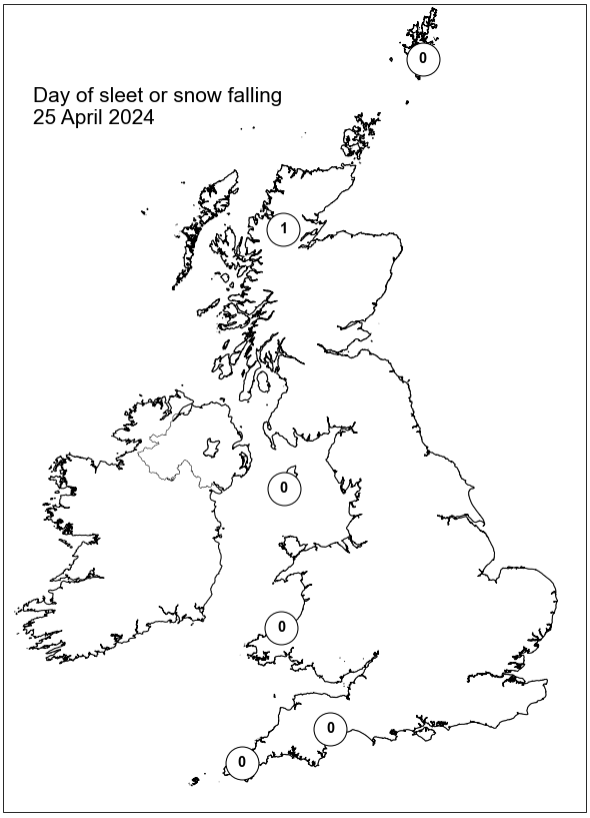

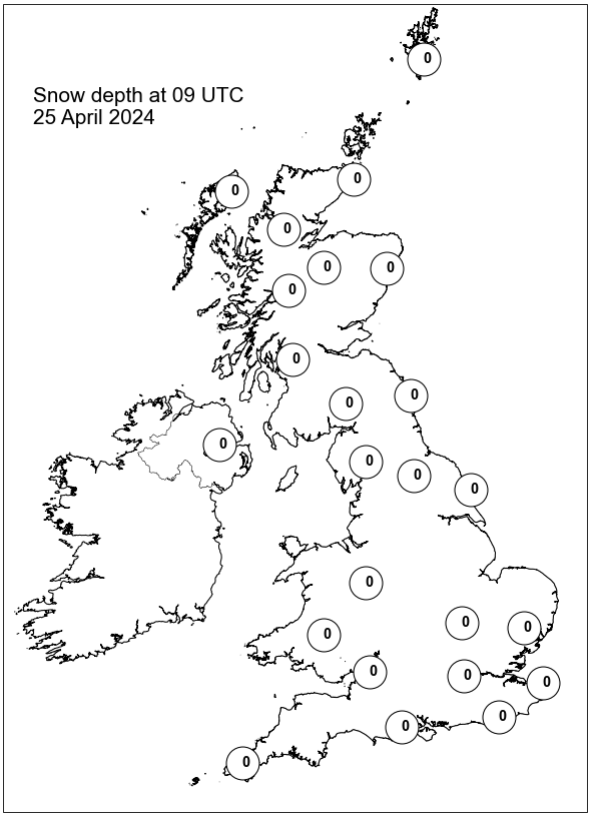

Daily Weather Summary for Friday 26 April 2024

This day's summary created 03/05/2024 04:03

Summary of the UK Weather for Friday 26 April 2024

Friday started dominated by low pressure, located to the southeast and over the Atlantic. Occlusions associated to these low centres created bands of precipitation that affected the far southeast of England and along the south west coast, as well as the southern coastal parts of Wale. However northern and central areas remained fairly dry. It turned slightly showery across Scottish coastal areas and the eastern coast of England. Overall cloudy, with some clear spells across central areas. Temperatures were slight below average for the time of the year, with mostly moderate winds, although breezy over the southeast. Coastal showers developed further inland throughout the day in central and northern areas with a few heavy and wintry over high ground. An occlusion with an embedded convective component approached the southwest in the afternoon bringing heavy rain and slowly moved further north across the south. In the evening. Ahead of the rain band was mostly dry with showers, clearer later in the evening, and remained rather cool.

Daily Extremes

Highest Maximum	**14.7°C** Heathrow (Greater London, 25mAMSL)
Lowest Maximum	**7.0°C** Braemar No 2 (Aberdeenshire, 327mAMSL) also Fettercairn, Glensaugh No 2 (Kincardineshire, 171mAMSL)
Highest Minimum	**8.1°C** Scilly: St Marys Airport (Isles Of Scilly, 31mAMSL)
Lowest Minimum	**-6.3°C** Shap (Cumbria, 263mAMSL)
Lowest Grass Minimum	**-10.1°C** Dalwhinnie No 2 (Inverness-shire, 351mAMSL)
Most Rainfall	**45.8mm** Bickington No 2 (Devon, 90mAMSL)
Most Sunshine	**11.7hr** Boulmer (Northumberland, 23mAMSL)
Highest Gust	**28Kt 32mph** Berry Head (Devon, 58mAMSL)
Highest Gust (mountain)*	**25Kt 29mph** Bealach Na Ba No 2 (Ross & Cromarty, 773mAMSL)
Greatest Snow Depth at 0900 UTC	No non-zero values.

mAMSL refers to station elevation in metres above mean sea level.

*Mountain stations are above 500mAMSL.

Daily Weather Summary for Friday 26 April 2024

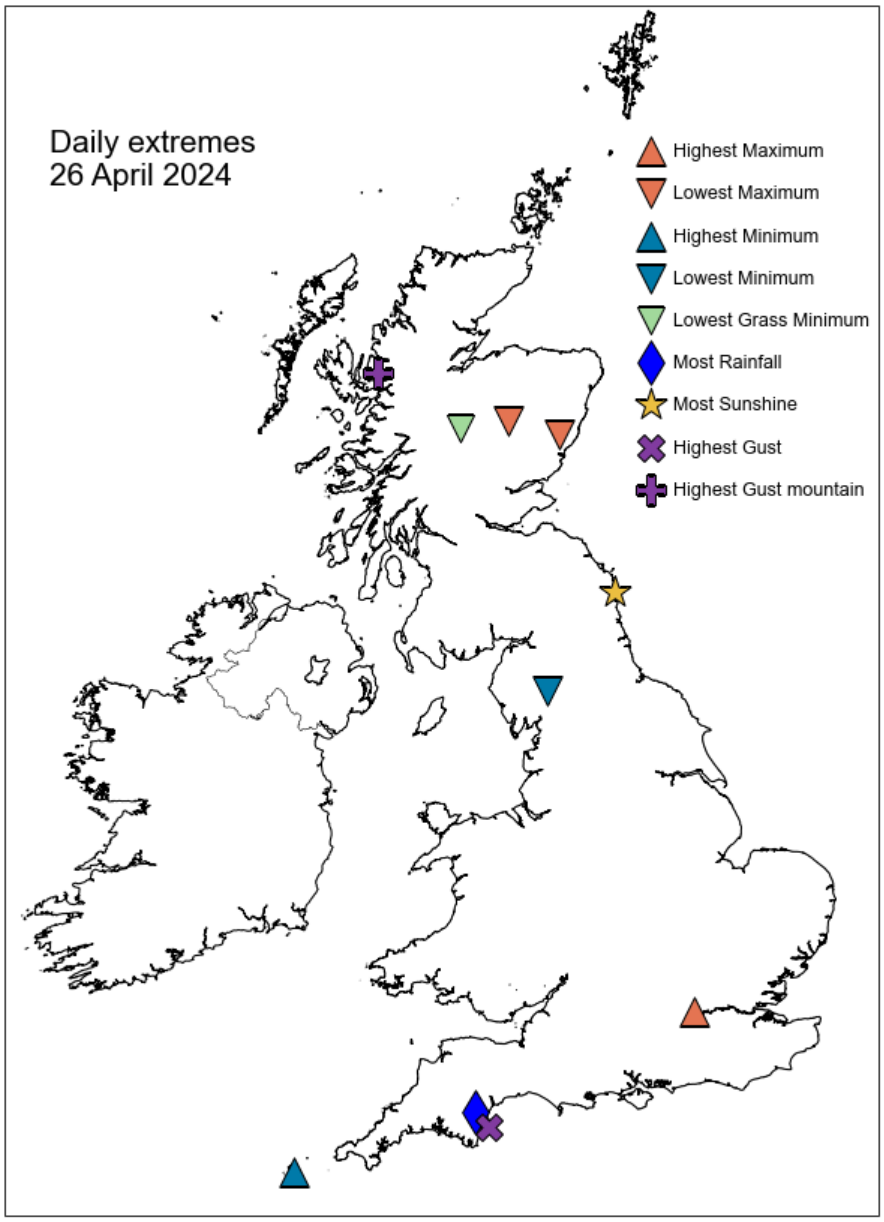

Daily Weather Summary for Friday 26 April 2024

North Atlantic and Europe analysis charts and satellite images at 0000 UTC

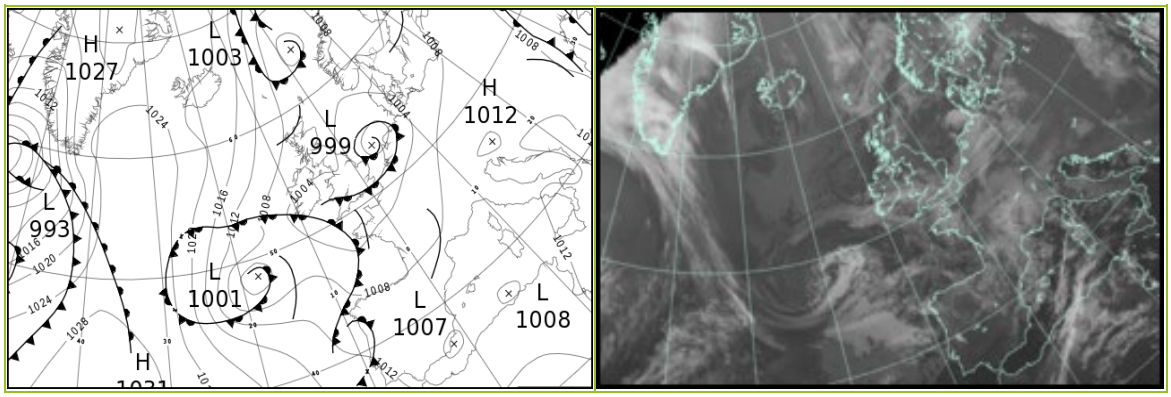

North Atlantic and Europe analysis charts and satellite images at 1200 UTC

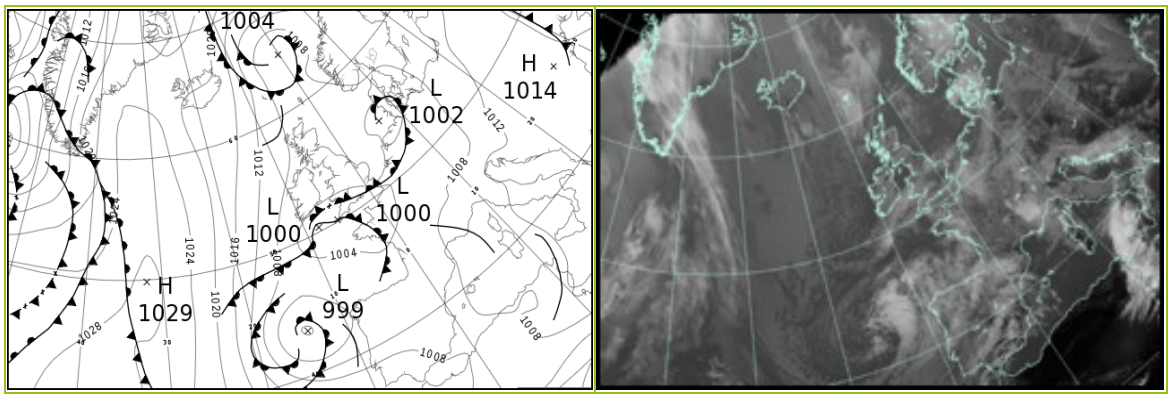

All satellite imagery copyright Met Office and EUMETSAT (European Organisation for the Exploitation of Meteorological Satellites). These show infra-red images from the geostationary MSG satellite. The rainfall rates are derived from both rain-radar and satellite data.

Daily Weather Summary for Friday 26 April 2024

UK satellite and rain-radar precipitation rates at (L) 0000 and (R) 1200 UTC



UK wind speed and direction at (L) 0000 and (R) 1200 UTC

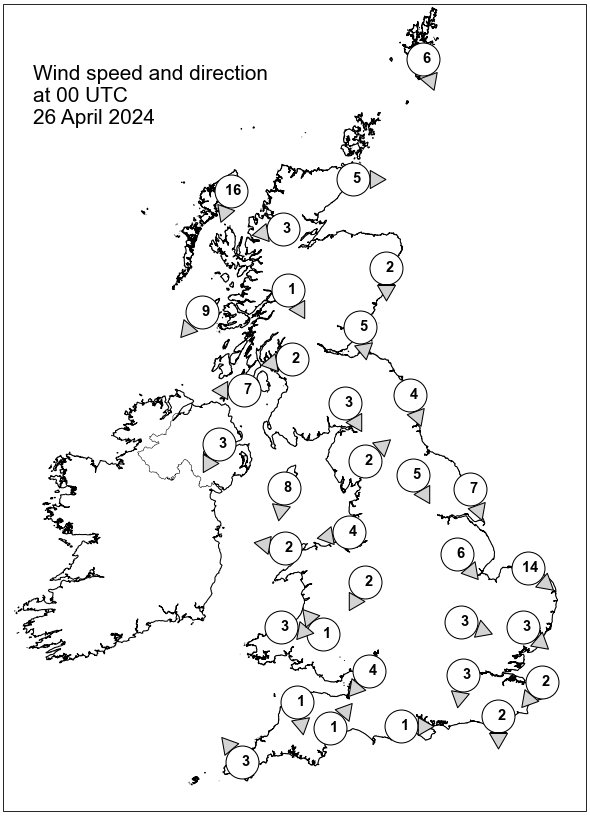

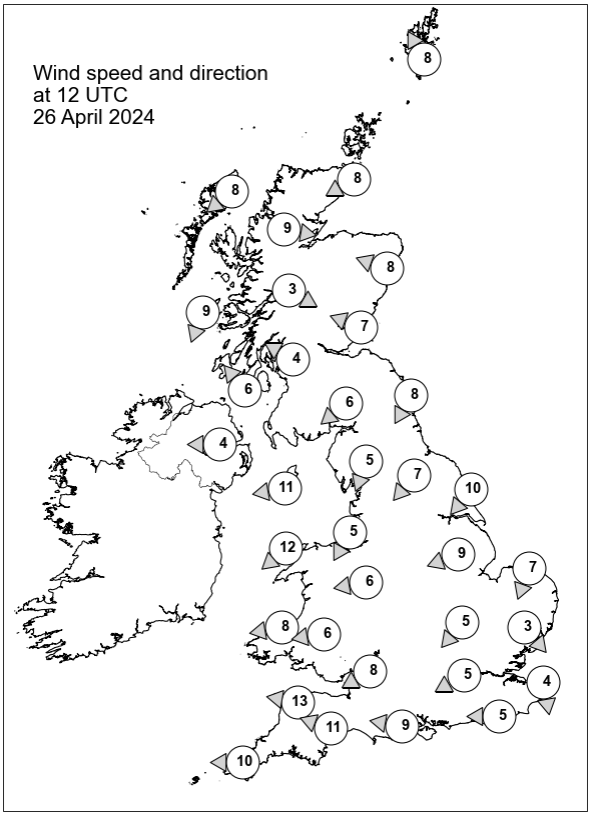

Daily Weather Summary for Friday 26 April 2024

Selected UK readings at (L) 0000 and (R) 1200 UTC

STATIONS		0000 UTC						1200 UTC					
NO	SITE	PRESS	WDIR	WSPD	CLOUD	TEMP	TDEW	PRESS	WDIR	WSPD	CLOUD	TEMP	TDEW
1	Lerwick	1005.5	NNW	6	8	2.8	1.8	1006.7	SSE	8	0	7.8	2.3
2	Wick	1006.0	W	5	1	0.9	-0.4	1006.7	ENE	8	2	7.9	2.6
3	Stornoway	1007.5	NNE	16	8	5.8	3.0	1008.0	NE	8	8	8.5	2.3
4	Loch Glascarnoch	1007.6	E	3	8	-0.5	-1.8	1007.3	W	9	8	5.6	2.2
5	Aviemore	1007.0	-	-	8	-0.8	-1.6	1006.3	-	-	7	7.8	-1.6
6	Dyce	1005.9	N	2	7	1.7	-0.8	1006.8	ESE	8	6	7.9	1.8
7	Tulloch Bridge	1007.5	NNW	1	8	1.0	-1.6	1007.0	WNW	3	8	8.2	-0.1
8	Tiree	1006.1	NE	9	3	5.8	2.5	1007.9	NNE	9	1	9.0	3.0
9	Leuchars	1005.6	N	5	8	3.9	1.5	1006.9	ESE	7	7	8.0	2.0
10	Bishopton	1005.8	E	2	8	3.8	0.2	1006.7	ESE	4	8	8.6	-1.2
11	Machrihanish	1005.0	E	7	5	6.1	2.0	1007.0	SE	6	8	6.3	2.9
12	Boulmer	1004.5	NNW	4	5	-	-	1006.6	NNE	8	0	-	-
13	Eskdalemuir	1006.2	NNW	3	2	-2.0	-3.4	1006.6	NE	6	8	6.7	-0.5
14	Aldergrove	1004.8	NNE	3	8	4.6	0.4	1006.6	E	4	8	8.1	1.2
15	Shap	1005.7	SW	2	0	-3.9	-5.1	1005.7	NNE	5	8	7.0	-1.3
16	Leeming	1004.1	NNW	5	0	1.2	-0.3	1005.8	NE	7	0	9.8	2.0
17	Ronaldsway	1004.0	N	8	8	6.7	1.2	1006.3	E	11	8	8.4	2.1
18	Bridlington	1002.2	NNW	7	4	5.2	2.2	1005.4	NE	10	8	8.9	2.5
19	Crosby	1003.8	E	4	8	5.1	2.8	1005.4	NNE	5	8	8.7	1.2
20	Valley	1003.2	E	2	8	4.3	1.6	1005.3	NE	12	0	9.7	-1.2
21	Waddington	1003.3	NW	6	0	2.3	0.4	1005.5	ENE	9	8	7.3	3.4
22	Shawbury	1003.4	NNE	2	8	3.8	1.6	1004.8	E	6	1	10.2	0.3
23	Weybourne	1001.4	NW	14	6	5.5	3.0	1004.7	NNE	7	1	9.8	5.1
24	Bedford	1003.0	WNW	3	5	2.9	1.8	1004.3	NE	5	1	10.6	2.1
25	Aberporth	1002.7	W	3	8	7.0	4.9	1004.2	E	8	8	7.2	3.0
26	Sennybridge	1003.0	SE	1	8	4.6	2.7	1004.4	E	6	8	6.1	1.3
27	Wattisham	1002.5	NW	3	0	1.4	0.4	1003.9	NW	3	5	11.3	2.9
28	Almondsbury	1002.5	NE	4	8	6.7	3.8	1003.8	ENE	8	1	10.7	0.9
29	Heathrow	1002.6	N	3	8	5.5	3.8	1004.1	ENE	5	8	11.9	1.4
30	Manston	1002.3	NE	2	8	5.6	4.5	1004.8	N	4	8	8.9	2.5
31	Chivenor	1002.2	N	1	8	8.5	5.0	1002.2	E	13	8	10.6	4.4
32	Exeter	1002.2	SW	1	8	6.4	5.5	1002.2	ESE	11	8	11.2	6.4
33	Herstmonceux	1002.1	N	2	8	6.6	6.1	1004.1	E	5	8	10.0	6.4
34	Hurn	1002.1	W	1	8	7.2	6.3	1003.3	E	9	8	10.4	5.3
35	Camborne	1002.4	SE	3	3	6.3	5.4	1000.7	E	10	8	11.7	10.4

Daily Weather Summary for Friday 26 April 2024

Selected European readings at (L) 0000 and (R) 1200 UTC

STATIONS		0000 UTC						1200 UTC					
NO	SITE	PRESS	WDIR	WSPD	CLOUD	TEMP	TDEW	PRESS	WDIR	WSPD	CLOUD	TEMP	TDEW
1	Murmansk	1017.2	NNE	4	7	1.6	-1.6	1017.1	ENE	6	8	1.9	-1.9
2	Helsinki	1006.4	W	4	9	0.9	0.9	1011.0	SSW	10	8	5.0	2.2
3	Stockholm	1007.6	NNW	2	-	1.2	0.4	1009.8	ESE	2	-	3.9	2.2
4	Oslo	1007.9	NNE	8	-	3.6	1.2	1009.1	N	6	7	9.4	-0.2
5	Reykjavik	1019.5	N	9	3	4.8	-0.3	1018.8	N	8	1	7.5	-3.0
6	Moscow	1009.9	-	0	8	11.6	9.4	1008.3	SSE	4	8	21.3	11.7
7	Kiev	1005.9	N	4	8	11.6	10.9	1010.8	NNW	6	7	14.2	8.8
8	Warsaw	1010.3	SE	2	0	1.7	0.7	1012.1	SSW	4	6	14.5	-2.9
9	Berlin	1006.7	S	2	6	3.9	2.6	1007.0	SW	10	5	14.3	1.7
10	De Bilt	1001.1	SW	4	8	6.2	5.9	1004.2	W	6	7	11.2	3.4
11	Dublin	1004.0	ENE	6	7	3.8	1.8	1006.2	NE	12	6	9.6	2.5
12	Cork	1001.4	NNW	10	7	7.5	6.9	1004.1	ENE	14	7	9.1	1.3
13	Sofia	1011.3	WNW	2	1	6.5	4.3	1012.4	E	4	4	15.2	4.4
14	Belgrade	1012.3	SE	2	-	6.6	6.6	1013.6	NNE	6	4	16.2	3.8
15	Budapest	1012.3	NNE	2	-	3.9	2.4	1013.2	S	6	-	15.9	2.3
16	Prague	1009.9	SW	2	-	2.8	-0.6	1008.0	SSE	8	4	14.9	-2.5
17	Munich	1009.3	SSE	2	4	3.5	-0.3	1006.0	S	6	8	15.9	-3.2
18	Strasbourg	1007.1	SE	2	8	3.6	0.8	1007.2	WSW	10	8	11.4	7.7
19	Paris	1004.3	S	4	7	8.5	3.9	1004.2	SSW	8	7	15.8	5.4
20	Jersey	1002.9	SW	8	8	9.5	7.1	1001.6	S	6	5	12.9	8.8
21	Milan	1009.9	E	2	0	10.0	5.5	1011.8	ESE	7	6	14.4	6.3
22	Marseille	1009.3	SE	5	-	10.8	6.9	1009.5	E	7	8	13.8	10.0
23	Bordeaux	1007.2	SSW	5	8	10.1	9.2	1004.8	WSW	9	7	16.4	8.6
24	Rome	1010.3	ENE	3	0	8.6	6.1	1012.7	S	9	6	18.0	7.2
25	Ajaccio	1011.0	NNE	8	7	7.2	4.0	1010.9	WSW	9	7	18.7	5.9
26	Barcelona	1008.5	N	2	7	12.8	10.2	1007.6	S	9	6	17.5	8.1
27	Majorca	1009.4	NNW	4	7	11.1	9.2	1008.0	SW	11	6	19.2	11.1
28	Madrid	1008.4	NNE	2	6	9.3	2.2	1004.3	SSW	11	7	17.1	4.8
29	Lisbon	-	-	-	-	-	-	-	-	-	-	-	-
30	Athens	1010.8	NW	7	-	15.9	4.8	1014.1	SW	6	-	21.4	3.7
31	Malta	1014.4	WSW	4	1	10.7	8.2	1014.0	S	12	4	18.9	11.1
32	Gibraltar	1011.1	SW	10	0	17.1	13.4	1010.2	W	19	0	19.6	9.8

Daily Weather Summary for Friday 26 April 2024

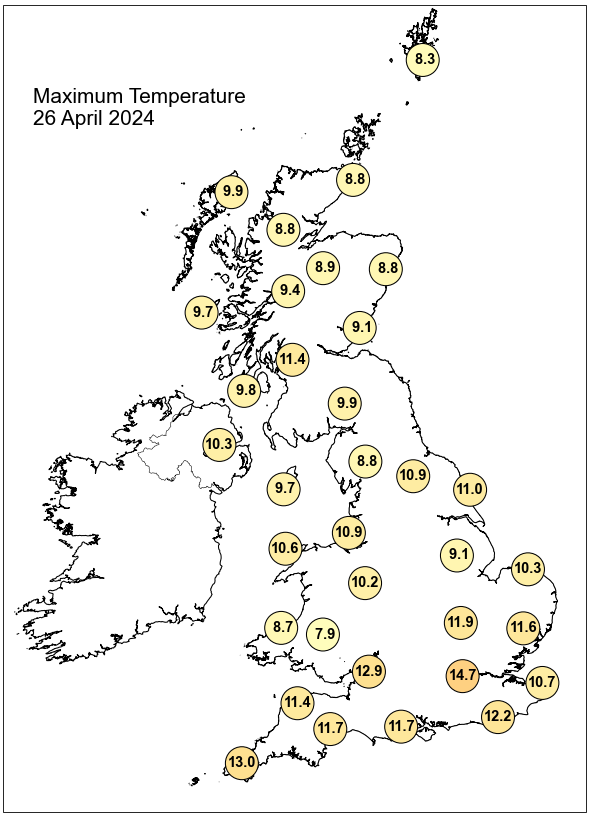

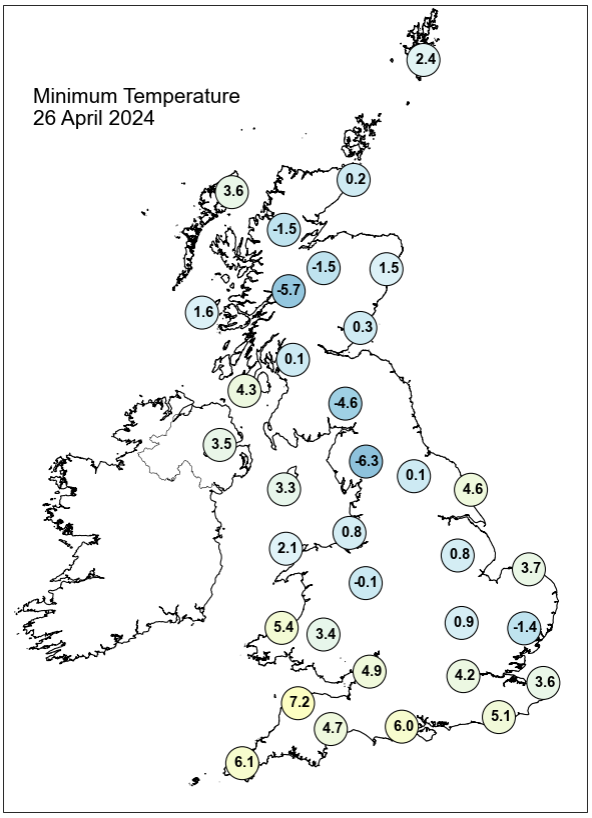

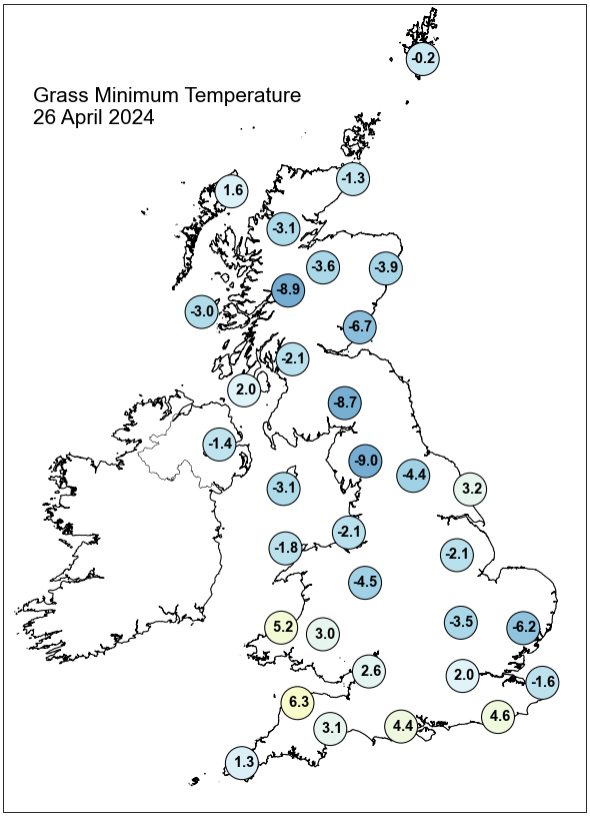

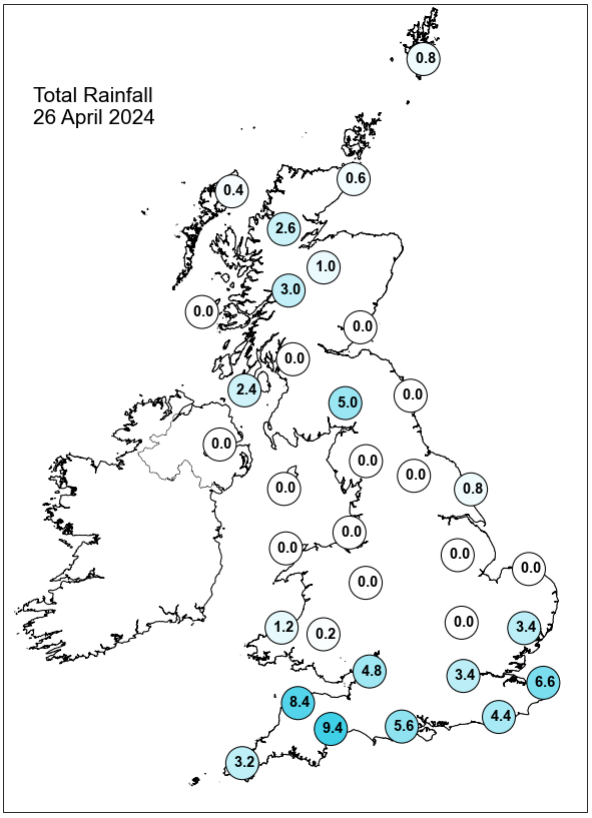

Daily Weather Summary for Friday 26 April 2024

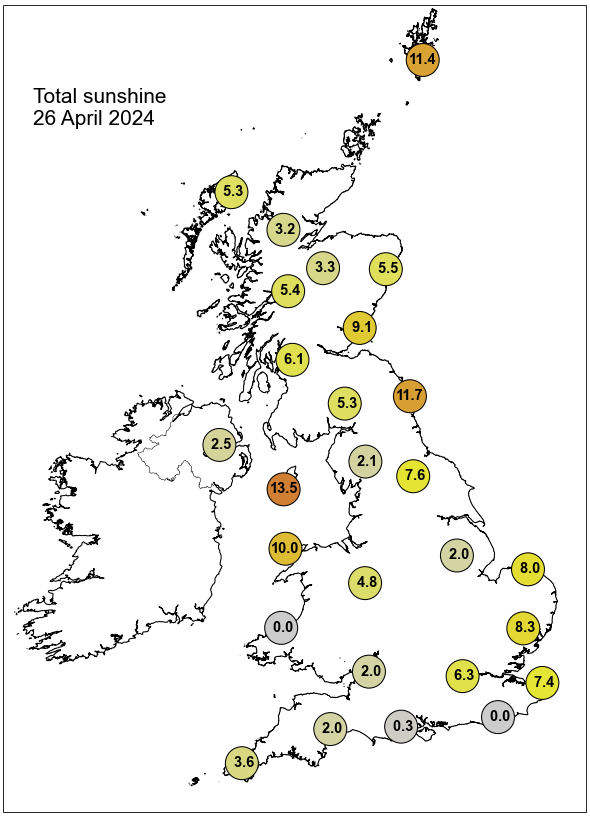

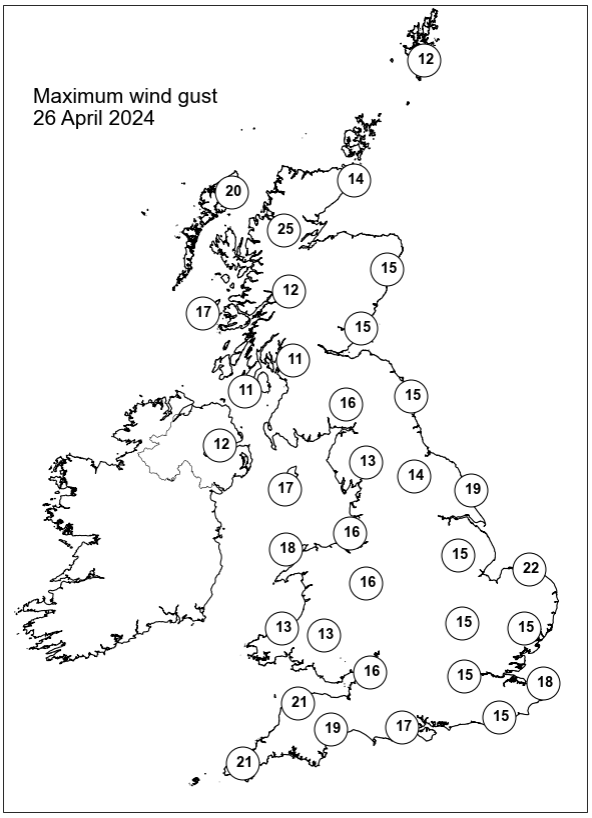

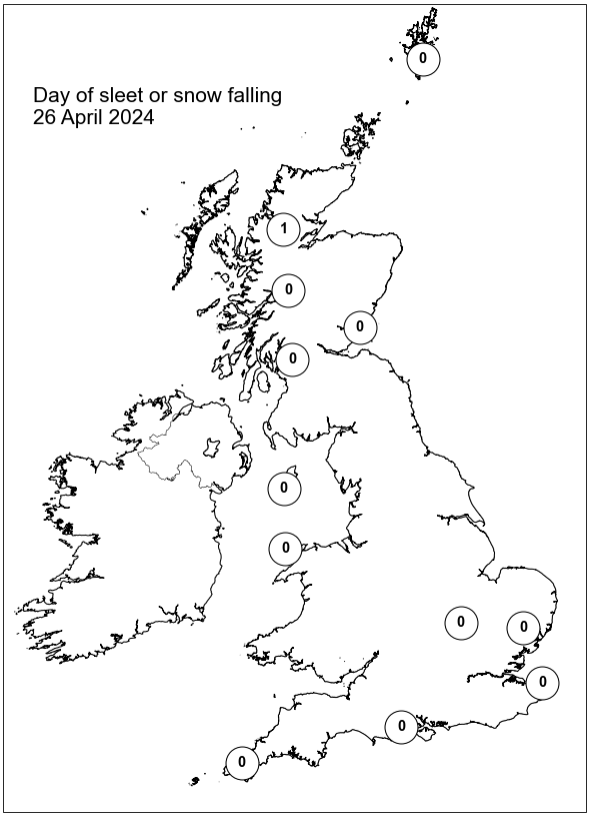

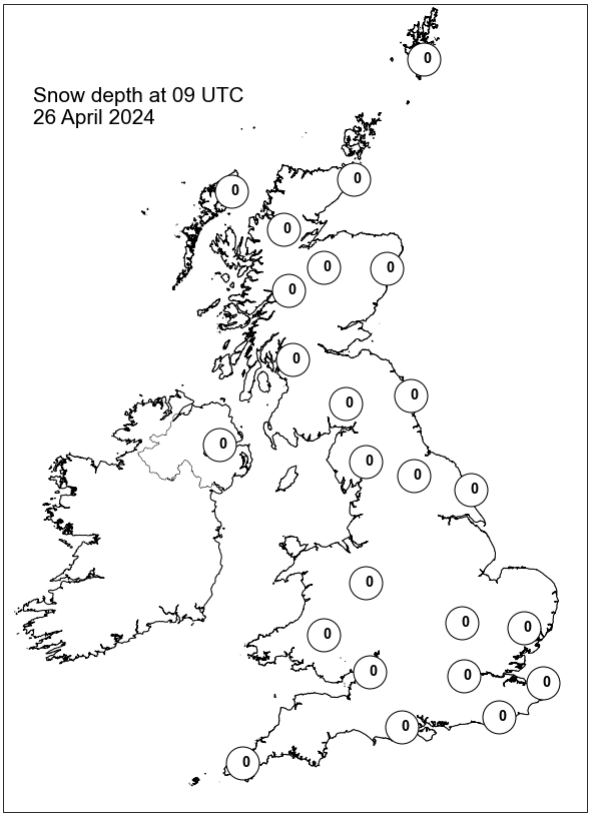

Daily Weather Summary for Saturday 27 April 2024

This day's summary created 04/05/2024 04:04

Summary of the UK Weather for Saturday 27 April 2024

During the evening, it was a mixture of weather across the UK. The south, southwest and southeast of UK along with south of Wales were affected by a band of showery rain. This was brought by an occlusion that was travelling northwards. In the north, showery conditions caused by trough and occlusion affected northern Scotland. The Pennines, and midland remained mostly dry throughout the evening with some localised light showers. The winds were calm. A persistent band of rain continued to move northwards through the morning, dying away as it made its way north. Scattered showers developed across Northern Ireland and western Scotland through the day, becoming more widespread through the afternoon, reaching southern Scotland and northern England. Some heavy showers developed across south west England. Another band of persistent rain moved in from the south across the south east of England late afternoon and moved northwards.

Daily Extremes

Highest Maximum	**15.5°C** Herstmonceux, West End (East Sussex, 52mAMSL)
Lowest Maximum	**6.8°C** Lake Vyrnwy No 2 (Powys (north), 360mAMSL)
Highest Minimum	**8.1°C** Scilly: St Marys Airport (Isles Of Scilly, 31mAMSL)
Lowest Minimum	**-4.1°C** Redesdale Camp (Northumberland, 211mAMSL)
Lowest Grass Minimum	**-9.9°C** Copley (Durham, 253mAMSL)
Most Rainfall	**38.3mm** Wight: Calbourne P Sta (Isle Of Wight, 70mAMSL)
Most Sunshine	**13.5hr** Dunbar (East Lothian, 23mAMSL)
Highest Gust	**34Kt 39mph** Wight: Needles Old Battery (Isle Of Wight, 80mAMSL)
Highest Gust (mountain)*	**26Kt 30mph** Great Dun Fell No 2 (Cumbria, 847mAMSL)
Greatest Snow Depth at 0900 UTC	No non-zero values.

mAMSL refers to station elevation in metres above mean sea level.

*Mountain stations are above 500mAMSL.

Daily Weather Summary for Saturday 27 April 2024

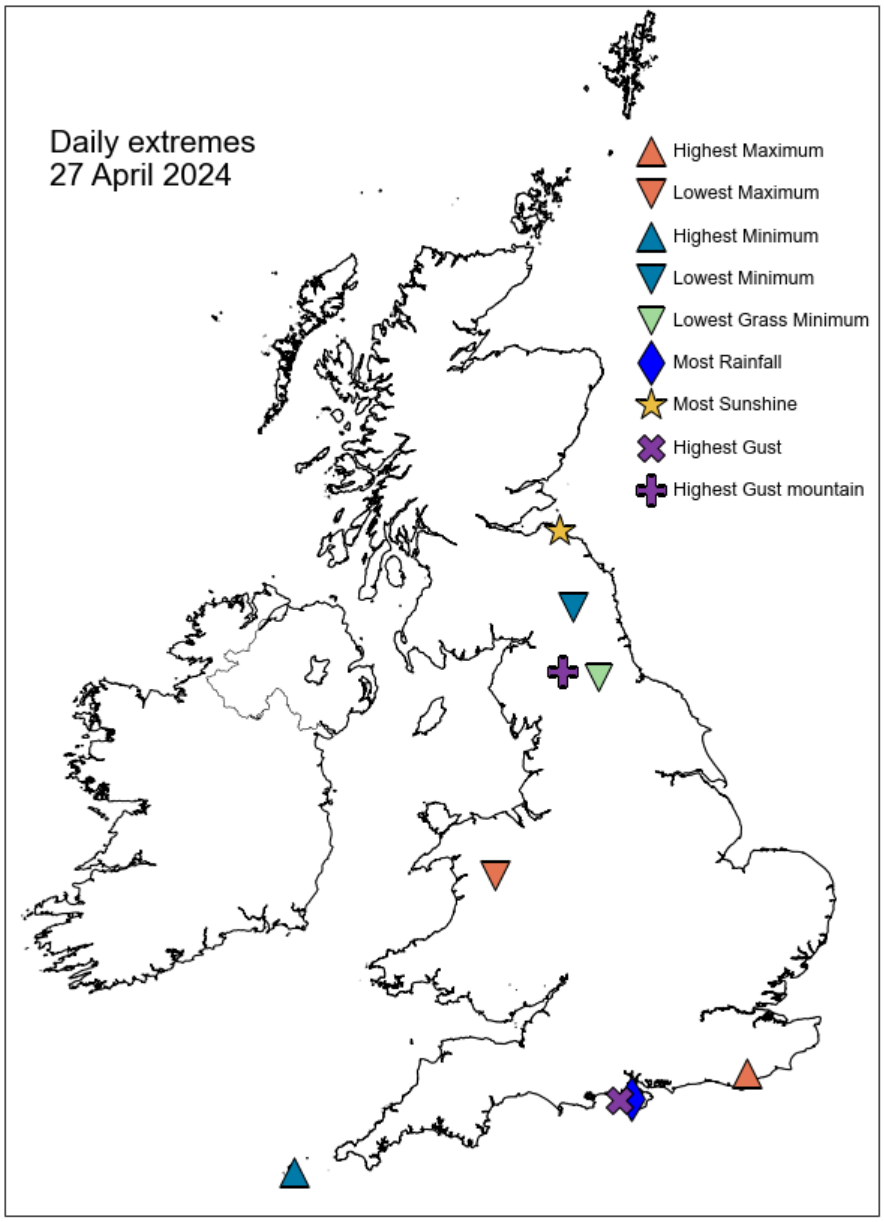

Daily Weather Summary for Saturday 27 April 2024

North Atlantic and Europe analysis charts and satellite images at 0000 UTC

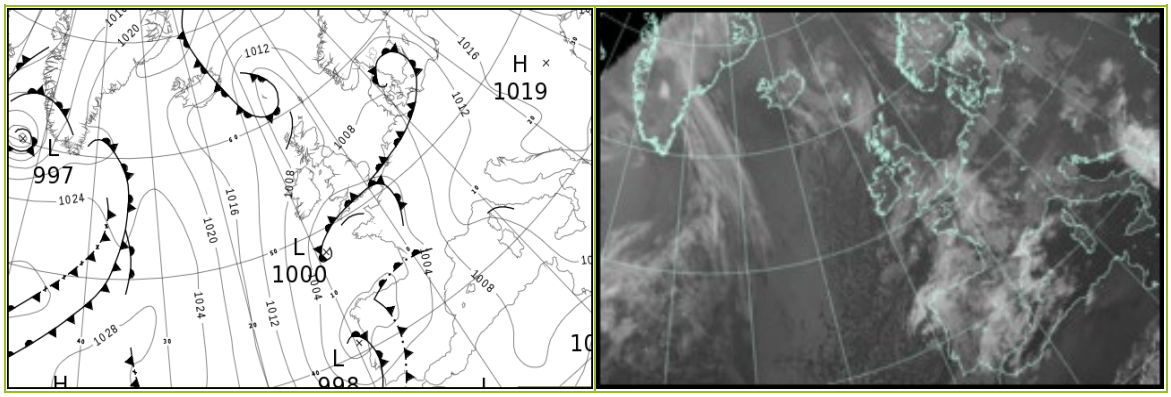

North Atlantic and Europe analysis charts and satellite images at 1200 UTC

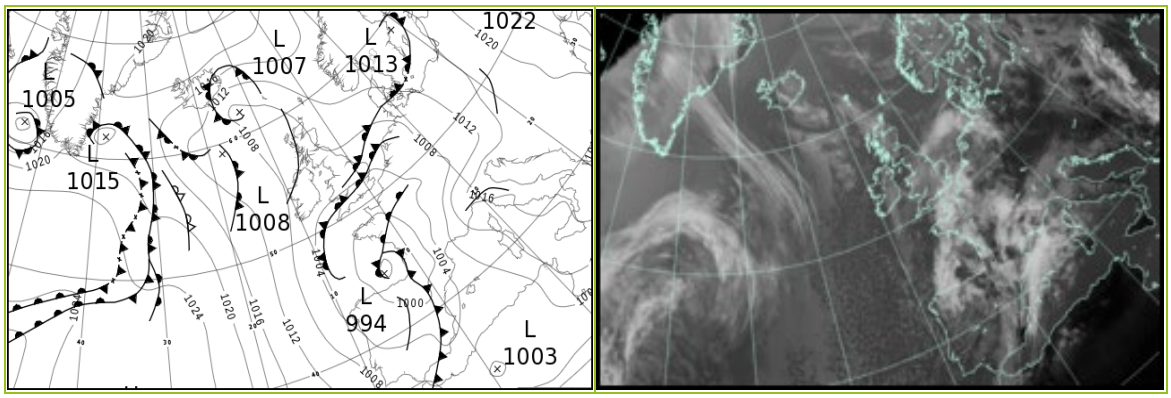

All satellite imagery copyright Met Office and EUMETSAT (European Organisation for the Exploitation of Meteorological Satellites). These show infra-red images from the geostationary MSG satellite. The rainfall rates are derived from both rain-radar and satellite data.

Daily Weather Summary for Saturday 27 April 2024

UK satellite and rain-radar precipitation rates at (L) 0000 and (R) 1200 UTC



UK wind speed and direction at (L) 0000 and (R) 1200 UTC

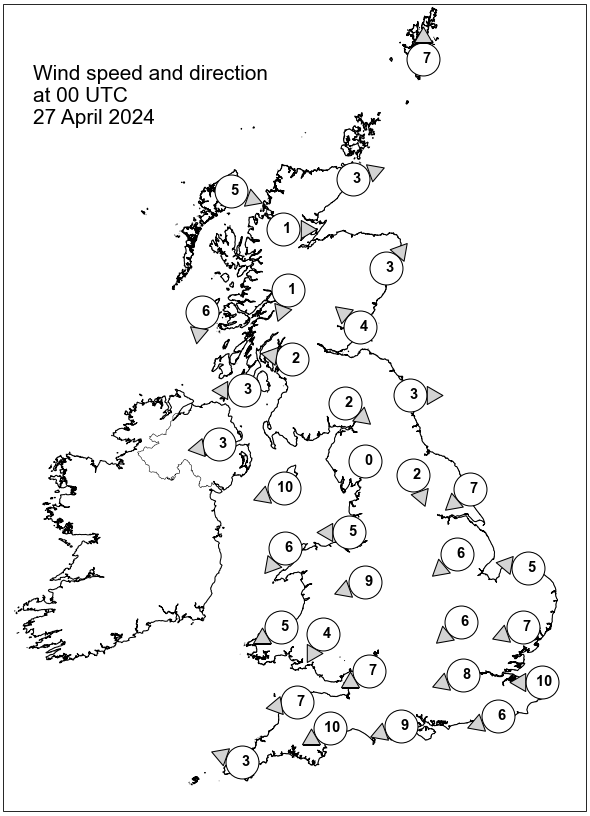

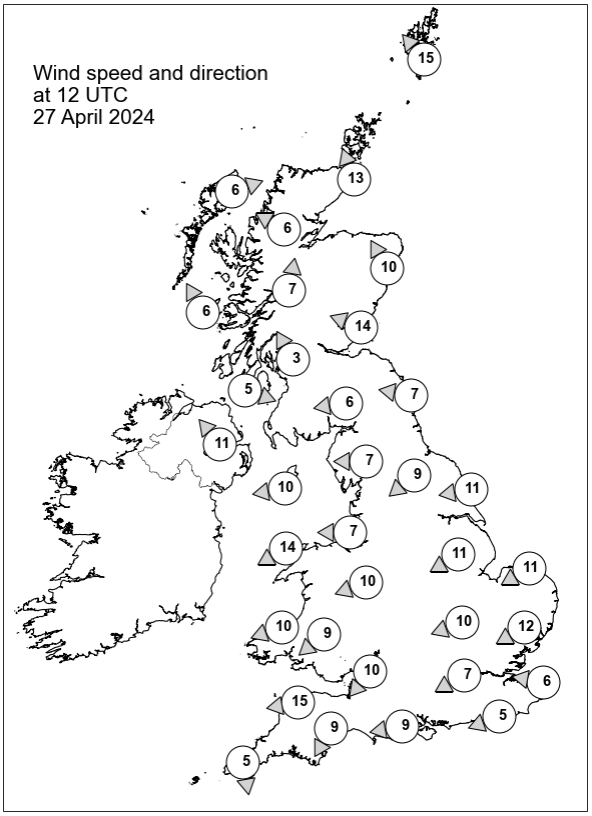

Daily Weather Summary for Saturday 27 April 2024

Selected UK readings at (L) 0000 and (R) 1200 UTC

STATIONS		0000 UTC						1200 UTC					
NO	SITE	PRESS	WDIR	WSPD	CLOUD	TEMP	TDEW	PRESS	WDIR	WSPD	CLOUD	TEMP	TDEW
1	Lerwick	1008.3	S	7	6	3.2	0.4	1011.3	SE	15	8	7.2	4.0
2	Wick	1007.4	WSW	3	6	2.4	1.2	1008.2	SSE	13	8	9.0	2.8
3	Stornoway	1007.1	WNW	5	8	3.5	1.9	1006.8	WSW	6	8	7.7	3.1
4	Loch Glascarnoch	1008.0	W	1	8	0.6	0.1	1006.6	ESE	6	3	8.3	1.8
5	Aviemore	1007.7	-	-	8	2.0	1.6	1006.4	-	-	8	11.1	-0.8
6	Dyce	1008.0	SW	3	6	3.0	0.9	1008.9	SSE	10	0	9.3	1.9
7	Tulloch Bridge	1008.9	NNE	1	6	-0.4	-0.9	1007.3	S	7	8	9.2	0.0
8	Tiree	1007.4	N	6	3	5.0	2.6	1007.5	SSE	6	8	8.2	3.6
9	Leuchars	1007.6	SE	4	8	6.1	2.3	1008.5	ESE	14	7	8.9	2.4
10	Bishopton	1007.2	E	2	0	3.4	-0.5	1007.4	SSE	3	1	10.9	-1.4
11	Machrihanish	1007.1	E	3	0	0.2	-1.6	1007.6	WNW	5	8	9.5	0.7
12	Boulmer	1008.0	W	3	0	-	-	1008.7	E	7	1	-	-
13	Eskdalemuir	1008.7	NW	2	0	-1.5	-2.1	1007.4	E	6	7	8.7	-1.0
14	Aldergrove	1007.5	E	3	0	2.4	-0.5	1007.5	SE	11	8	10.0	1.0
15	Shap	1008.0	-	0	8	0.0	-1.3	1006.9	E	7	1	8.5	-0.6
16	Leeming	1007.6	NNW	2	4	2.3	0.4	1007.2	NE	9	8	9.9	5.0
17	Ronaldsway	1006.4	ENE	10	4	6.9	2.6	1007.2	E	10	0	9.9	4.3
18	Bridlington	1006.8	NE	7	8	6.1	3.1	1006.7	E	11	0	10.8	4.9
19	Crosby	1006.3	E	5	8	6.3	2.9	1005.8	E	7	4	11.9	2.4
20	Valley	1005.3	NE	6	8	7.4	3.5	1005.6	ENE	14	1	10.5	3.8
21	Waddington	1006.5	NE	6	0	3.2	2.2	1005.8	ENE	11	8	8.7	4.5
22	Shawbury	1005.8	ENE	9	8	6.0	3.3	1005.4	ENE	10	8	9.3	2.3
23	Weybourne	1005.9	E	5	1	4.1	2.3	1005.6	ENE	11	8	8.5	5.4
24	Bedford	1005.3	NE	6	6	4.2	3.0	1004.5	ENE	10	8	8.1	4.8
25	Aberporth	1004.0	ENE	5	8	6.5	4.0	1004.2	ENE	10	8	10.0	3.9
26	Sennybridge	1004.5	NNE	4	8	4.1	1.2	1004.5	NE	9	8	6.2	3.5
27	Wattisham	1005.3	ENE	7	8	4.4	2.3	1003.9	ENE	12	8	8.0	5.7
28	Almondsbury	1003.3	ENE	7	8	7.7	3.9	1003.7	NE	10	8	7.2	5.3
29	Heathrow	1004.1	ENE	8	7	8.6	3.1	1003.7	ENE	7	8	9.0	6.5
30	Manston	1004.2	E	10	8	7.3	6.7	1003.3	E	6	5	12.4	9.2
31	Chivenor	1002.0	E	7	8	8.2	5.8	1002.6	E	15	8	9.1	5.5
32	Exeter	1001.5	ENE	10	8	7.2	6.4	1002.1	NNE	9	8	9.5	7.2
33	Herstmonceux	1002.9	ENE	6	8	7.7	7.2	1002.3	ENE	5	8	13.5	9.5
34	Hurn	1002.4	ENE	9	8	7.1	6.1	1001.8	E	9	8	12.7	8.0
35	Camborne	1001.3	ESE	3	3	6.1	5.4	1001.3	N	5	8	8.8	6.4

Daily Weather Summary for Saturday 27 April 2024

Selected European readings at (L) 0000 and (R) 1200 UTC

STATIONS		0000 UTC						1200 UTC					
NO	SITE	PRESS	WDIR	WSPD	CLOUD	TEMP	TDEW	PRESS	WDIR	WSPD	CLOUD	TEMP	TDEW
1	Murmansk	1019.5	E	4	8	-0.5	-5.0	1021.9	E	6	8	1.0	-4.2
2	Helsinki	1014.9	SW	4	7	1.6	0.4	1018.4	S	6	5	10.4	1.7
3	Stockholm	1013.2	ESE	2	-	0.9	0.4	1013.6	W	2	-	6.6	4.4
4	Oslo	1011.5	NNE	4	-	2.3	-1.5	1012.6	SSE	4	3	12.4	-1.5
5	Reykjavik	1017.0	SSE	4	0	3.4	-3.0	-	-	-	-	-	-
6	Moscow	1011.9	SSE	2	8	15.1	13.8	1018.1	NW	4	8	10.4	8.9
7	Kiev	1016.4	NW	2	7	10.6	7.3	1021.9	NNE	4	2	17.4	3.7
8	Warsaw	1014.3	SE	6	7	9.3	1.9	1016.9	SE	8	6	18.5	2.3
9	Berlin	1009.2	-	0	0	5.5	1.9	1011.1	SSE	8	5	18.2	4.8
10	De Bilt	1005.9	NE	2	8	7.1	5.9	1005.4	S	8	8	13.5	9.0
11	Dublin	1006.8	NW	6	1	-0.9	-2.0	1006.8	ENE	14	6	10.7	2.6
12	Cork	1005.6	N	8	1	4.3	1.4	1005.2	NE	10	7	9.7	1.7
13	Sofia	1017.1	S	4	0	7.5	3.7	1017.2	SE	6	6	17.8	7.4
14	Belgrade	1014.9	SSE	4	-	12.8	3.5	1018.0	WSW	2	1	21.0	3.2
15	Budapest	1015.0	E	2	-	10.2	5.4	1017.2	S	6	-	19.7	5.4
16	Prague	1010.0	S	2	-	10.5	1.8	1011.2	E	8	2	20.5	0.4
17	Munich	1009.4	SW	4	0	7.2	0.9	1008.2	E	6	4	18.0	0.3
18	Strasbourg	1008.5	SE	3	8	6.5	6.2	1006.8	W	3	-	20.3	8.9
19	Paris	1003.7	S	3	7	9.9	9.0	1002.3	SE	6	7	14.1	9.7
20	Jersey	1001.7	W	5	2	8.0	5.1	1000.4	NE	8	2	11.2	7.0
21	Milan	1014.4	E	1	3	10.3	9.4	1017.0	ESE	7	7	15.1	9.4
22	Marseille	1010.3	E	7	8	11.1	8.0	1009.2	ESE	21	7	19.5	8.5
23	Bordeaux	1002.1	E	5	7	10.5	8.9	997.9	W	10	8	12.3	10.4
24	Rome	1013.7	E	5	4	12.8	10.1	1016.4	S	10	-	21.1	7.2
25	Ajaccio	1010.8	NE	5	-	9.7	6.0	1011.6	SSW	7	-	22.1	11.2
26	Barcelona	1007.1	E	7	7	16.1	13.4	1004.8	SE	11	7	18.3	14.6
27	Majorca	1007.0	E	5	8	14.8	12.1	1006.1	SSW	12	7	21.5	9.7
28	Madrid	1002.2	S	8	8	11.3	8.5	1001.8	SSW	17	6	12.4	5.6
29	Lisbon	-	-	-	-	-	-	-	-	-	-	-	-
30	Athens	1013.7	N	2	-	15.8	7.5	1015.0	W	7	-	23.2	2.5
31	Malta	1013.5	ESE	9	0	14.7	12.5	1014.6	E	15	3	19.0	12.8
32	Gibraltar	1007.1	WSW	9	8	17.1	12.0	1008.1	SSW	10	8	15.9	13.5

Daily Weather Summary for Saturday 27 April 2024

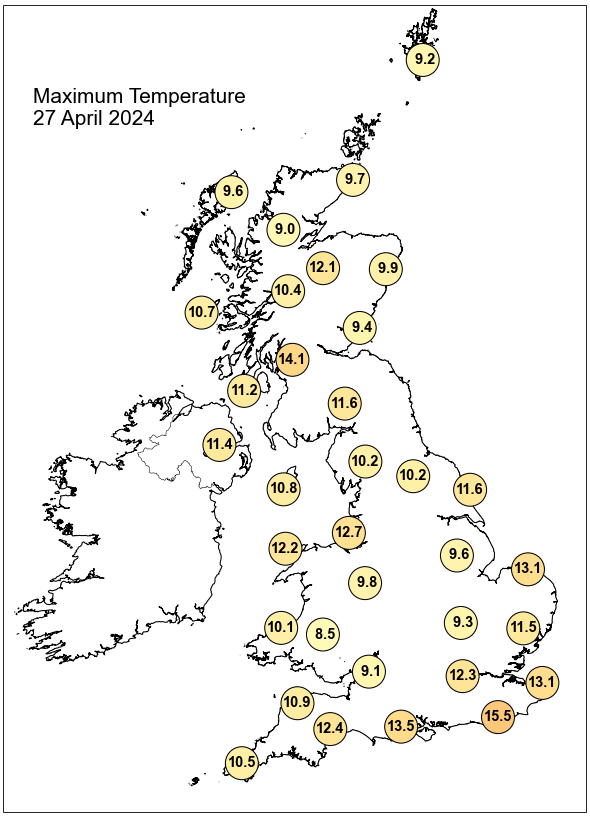

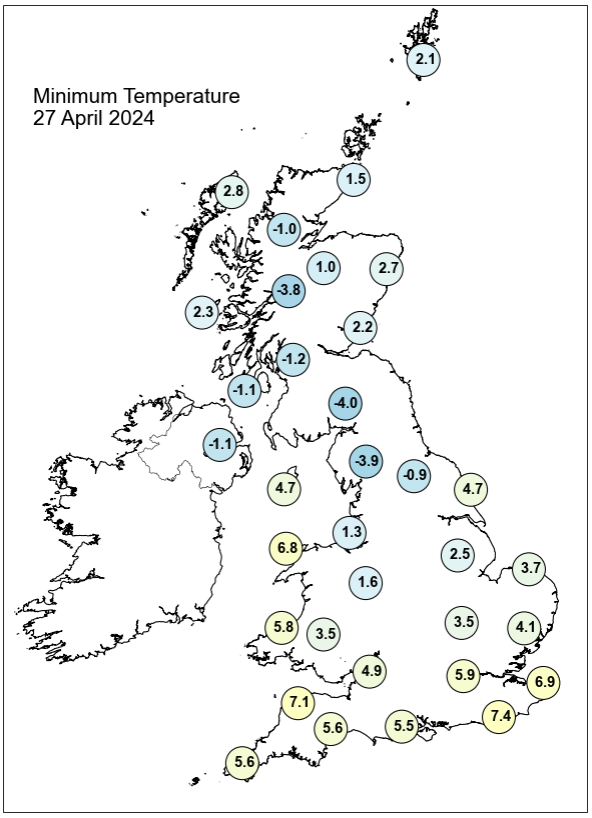

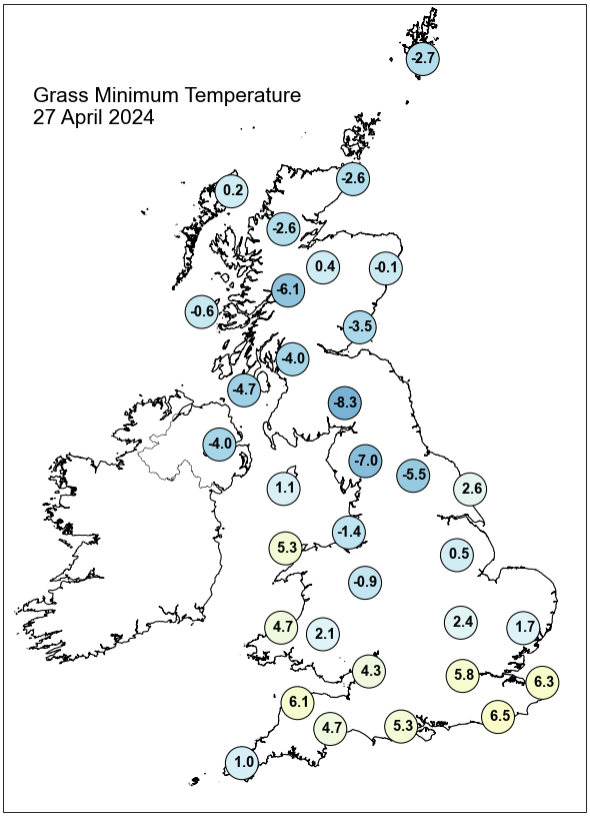

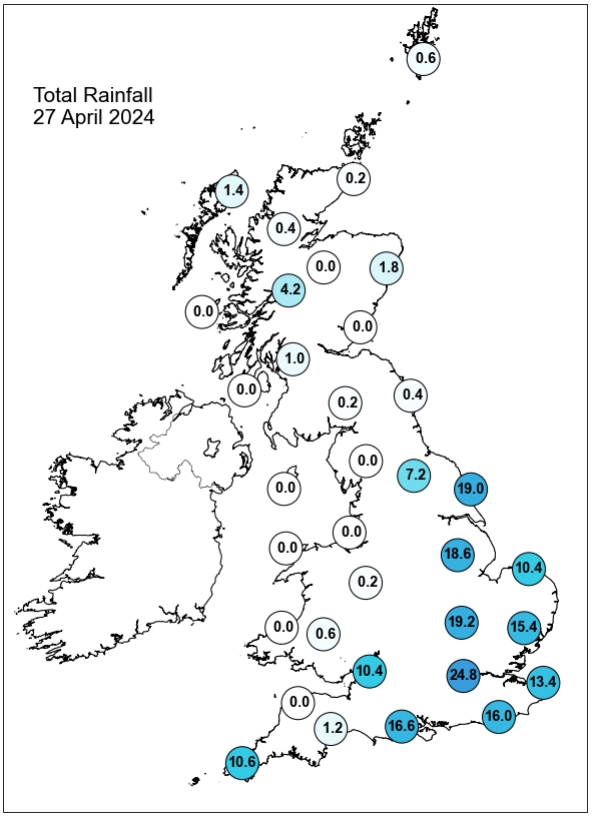

Daily Weather Summary for Saturday 27 April 2024

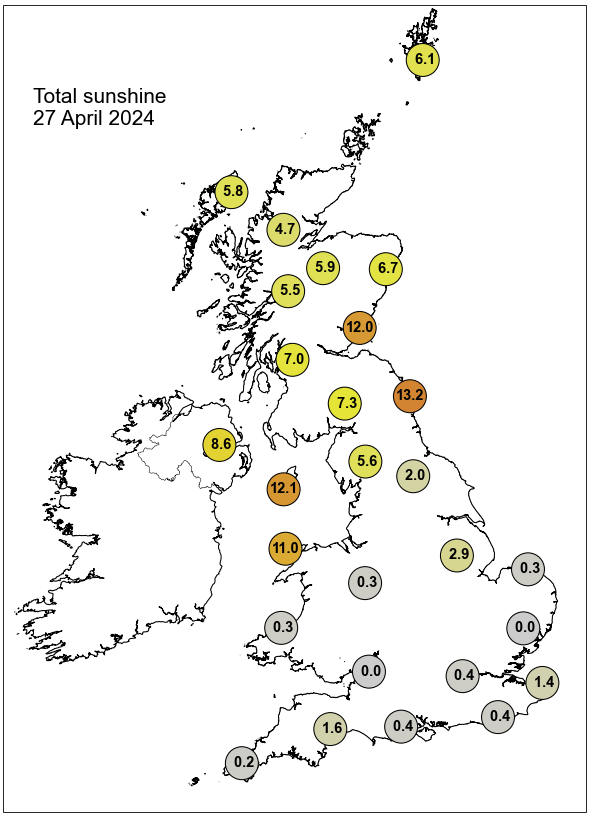

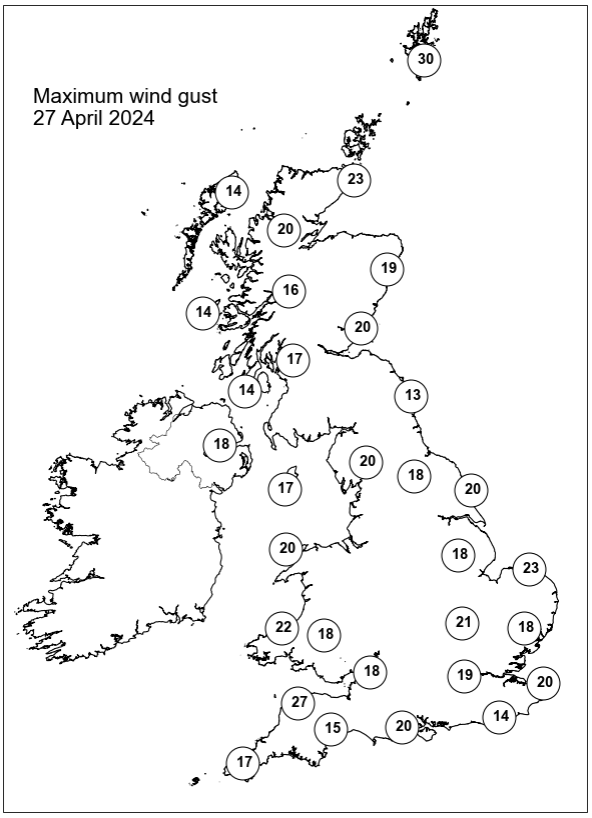

None of the selected stations observed a day of sleet or snow falling or non-zero snow depth at 0900 UTC.

Daily Weather Summary for Sunday 28 April 2024

This day's summary created 05/05/2024 04:03

Summary of the UK Weather for Sunday 28 April 2024

Over the evening, it started to be dry for many across the UK apart from the south, south west and the south east. That was due to a low pressure pushing in from France into the UK. Elsewhere, it was mostly dry with some localised showers in the early evening. Later, the band of rain accompanied by the low pressure continued to travel further into the UK, reaching the Pennines and northeast England. Scotland remained mostly dry and clear overnight. Winds were calm to begin with then turned stronger later. A persistent band of rain continued to move northwards through the day across south-eastern, central and northern England, and eastern Scotland. Scattered showers developed across southwest England, Wales and Northern Ireland. Another band of persistent rain moved in from the south across south-western Northern Ireland late afternoon and moved westwards. Rain in the far northeast was slow to clear. Elsewhere was a cloudy day with some clear spells.

Daily Extremes

Highest Maximum	**14.9°C** Plymouth, Mountbatten (Devon, 50mAMSL)
Lowest Maximum	**8.4°C** Aviemore (Inverness-shire, 228mAMSL) also Fylingdales (North Yorkshire, 262mAMSL) also Dalwhinnie No 2 (Inverness-shire, 351mAMSL)
Highest Minimum	**9.8°C** Hastings (East Sussex, 45mAMSL)
Lowest Minimum	**-5.2°C** Braemar No 2 (Aberdeenshire, 327mAMSL)
Lowest Grass Minimum	**-9.7°C** Dalwhinnie No 2 (Inverness-shire, 351mAMSL)
Most Rainfall	**27.8mm** Wet Sledale Resr (Cumbria, 270mAMSL)
Most Sunshine	**11.9hr** Prestwick, Gannet (Ayrshire, 27mAMSL) also Bute: Rothesay No2 (Buteshire, 36mAMSL)
Highest Gust	**37Kt 43mph** Wight: Needles Old Battery (Isle Of Wight, 80mAMSL)
Highest Gust (mountain)*	**47Kt 54mph** Great Dun Fell No 2 (Cumbria, 847mAMSL)
Greatest Snow Depth at 0900 UTC	No non-zero values.

mAMSL refers to station elevation in metres above mean sea level.

*Mountain stations are above 500mAMSL.

Daily Weather Summary for Sunday 28 April 2024

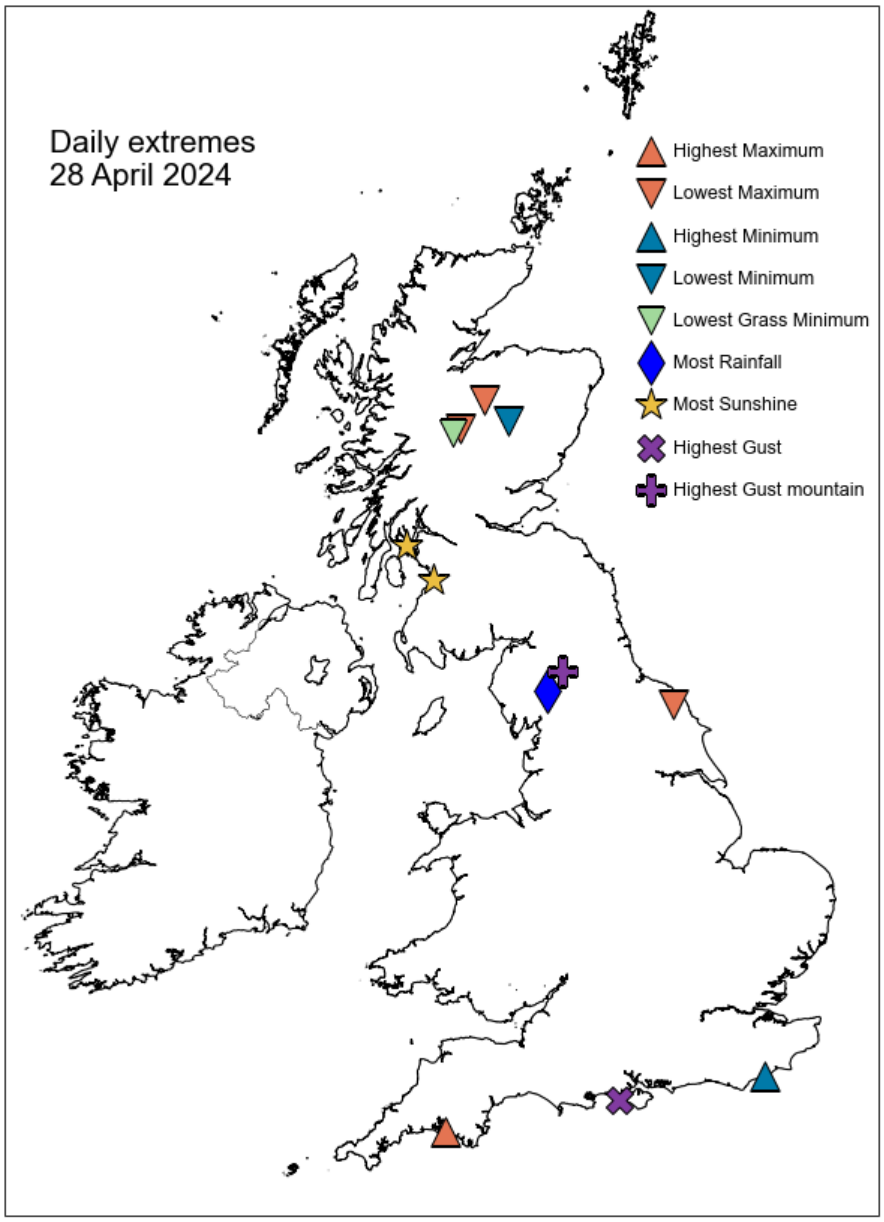

Daily Weather Summary for Sunday 28 April 2024

North Atlantic and Europe analysis charts and satellite images at 0000 UTC

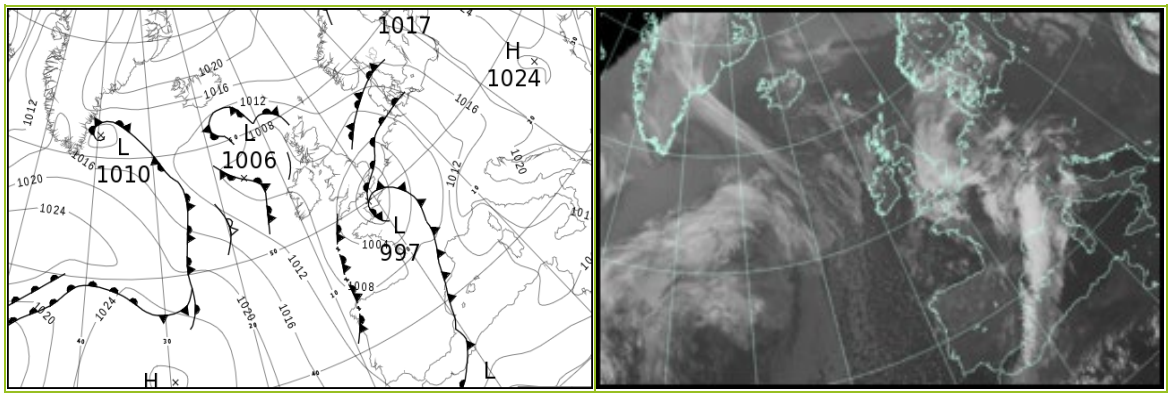

North Atlantic and Europe analysis charts and satellite images at 1200 UTC

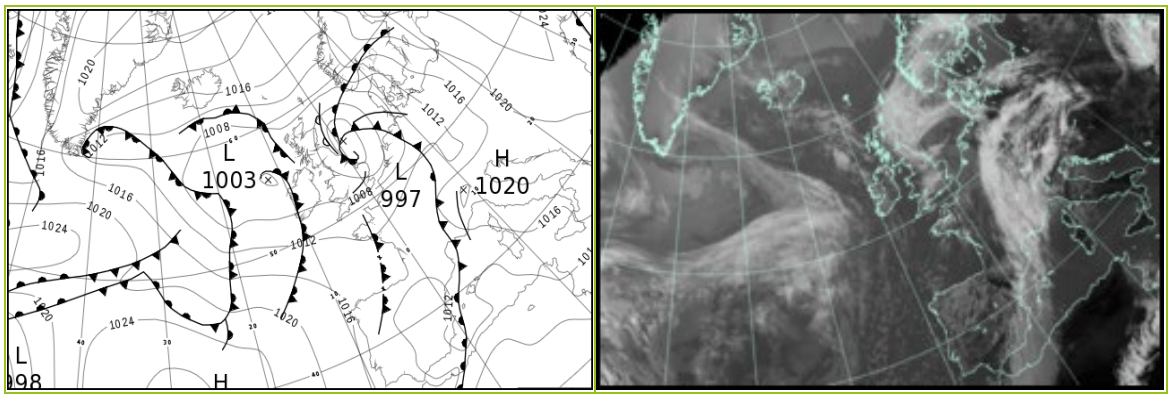

All satellite imagery copyright Met Office and EUMETSAT (European Organisation for the Exploitation of Meteorological Satellites). These show infra-red images from the geostationary MSG satellite. The rainfall rates are derived from both rain-radar and satellite data.

Daily Weather Summary for Sunday 28 April 2024

UK satellite and rain-radar precipitation rates at (L) 0000 and (R) 1200 UTC



UK wind speed and direction at (L) 0000 and (R) 1200 UTC

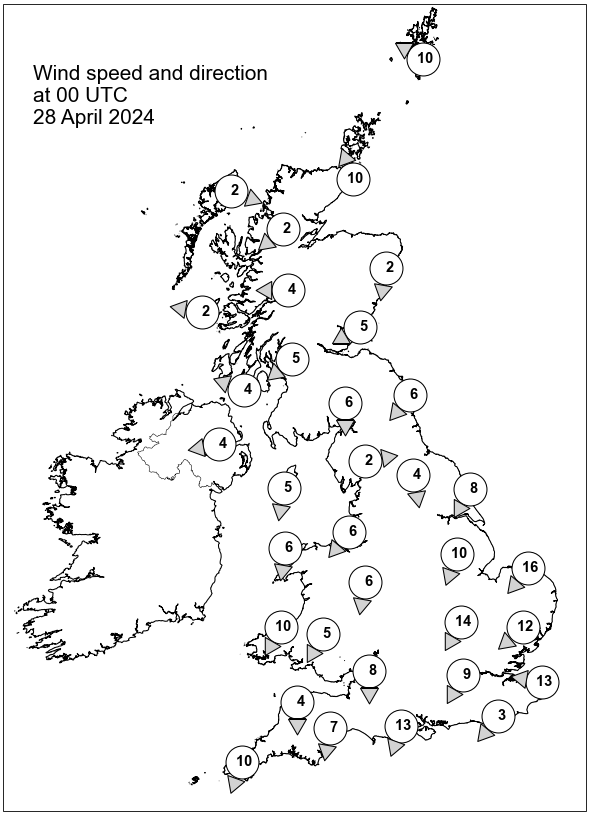

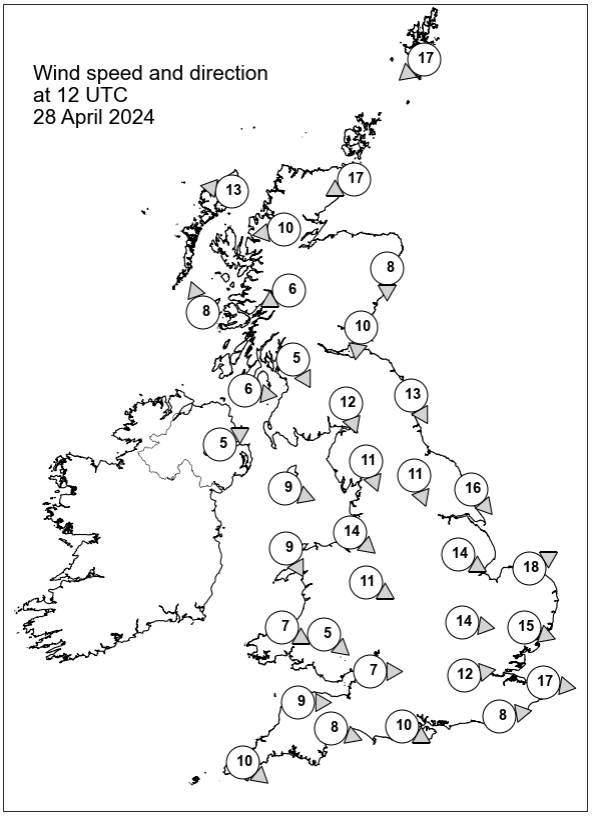

Daily Weather Summary for Sunday 28 April 2024

Selected UK readings at (L) 0000 and (R) 1200 UTC

STATIONS		0000 UTC						1200 UTC					
NO	SITE	PRESS	WDIR	WSPD	CLOUD	TEMP	TDEW	PRESS	WDIR	WSPD	CLOUD	TEMP	TDEW
1	Lerwick	1013.6	ESE	10	3	5.4	2.4	1009.4	NE	17	7	9.5	4.1
2	Wick	1010.7	SSE	10	2	6.4	3.0	1006.8	ENE	17	8	8.8	4.9
3	Stornoway	1008.4	WNW	2	8	2.8	1.6	1007.0	E	13	0	10.5	3.5
4	Loch Glascarnoch	1010.0	NE	2	8	1.5	0.8	1006.5	E	10	8	7.5	2.9
5	Aviemore	1010.5	-	-	1	-0.4	-1.6	1005.9	-	-	8	4.9	3.4
6	Dyce	1010.5	N	2	7	3.9	2.4	1004.1	N	8	8	6.6	5.5
7	Tulloch Bridge	1010.3	E	4	8	3.3	1.4	1005.5	ENE	6	8	9.4	0.7
8	Tiree	1008.1	E	2	8	4.0	1.8	1005.9	SSE	8	0	9.5	3.8
9	Leuchars	1009.4	ENE	5	4	4.4	2.0	1003.9	N	10	8	8.4	3.0
10	Bishopton	1008.9	NE	5	7	5.7	3.7	1004.7	NNW	5	7	10.5	2.1
11	Machrihanish	1007.9	ESE	4	0	1.8	-0.8	1005.5	W	6	0	10.0	3.3
12	Boulmer	1008.0	NE	6	8	-	-	1001.6	NNW	13	8	-	-
13	Eskdalemuir	1009.1	N	6	1	1.4	0.1	1003.8	NNW	12	8	8.3	2.4
14	Aldergrove	1007.7	E	4	0	4.3	0.5	1005.6	WSW	5	7	10.7	-1.8
15	Shap	1008.4	W	2	1	-1.4	-2.1	1003.3	NNW	11	8	8.0	2.4
16	Leeming	1007.0	N	4	8	3.8	2.8	1002.3	NNW	11	8	6.6	4.7
17	Ronaldsway	1007.1	N	5	4	5.4	1.4	1005.7	WNW	9	0	10.5	1.7
18	Bridlington	1005.3	NNE	8	8	7.0	3.8	998.5	NW	16	8	6.2	5.4
19	Crosby	1006.5	NE	6	2	3.1	1.4	1005.0	NW	14	0	10.1	4.6
20	Valley	1005.9	N	6	8	8.6	5.3	1006.5	NNW	9	0	10.2	2.9
21	Waddington	1004.2	NNE	10	8	6.4	4.7	1002.4	WNW	14	8	5.8	4.2
22	Shawbury	1005.0	N	6	8	6.0	3.0	1004.8	WNW	11	6	11.2	2.1
23	Weybourne	1002.3	NE	16	8	8.6	8.3	999.9	WSW	18	8	7.6	6.8
24	Bedford	1001.6	NNE	14	8	6.8	6.3	1004.1	W	14	8	7.2	4.8
25	Aberporth	1004.5	NNE	10	8	7.8	3.6	1007.7	WNW	7	7	9.7	5.3
26	Sennybridge	1004.0	NNE	5	8	5.3	3.2	1006.3	NW	5	5	10.8	2.2
27	Wattisham	1000.2	NE	12	8	8.4	8.0	1002.7	WNW	15	8	7.0	5.0
28	Almondsbury	1002.5	N	8	8	6.6	5.7	1006.7	W	7	5	10.4	3.0
29	Heathrow	999.7	NNE	9	8	8.0	7.3	1006.2	W	12	8	8.2	6.2
30	Manston	998.6	E	13	8	10.9	10.8	1004.8	W	17	8	8.1	6.5
31	Chivenor	1003.1	N	4	8	8.3	5.2	1008.6	W	9	8	10.2	4.1
32	Exeter	1001.8	N	7	8	7.7	6.3	1008.1	WNW	8	8	11.4	3.6
33	Herstmonceux	998.0	NE	3	8	10.2	10.0	1006.7	W	8	8	7.9	5.5
34	Hurn	999.5	NNE	13	8	7.5	7.0	1007.8	WNW	10	8	11.4	6.4
35	Camborne	1003.8	NNE	10	8	8.7	6.1	1010.4	NW	10	6	10.1	3.9

Daily Weather Summary for Sunday 28 April 2024

Selected European readings at (L) 0000 and (R) 1200 UTC

STATIONS		0000 UTC						1200 UTC					
NO	SITE	PRESS	WDIR	WSPD	CLOUD	TEMP	TDEW	PRESS	WDIR	WSPD	CLOUD	TEMP	TDEW
1	Murmansk	1025.8	E	6	8	-0.3	-3.6	1029.7	ESE	6	8	1.6	-6.2
2	Helsinki	1018.9	S	6	5	6.2	4.1	1025.3	S	4	0	11.0	2.8
3	Stockholm	1020.3	-	0	-	-0.3	-0.7	1021.9	E	10	-	7.7	3.1
4	Oslo	1017.7	N	4	-	2.0	-0.6	1017.1	NE	8	8	5.4	3.9
5	Reykjavik	1015.6	ESE	9	2	3.8	-2.4	1014.4	NNE	6	4	10.5	-2.1
6	Moscow	1025.6	-	0	0	6.5	6.1	1027.5	NNE	4	6	15.4	0.9
7	Kiev	1025.3	-	0	6	9.9	4.1	1025.7	N	6	2	19.8	1.8
8	Warsaw	1020.1	SE	4	0	9.3	5.3	1020.3	SE	10	7	22.2	5.2
9	Berlin	1012.4	ESE	6	0	11.8	3.3	1012.3	ESE	10	7	22.3	7.2
10	De Bilt	1003.8	SE	8	8	12.8	9.1	1006.2	S	16	8	15.3	7.5
11	Dublin	1007.9	NNW	4	1	-0.8	-1.4	1006.4	W	6	5	12.5	2.3
12	Cork	1007.9	NW	8	1	5.6	2.9	1008.1	WSW	8	6	12.2	3.5
13	Sofia	1022.1	SE	2	0	9.5	6.4	1020.1	NNE	4	2	20.6	6.5
14	Belgrade	1020.0	SE	6	-	14.9	8.8	1020.3	SE	6	1	26.0	8.5
15	Budapest	1020.0	E	4	-	10.4	6.0	1020.3	SSE	8	-	24.0	7.2
16	Prague	1013.0	SE	2	-	10.8	4.3	1013.6	ESE	6	7	22.4	2.5
17	Munich	1010.4	SSE	4	8	13.1	0.0	1010.1	S	4	7	23.9	1.9
18	Strasbourg	1007.2	SSE	2	6	10.4	7.1	1014.9	S	12	8	16.5	7.4
19	Paris	1001.7	S	8	2	10.4	9.5	1012.0	SW	13	7	14.9	5.4
20	Jersey	998.7	NNW	13	8	9.0	8.3	1010.3	W	11	3	11.6	7.4
21	Milan	1017.7	SE	6	7	12.8	12.0	1021.1	SE	4	6	16.1	11.6
22	Marseille	1010.7	SE	24	8	17.4	9.6	1014.9	SE	11	6	19.0	11.1
23	Bordeaux	1007.0	WSW	11	7	10.8	9.2	1014.2	WSW	10	-	15.8	8.5
24	Rome	1017.1	E	5	-	9.9	6.6	1017.8	SW	7	5	24.8	3.7
25	Ajaccio	1012.1	ENE	3	8	14.8	8.9	1014.5	SE	11	-	28.0	2.2
26	Barcelona	1008.5	SSW	4	8	16.5	15.0	1013.0	SSE	9	8	16.6	13.4
27	Majorca	1010.2	E	5	8	15.6	15.0	1012.8	NW	2	8	18.7	10.8
28	Madrid	1009.6	E	1	0	6.6	3.2	1010.8	W	5	6	16.7	4.3
29	Lisbon	-	-	-	-	-	-	-	-	-	-	-	-
30	Athens	1017.4	N	3	-	16.8	5.5	1018.2	NNE	9	-	25.0	-0.7
31	Malta	1014.0	ENE	12	1	15.8	13.8	1013.7	E	20	1	20.0	14.6
32	Gibraltar	1010.9	W	10	0	15.5	10.0	1012.7	SW	9	2	19.3	8.3

Daily Weather Summary for Sunday 28 April 2024

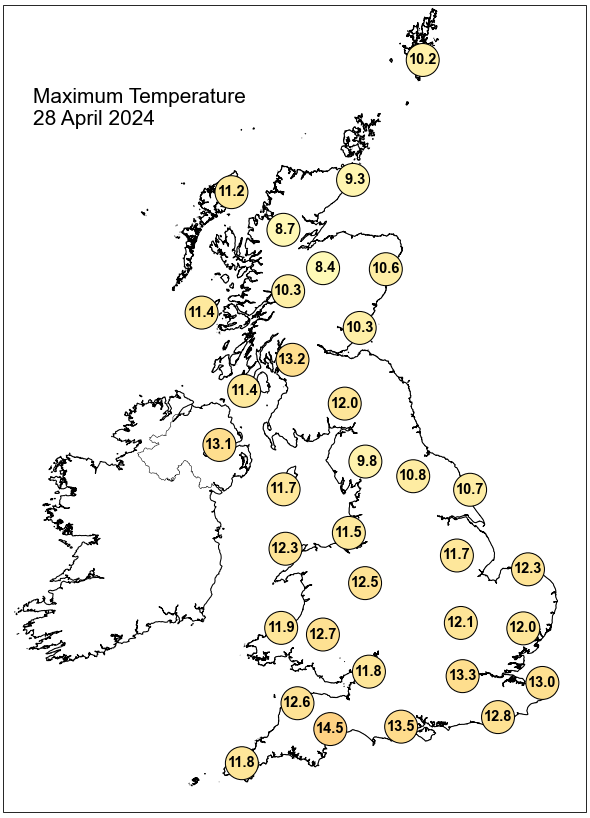

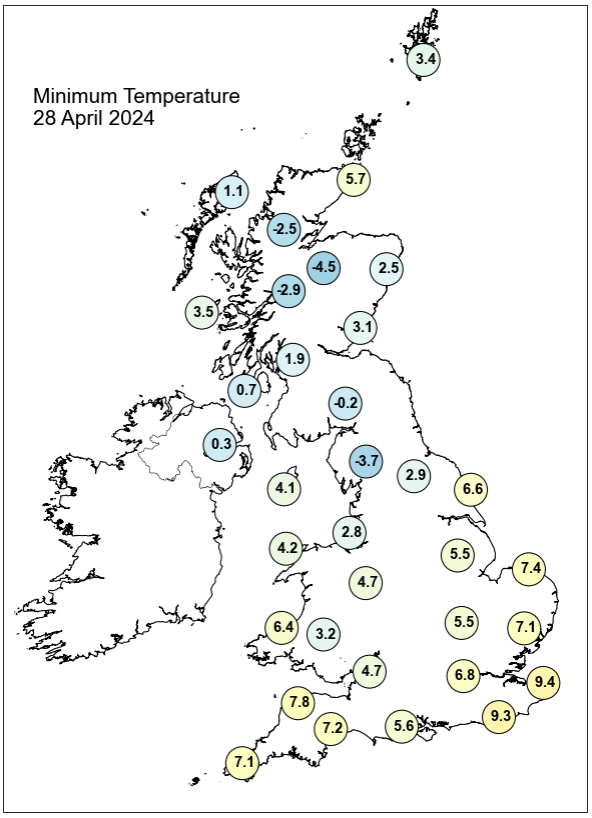

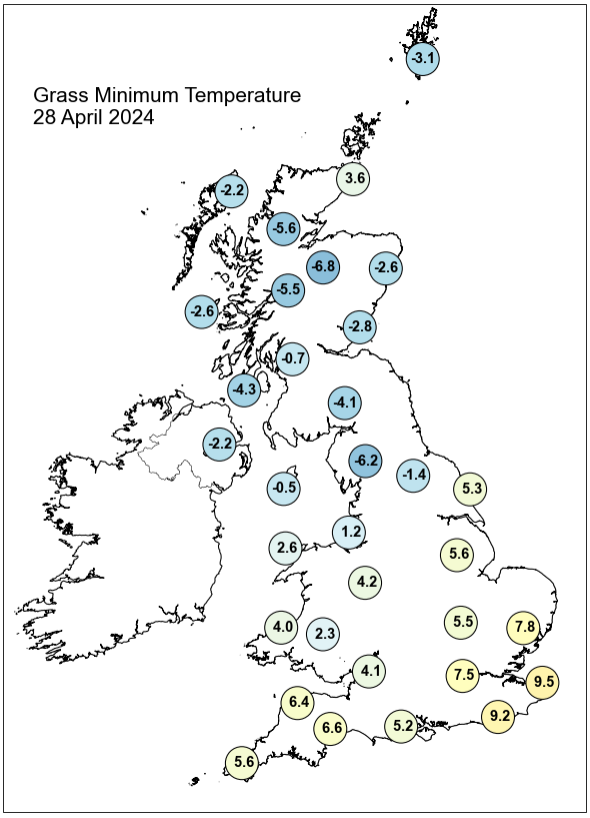

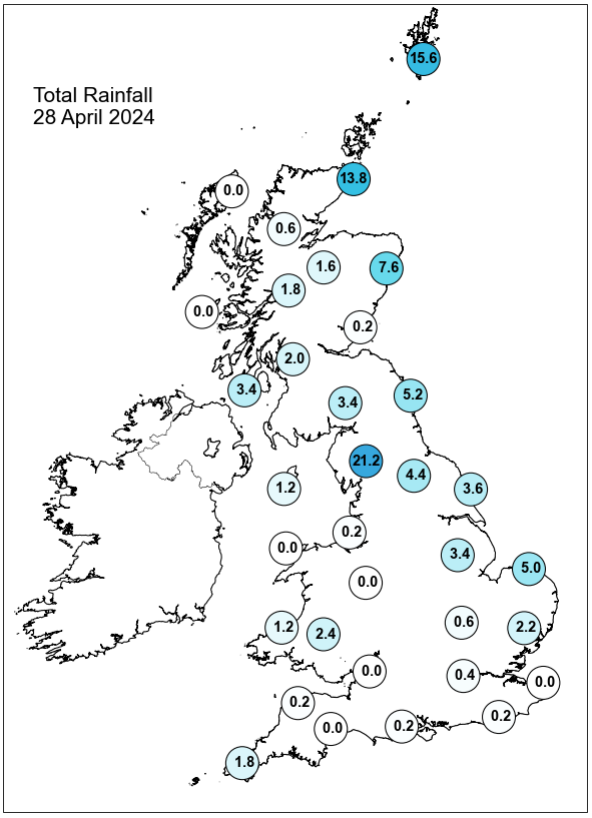

Daily Weather Summary for Sunday 28 April 2024

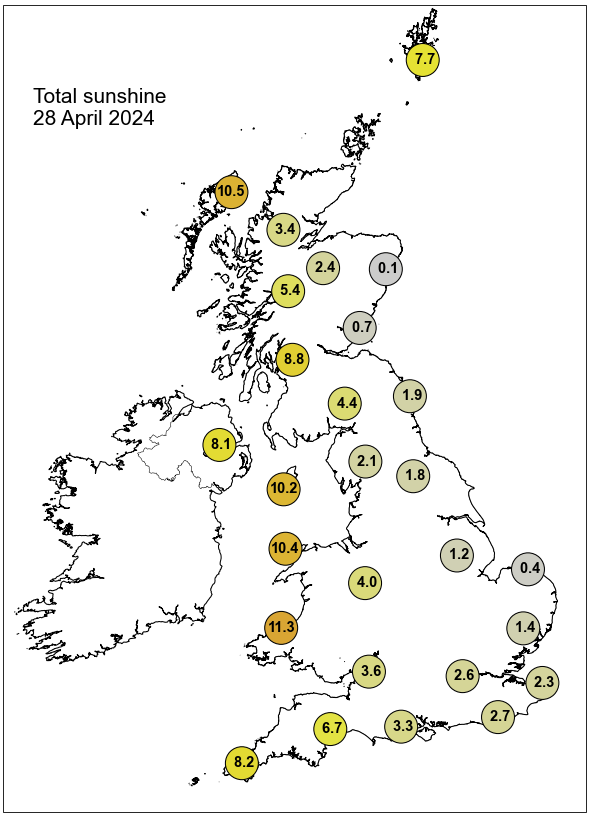

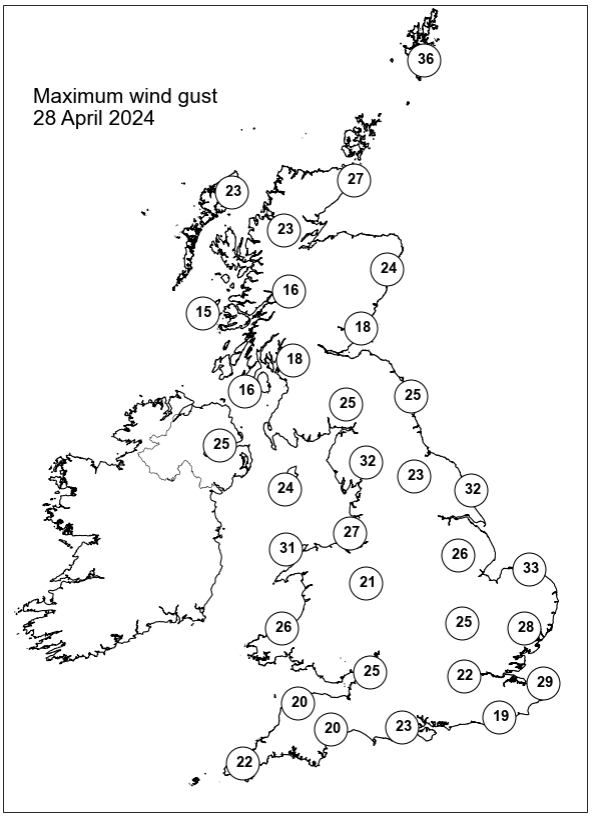

None of the selected stations observed a day of sleet or snow falling or non-zero snow depth at 0900 UTC.

Daily Weather Summary for Monday 29 April 2024

This day's summary created 06/05/2024 04:03

Summary of the UK Weather for Monday 29 April 2024

An active low moved north-northwest across the North Sea during Sunday night bringing heavy rainfall and locally strong winds to the northeast. Clear spells in the east and central areas where it turned chilly with local grass frost. A showery occlusion spread into western areas and spread inland followed by more persistent rain in Northern Ireland later. Many other north and eastern areas started the day dry and chilly. An active occlusion linked to an Atlantic low, brought wet conditions to many western and northern portions of the UK through today with the best of any sunshine reserved for parts of the East Midlands, East Anglia and southeast England. The best of the temperatures here despite a brisk or strong south to southwesterly airflow across England, Wales and Northern Ireland but a southeasterly component across Scotland. Into the evening, further outbreaks of patchy rain affected the north and west but it remained dry with mostly clear skies across East Anglia and southeast England.

Daily Extremes

Highest Maximum	**17.2°C** Santon Downham (Suffolk, 6mAMSL)
Lowest Maximum	**9.4°C** Lerwick (Shetland, 82mAMSL)
Highest Minimum	**9.8°C** Scilly: St Marys Airport (Isles Of Scilly, 31mAMSL)
Lowest Minimum	**-2.3°C** Kinlochewe (Ross & Cromarty, 25mAMSL)
Lowest Grass Minimum	**-7.1°C** Skye: Harlosh (Inverness-shire, 20mAMSL)
Most Rainfall	**64.8mm** Mickleden, Middlefell Farm (Cumbria, 99mAMSL)
Most Sunshine	**13.8hr** Manston (Kent, 49mAMSL)
Highest Gust	**49Kt 56mph** Capel Curig No 3 (Gwynedd, 216mAMSL)
Highest Gust (mountain)*	**73Kt 84mph** Cairngorm Summit (Inverness-shire, 1237mAMSL)
Greatest Snow Depth at 0900 UTC	No non-zero values.

mAMSL refers to station elevation in metres above mean sea level.

*Mountain stations are above 500mAMSL.

Daily Weather Summary for Monday 29 April 2024

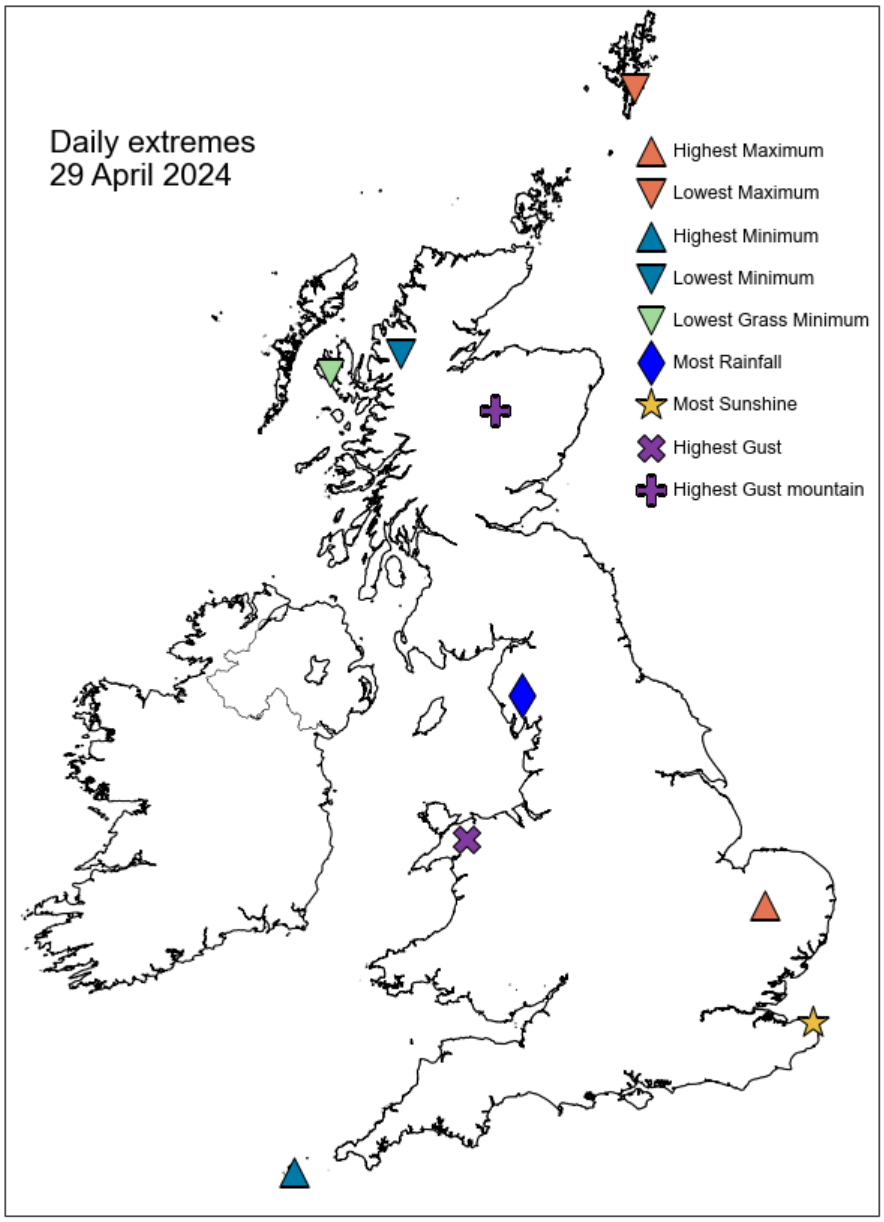

Daily Weather Summary for Monday 29 April 2024

North Atlantic and Europe analysis charts and satellite images at 0000 UTC

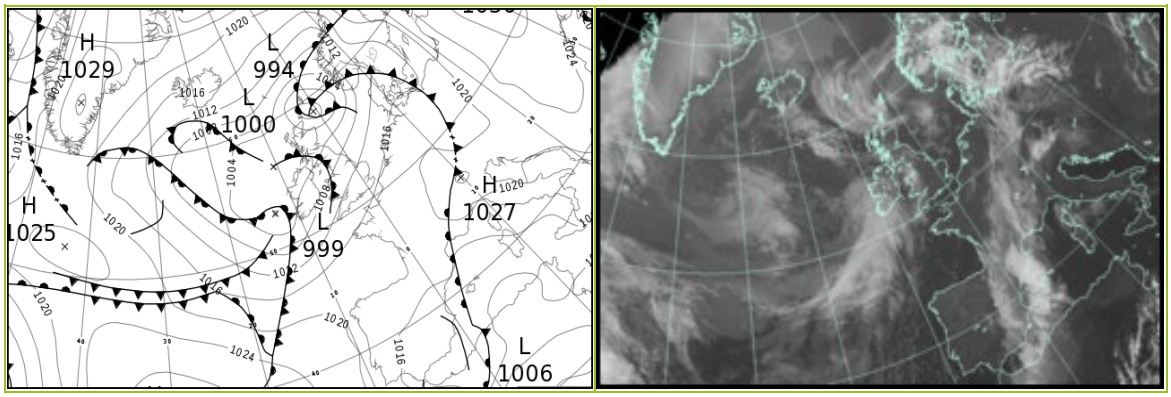

North Atlantic and Europe analysis charts and satellite images at 1200 UTC

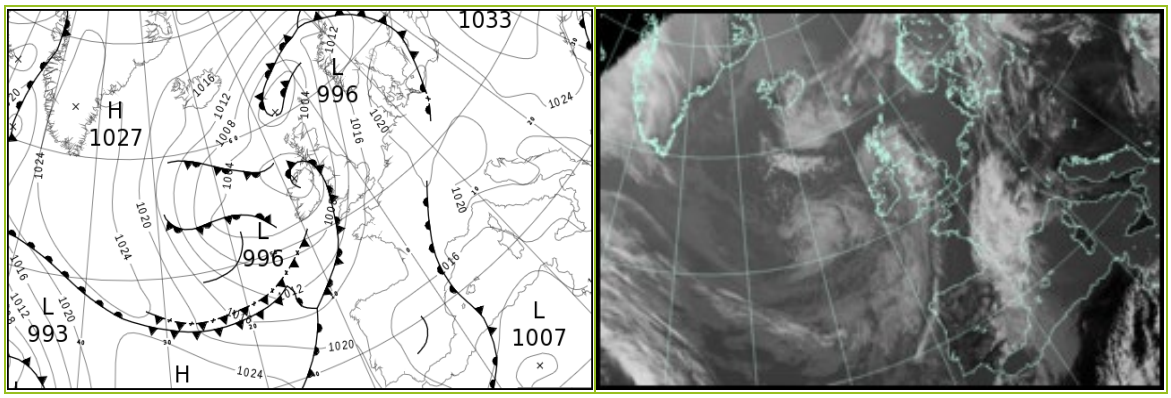

All satellite imagery copyright Met Office and EUMETSAT (European Organisation for the Exploitation of Meteorological Satellites). These show infra-red images from the geostationary MSG satellite. The rainfall rates are derived from both rain-radar and satellite data.

Daily Weather Summary for Monday 29 April 2024

UK satellite and rain-radar precipitation rates at (L) 0000 and (R) 1200 UTC



UK wind speed and direction at (L) 0000 and (R) 1200 UTC

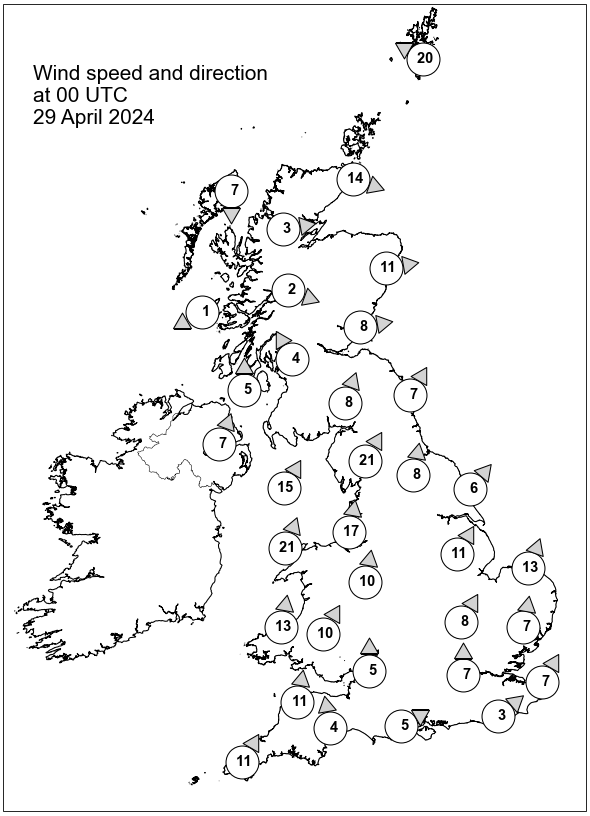

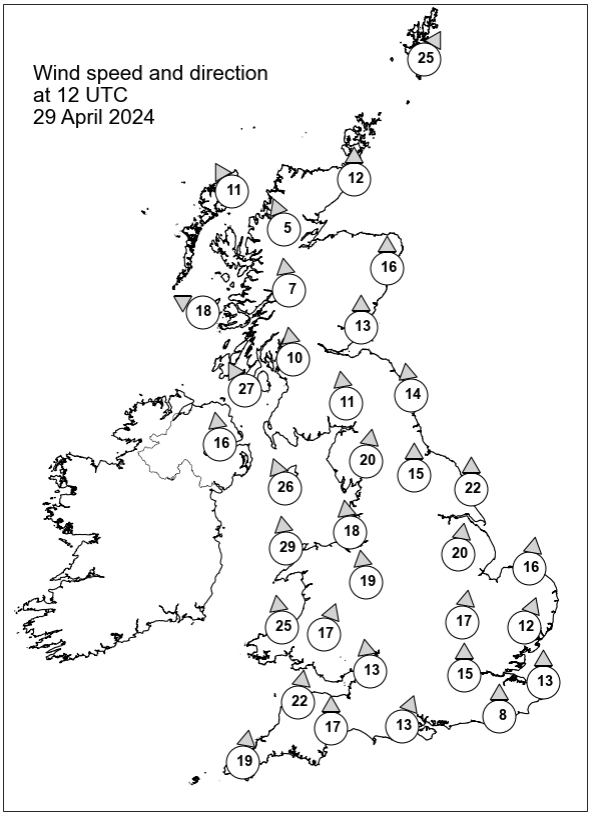

Daily Weather Summary for Monday 29 April 2024

Selected UK readings at (L) 0000 and (R) 1200 UTC

STATIONS		0000 UTC						1200 UTC					
NO	SITE	PRESS	WDIR	WSPD	CLOUD	TEMP	TDEW	PRESS	WDIR	WSPD	CLOUD	TEMP	TDEW
1	Lerwick	996.6	ESE	20	8	7.7	7.5	1003.2	SSW	25	8	8.5	5.6
2	Wick	997.5	WNW	14	8	4.2	3.5	1003.9	S	12	5	9.7	4.7
3	Stornoway	1002.3	N	7	8	5.3	2.7	1001.8	SSE	11	3	9.6	4.4
4	Loch Glascarnoch	1001.9	W	3	8	2.8	1.4	1002.3	SSE	5	7	10.2	1.8
5	Aviemore	1002.0	-	-	1	2.1	0.9	1002.8	-	-	8	11.0	4.2
6	Dyce	1001.2	W	11	1	4.7	1.8	1005.7	S	16	8	11.0	6.4
7	Tulloch Bridge	1003.6	WNW	2	0	-0.3	-0.9	1002.7	S	7	8	8.9	6.6
8	Tiree	1002.0	ENE	1	8	5.8	3.5	999.2	ESE	18	8	9.7	8.6
9	Leuchars	1002.7	W	8	0	4.5	1.7	1005.3	S	13	8	12.2	6.7
10	Bishopton	1002.5	SSE	4	8	6.5	5.1	1002.8	S	10	8	9.3	8.2
11	Machrihanish	1002.6	S	5	7	6.3	4.6	999.2	SSE	27	8	10.1	9.0
12	Boulmer	1005.4	SSW	7	0	-	-	1008.0	S	14	8	-	-
13	Eskdalemuir	1004.4	SSW	8	8	5.9	4.9	1006.3	S	11	8	8.1	7.3
14	Aldergrove	1004.1	SSW	7	8	6.8	5.4	998.7	S	16	8	11.4	9.1
15	Shap	1006.1	SSW	21	8	7.0	4.8	1007.3	S	20	8	9.5	7.3
16	Leeming	1007.9	S	8	8	6.4	2.0	1009.3	S	15	8	13.3	5.7
17	Ronaldsway	1005.6	SSW	15	8	9.1	7.0	1003.9	SSE	26	8	10.2	9.2
18	Bridlington	1009.1	SW	6	1	6.2	2.3	1011.4	S	22	8	12.9	7.2
19	Crosby	1008.2	S	17	8	9.5	4.6	1007.9	S	18	8	12.0	7.2
20	Valley	1007.2	SSW	21	8	10.1	8.1	1004.8	S	29	8	10.8	9.1
21	Waddington	1011.0	SSW	11	0	6.5	2.8	1012.6	S	20	8	13.8	5.7
22	Shawbury	1010.3	S	10	7	7.2	3.5	1009.5	S	19	8	12.7	5.2
23	Weybourne	1012.2	SSW	13	0	7.3	4.4	1014.7	S	16	1	15.5	6.1
24	Bedford	1013.0	SSW	8	0	5.6	3.5	1013.9	S	17	3	14.2	5.2
25	Aberporth	1009.5	S	13	8	7.9	6.4	1006.5	S	25	8	9.9	8.9
26	Sennybridge	1011.0	SSW	10	8	6.4	4.6	1009.4	SSW	17	8	9.9	6.9
27	Wattisham	1013.9	S	7	0	5.9	4.7	1015.6	SSW	12	8	13.7	5.5
28	Almondsbury	1012.9	S	5	0	6.4	3.1	1012.5	S	13	8	13.3	6.4
29	Heathrow	1014.0	S	7	0	7.0	5.2	1015.4	S	15	8	15.7	6.0
30	Manston	1015.4	SSW	7	0	7.0	6.2	1017.3	S	13	1	13.9	7.6
31	Chivenor	1012.2	S	11	5	8.6	6.0	1010.6	S	22	8	12.7	8.1
32	Exeter	1013.4	S	4	1	6.2	4.2	1012.6	S	17	8	12.1	8.6
33	Herstmonceux	1015.4	SW	3	5	6.5	5.9	1017.0	S	8	0	14.0	8.5
34	Hurn	1014.5	WSW	5	0	7.4	5.7	1015.2	SSW	13	8	13.8	8.4
35	Camborne	1013.0	SSW	11	8	8.8	7.4	1010.2	S	19	8	10.9	9.7

Daily Weather Summary for Monday 29 April 2024

Selected European readings at (L) 0000 and (R) 1200 UTC

STATIONS		0000 UTC						1200 UTC					
NO	SITE	PRESS	WDIR	WSPD	CLOUD	TEMP	TDEW	PRESS	WDIR	WSPD	CLOUD	TEMP	TDEW
1	Murmansk	1030.7	SW	2	7	-1.5	-3.0	1028.1	S	4	7	4.8	-3.6
2	Helsinki	1026.0	E	4	0	4.3	0.2	1022.9	SSE	14	7	20.0	6.0
3	Stockholm	1019.0	ESE	4	-	6.6	3.7	1019.6	SSW	6	-	16.0	9.5
4	Oslo	1012.2	NE	12	-	6.6	5.4	1017.8	SSW	10	8	7.1	5.3
5	Reykjavik	1015.0	ESE	6	3	4.1	-1.8	1016.1	NNW	8	2	8.2	-0.8
6	Moscow	1029.5	-	0	0	5.7	3.3	1031.6	NE	2	0	18.7	0.4
7	Kiev	1028.6	N	4	1	11.9	2.9	1030.9	NNE	6	4	19.9	2.3
8	Warsaw	1022.6	ESE	6	7	13.1	6.2	1024.4	SSE	8	6	25.8	7.4
9	Berlin	1017.7	WNW	12	8	16.8	7.3	1023.3	N	4	8	19.1	8.3
10	De Bilt	1016.7	S	4	2	6.9	5.7	1019.3	S	10	3	17.3	6.8
11	Dublin	1005.8	SSW	6	6	7.9	5.6	1000.8	SSW	16	7	13.5	7.4
12	Cork	1006.9	S	8	7	8.5	7.6	1003.1	WSW	14	7	11.9	6.7
13	Sofia	1024.7	SE	2	0	9.4	6.5	1022.4	NE	6	5	19.9	5.4
14	Belgrade	-	-	-	-	-	-	1022.7	-	-	0	25.7	6.2
15	Budapest	1022.5	ESE	4	-	14.3	7.4	1024.1	E	8	-	25.5	7.1
16	Prague	1018.3	SE	4	-	11.9	6.9	1020.0	N	4	7	22.5	10.3
17	Munich	1020.2	W	4	8	10.8	6.3	1018.6	NE	6	3	21.1	5.0
18	Strasbourg	1020.6	-	0	8	10.0	8.3	1020.7	N	5	8	19.6	8.9
19	Paris	1017.9	SSW	4	-	9.6	7.5	1018.9	SSE	8	6	17.1	7.2
20	Jersey	1016.2	SW	8	0	7.7	5.3	1016.4	S	13	3	13.8	7.8
21	Milan	1022.1	WSW	2	0	11.3	10.2	1021.8	N	2	0	21.0	10.5
22	Marseille	1017.1	W	4	7	13.2	12.1	1016.8	WNW	13	7	20.2	14.1
23	Bordeaux	1018.7	WNW	3	-	8.4	7.2	1018.9	ENE	3	7	17.2	6.1
24	Rome	1017.3	ENE	2	0	12.7	9.1	1018.1	SW	10	0	24.6	8.4
25	Ajaccio	1016.6	NE	5	7	14.9	9.0	1016.0	SW	5	-	20.2	15.0
26	Barcelona	1016.3	ENE	4	7	14.2	13.1	1014.2	N	8	8	14.3	13.2
27	Majorca	1014.6	NW	3	5	14.7	13.1	1012.5	NNW	4	8	16.7	15.7
28	Madrid	1015.8	ENE	2	2	8.7	3.2	1012.7	SW	5	4	19.0	5.8
29	Lisbon	-	-	-	-	-	-	-	-	-	-	-	-
30	Athens	1018.1	N	7	-	18.9	7.7	1019.1	NNE	8	2	25.2	6.7
31	Malta	1014.1	ENE	12	0	16.3	14.5	1015.5	E	18	1	20.8	15.6
32	Gibraltar	1015.3	W	9	0	15.2	9.6	1016.3	W	15	1	20.3	7.5

Daily Weather Summary for Monday 29 April 2024

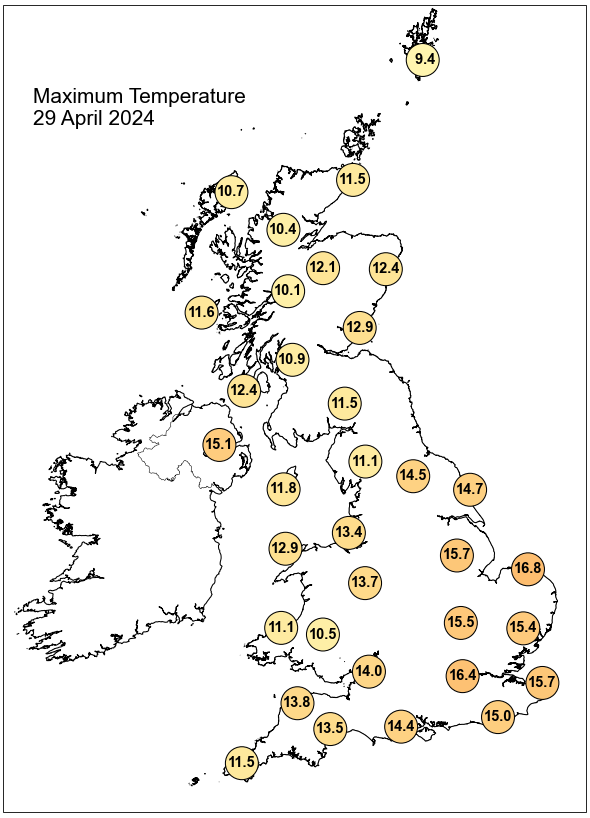

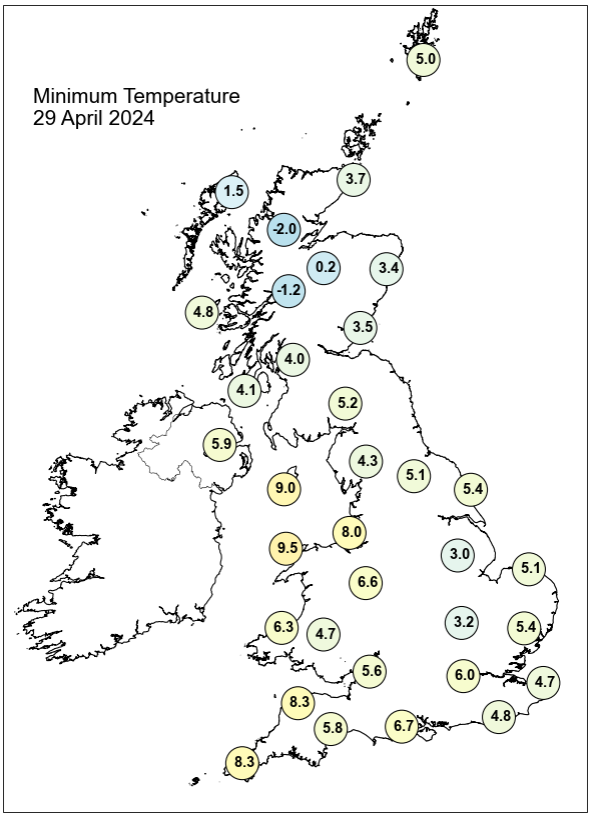

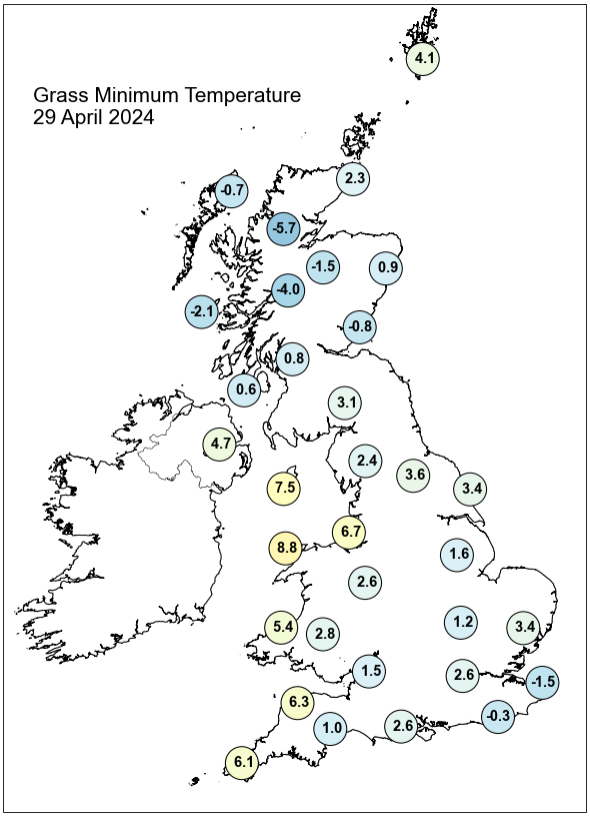

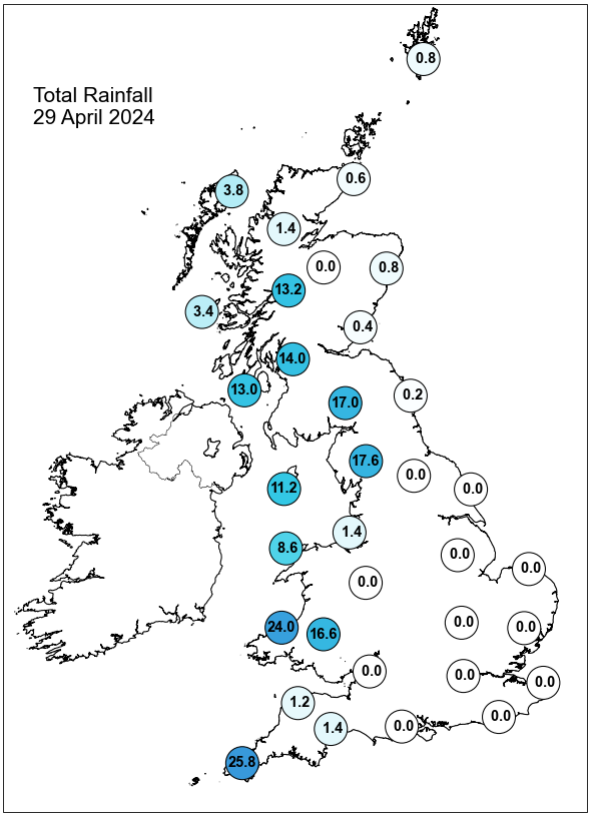

Daily Weather Summary for Monday 29 April 2024

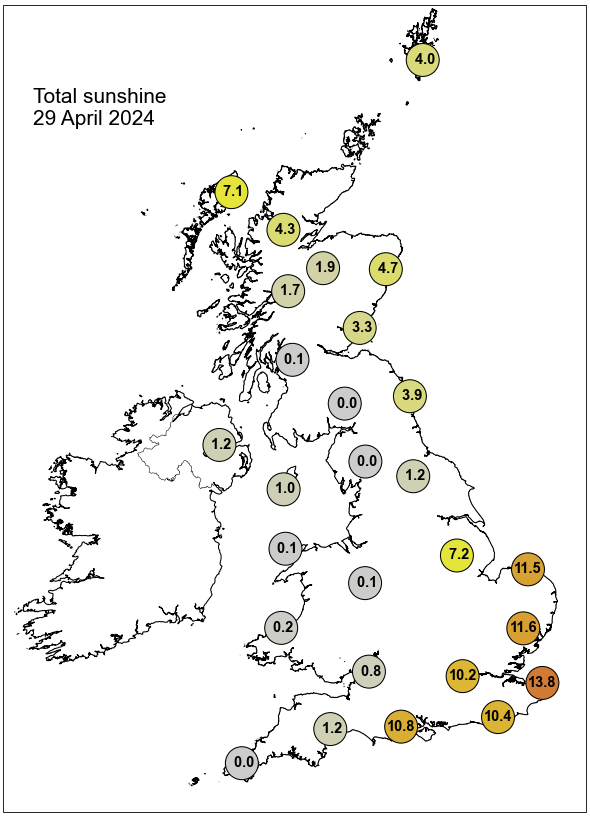

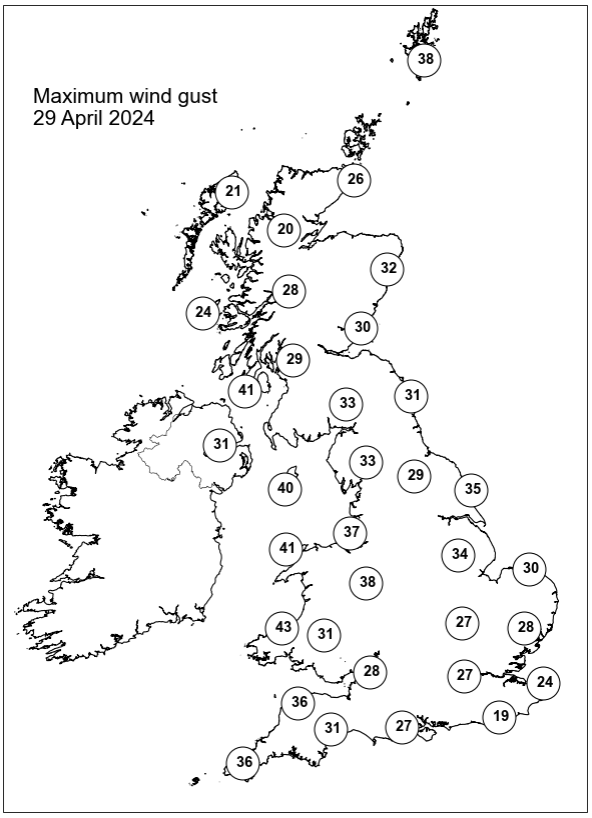

None of the selected stations observed a day of sleet or snow falling or non-zero snow depth at 0900 UTC.

Daily Weather Summary for Tuesday 30 April 2024

This day's summary created 07/05/2024 04:02

Summary of the UK Weather for Tuesday 30 April 2024

The early hours of Tuesday had a low centred just west of Ireland which brought rain and strong winds across Northern Ireland and the west coast of the mainland. The frontal features associated with this were slow moving, bringing persistent rain and cloud into the morning. Across eastern England and northern Scotland it was clear and dry with light winds, bringing a chilly night here. A slow moving cold front brought rain and drizzle to parts of southwest England and Wales, stretching northwards into Northern Ireland, parts of northwest England and southwest Scotland. Across some central and eastern portions of England, a south to southeasterly flow was responsible for mostly sunny and warm conditions but cloud and showery rain affected the far east of East Anglia and southeast England. Through the evening, showery outbreaks of rain continued across the west and northwest whilst showery outbreaks also affected East Anglia and the southeast due to a warm front. Largely dry with clear spells elsewhere.

Daily Extremes

Highest Maximum	**20.2°C** Hull, East Park (Humberside, 2mAMSL)
Lowest Maximum	**9.1°C** Liscombe (Somerset, 348mAMSL)
Highest Minimum	**11.2°C** Chivenor (Devon, 6mAMSL)
Lowest Minimum	**1.9°C** Tulloch Bridge (Inverness-shire, 249mAMSL) also Santon Downham (Suffolk, 6mAMSL)
Lowest Grass Minimum	**-1.8°C** Altnahinch Filters (Antrim, 213mAMSL)
Most Rainfall	**17.8mm** Gunnislake S Wks (Cornwall, 8mAMSL)
Most Sunshine	**13.0hr** Leconfield (Humberside, 7mAMSL)
Highest Gust	**47Kt 54mph** Scilly: St Marys Airport (Isles Of Scilly, 31mAMSL)
Highest Gust (mountain)*	**64Kt 74mph** Cairngorm Summit (Inverness-shire, 1237mAMSL)
Greatest Snow Depth at 0900 UTC	No non-zero values.

mAMSL refers to station elevation in metres above mean sea level.

*Mountain stations are above 500mAMSL.

Daily Weather Summary for Tuesday 30 April 2024

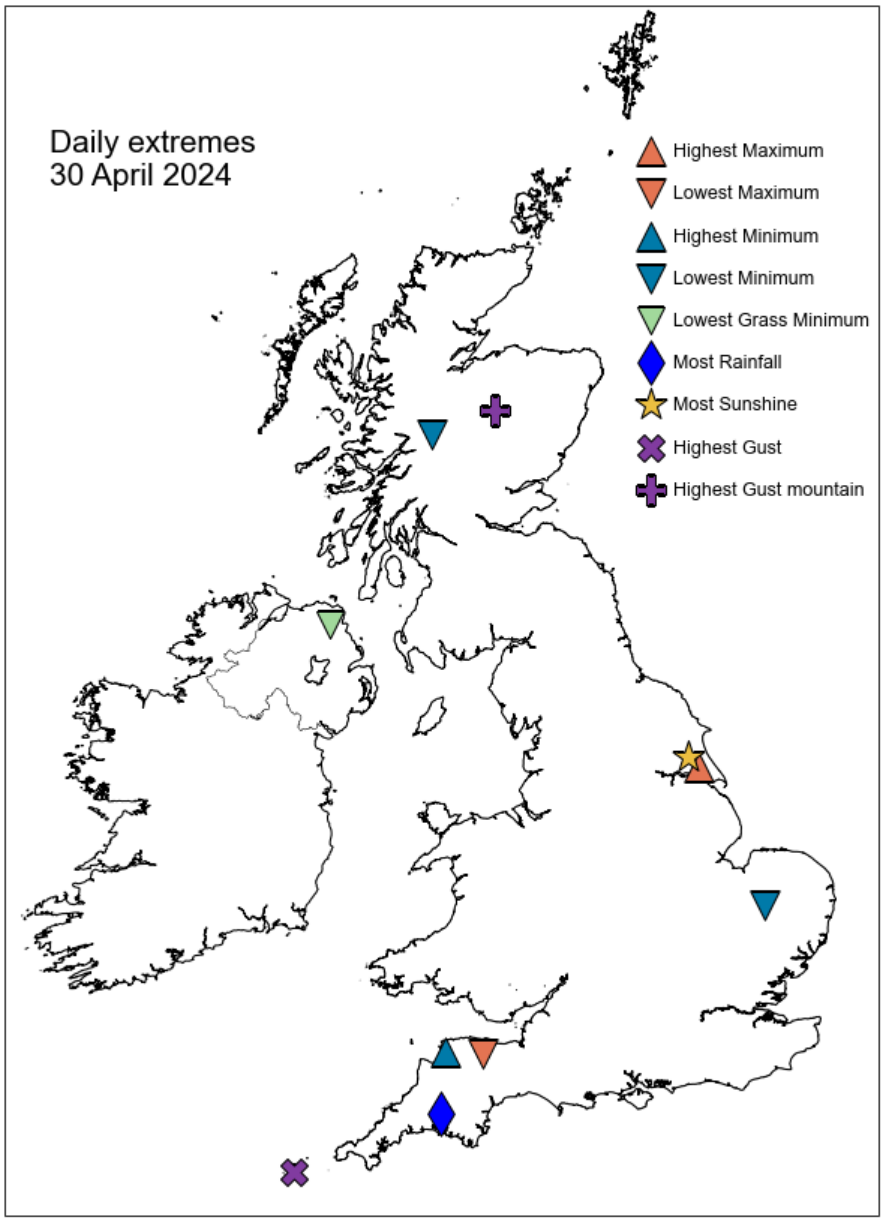

Daily Weather Summary for Tuesday 30 April 2024

North Atlantic and Europe analysis charts and satellite images at 0000 UTC

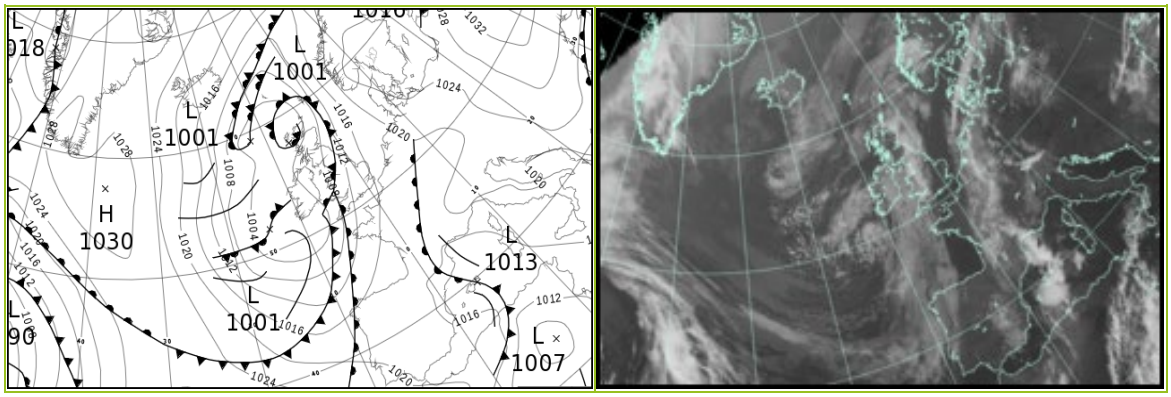

North Atlantic and Europe analysis charts and satellite images at 1200 UTC

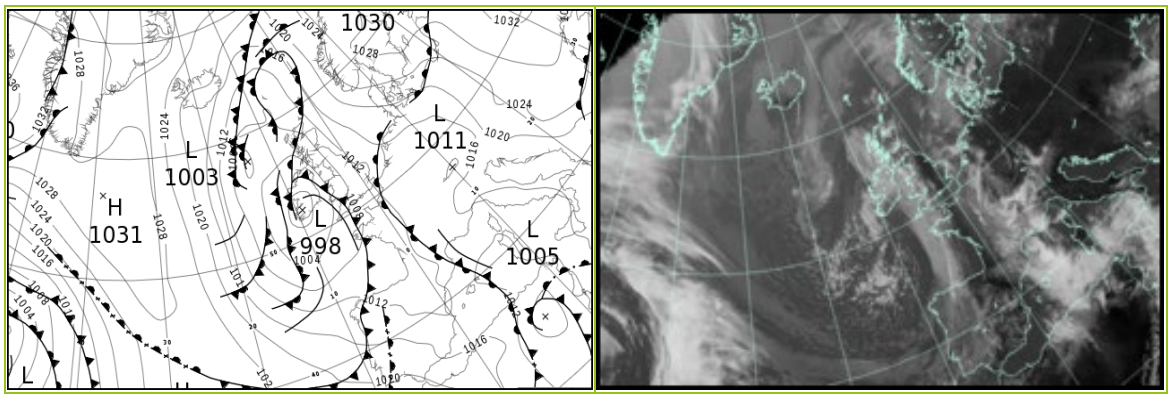

All satellite imagery copyright Met Office and EUMETSAT (European Organisation for the Exploitation of Meteorological Satellites). These show infra-red images from the geostationary MSG satellite. The rainfall rates are derived from both rain-radar and satellite data.

Daily Weather Summary for Tuesday 30 April 2024

UK satellite and rain-radar precipitation rates at (L) 0000 and (R) 1200 UTC

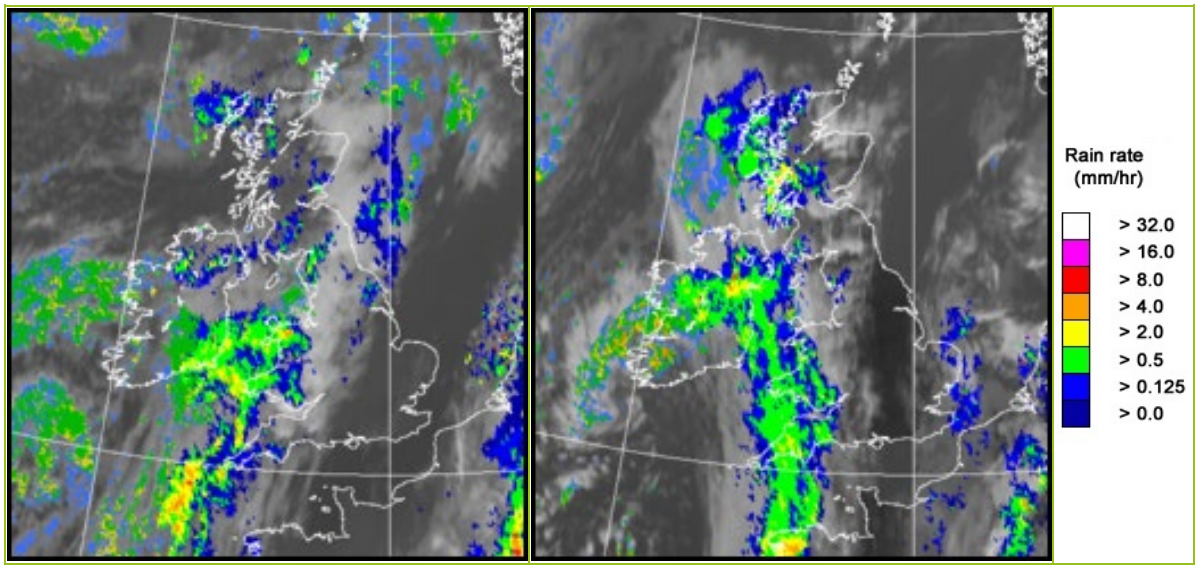

UK wind speed and direction at (L) 0000 and (R) 1200 UTC

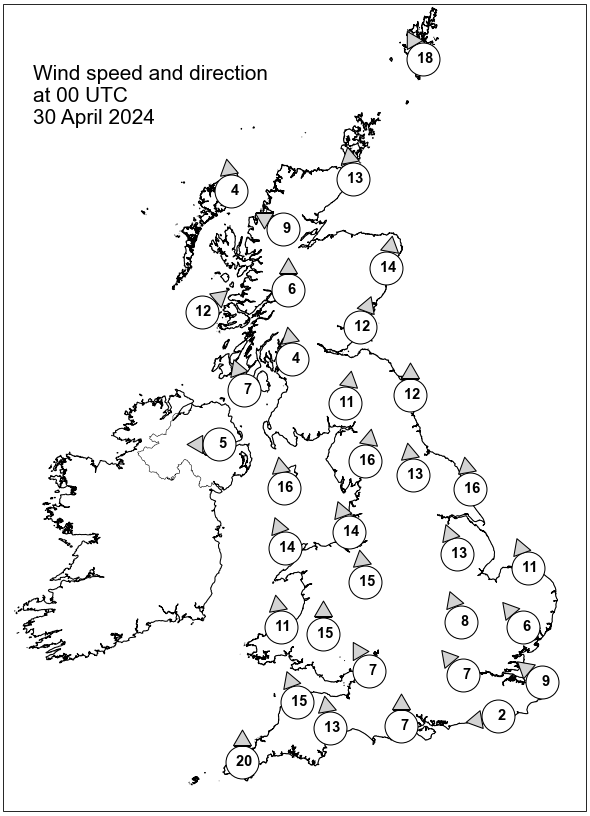

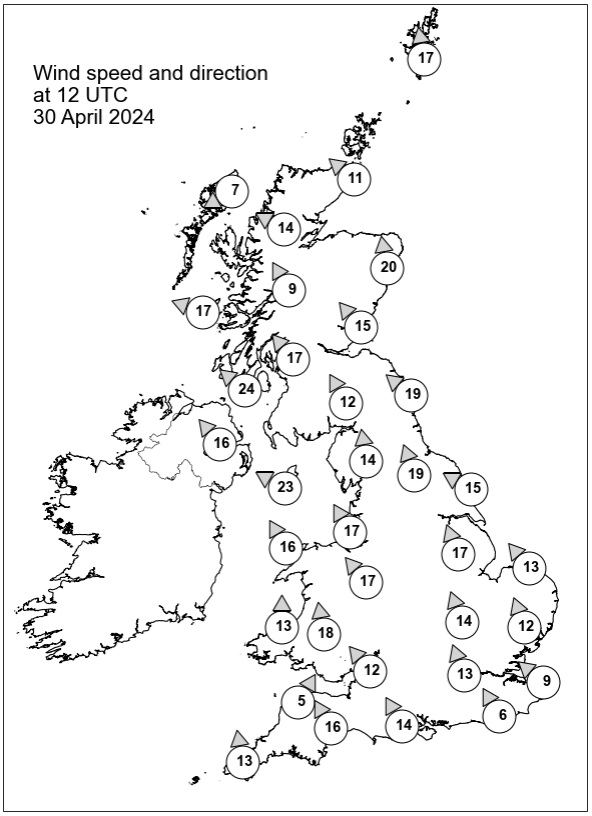

Daily Weather Summary for Tuesday 30 April 2024

Selected UK readings at (L) 0000 and (R) 1200 UTC

STATIONS		0000 UTC						1200 UTC					
NO	SITE	PRESS	WDIR	WSPD	CLOUD	TEMP	TDEW	PRESS	WDIR	WSPD	CLOUD	TEMP	TDEW
1	Lerwick	1007.7	SSE	18	8	7.8	7.4	1013.9	S	17	8	10.3	8.2
2	Wick	1004.0	S	13	8	9.2	7.1	1010.1	SE	11	5	11.0	7.6
3	Stornoway	1001.1	S	4	8	8.8	8.2	1007.4	ENE	7	8	10.5	6.0
4	Loch Glascarnoch	1002.9	ESE	9	8	7.7	5.7	1006.7	ESE	14	4	13.6	7.4
5	Aviemore	1004.5	-	-	8	8.9	4.0	1007.2	-	-	8	13.7	6.7
6	Dyce	1006.8	S	14	8	9.8	6.4	1010.9	S	20	0	13.1	6.7
7	Tulloch Bridge	1005.7	S	6	8	7.0	5.6	1007.2	SSE	9	8	10.8	8.2
8	Tiree	1003.5	SW	12	0	7.9	5.1	1003.9	ESE	17	8	10.1	9.2
9	Leuchars	1007.0	SSW	12	8	9.7	7.0	1009.0	SE	15	0	14.3	7.9
10	Bishopton	1006.5	S	4	2	6.9	5.6	1006.3	SE	17	8	12.8	9.4
11	Machrihanish	1005.6	SSE	7	6	5.5	3.8	1003.7	SE	24	8	11.1	9.2
12	Boulmer	1009.3	S	12	8	-	-	1010.4	SE	19	0	-	-
13	Eskdalemuir	1008.5	S	11	8	8.3	7.0	1007.9	SSE	12	8	13.5	7.4
14	Aldergrove	1005.0	E	5	8	8.2	5.9	1002.5	SE	16	5	11.2	8.6
15	Shap	1009.1	S	16	8	9.0	7.7	1007.8	S	14	0	13.7	5.7
16	Leeming	1010.4	S	13	8	11.3	6.7	1009.4	SSE	19	0	16.9	5.2
17	Ronaldsway	1007.1	S	16	8	9.8	8.9	1004.8	ESE	23	8	11.0	9.3
18	Bridlington	1012.4	S	16	8	10.3	6.7	1011.3	ESE	15	0	14.6	9.1
19	Crosby	1008.9	SSE	14	8	10.8	8.7	1006.8	SSE	17	8	15.7	7.9
20	Valley	1007.1	SSE	14	8	10.2	8.8	1004.4	SSE	16	8	12.3	10.0
21	Waddington	1013.4	SSE	13	8	8.6	4.8	1010.6	SSE	17	1	17.9	7.1
22	Shawbury	1010.0	S	15	4	10.9	7.3	1007.3	SE	17	8	15.4	7.6
23	Weybourne	1015.5	SSE	11	0	9.1	3.8	1012.3	SE	13	0	16.7	9.4
24	Bedford	1014.3	SSE	8	0	7.2	4.0	1010.4	SSE	14	1	17.6	6.6
25	Aberporth	1006.3	S	11	8	10.2	9.7	1004.7	S	13	8	9.7	8.9
26	Sennybridge	1009.2	S	15	8	8.7	7.7	1006.3	S	18	8	9.6	8.7
27	Wattisham	1016.1	SE	6	8	8.7	5.4	1012.3	SSE	12	1	16.3	8.0
28	Almondsbury	1011.8	SSE	7	8	11.6	7.6	1008.0	SE	12	8	14.8	6.3
29	Heathrow	1014.9	SE	7	0	9.1	4.6	1010.7	SSE	13	2	18.9	7.0
30	Manston	1016.2	SE	9	0	9.1	7.7	1013.0	SE	9	8	14.4	11.6
31	Chivenor	1008.9	SSE	15	8	11.6	9.5	1006.0	SSW	5	8	10.4	9.3
32	Exeter	1010.9	S	13	8	11.5	8.3	1006.7	SSE	16	8	11.4	9.9
33	Herstmonceux	1015.6	E	2	2	8.1	7.1	1012.1	SSE	6	8	15.1	10.4
34	Hurn	1013.6	S	7	0	11.2	8.8	1009.7	SSE	14	0	13.9	7.2
35	Camborne	1007.0	S	20	8	11.1	10.7	1005.0	S	13	8	9.2	8.2

Daily Weather Summary for Tuesday 30 April 2024

Selected European readings at (L) 0000 and (R) 1200 UTC

STATIONS		0000 UTC						1200 UTC					
NO	SITE	PRESS	WDIR	WSPD	CLOUD	TEMP	TDEW	PRESS	WDIR	WSPD	CLOUD	TEMP	TDEW
1	Murmansk	1023.7	SSW	4	7	1.5	-2.6	1024.2	N	6	8	3.2	-3.5
2	Helsinki	1024.8	W	8	0	8.0	6.8	1027.9	WNW	14	0	17.9	2.1
3	Stockholm	1027.3	WSW	2	-	4.5	2.0	1029.9	N	4	-	17.1	0.1
4	Oslo	1025.1	SSE	2	-	7.5	6.4	1027.3	WSW	4	5	16.5	6.9
5	Reykjavik	1018.7	N	7	2	3.1	-0.6	1018.6	N	11	5	7.8	-0.8
6	Moscow	1033.9	-	0	0	7.3	4.2	1027.8	WSW	4	2	22.4	3.7
7	Kiev	1034.4	-	0	0	11.0	3.6	1033.0	ESE	4	0	21.8	3.5
8	Warsaw	1026.7	SE	8	0	16.3	5.3	1024.8	SE	10	6	25.1	9.4
9	Berlin	1022.0	NE	6	8	12.8	7.4	1017.1	SE	10	0	26.6	9.8
10	De Bilt	1018.1	SSE	2	8	11.2	10.2	1015.2	SSE	8	7	19.6	11.9
11	Dublin	1005.2	SE	6	7	8.8	5.7	1001.8	SE	17	8	10.7	8.8
12	Cork	1002.6	SE	4	7	7.3	6.4	999.1	S	14	7	9.7	5.3
13	Sofia	1025.5	SSE	2	6	10.5	4.7	1022.9	NNE	8	6	16.5	9.6
14	Belgrade	1024.7	SE	8	-	16.3	6.4	1023.7	SE	10	2	22.2	7.5
15	Budapest	1024.7	ENE	4	-	14.8	8.3	1024.3	E	6	-	23.6	6.4
16	Prague	1020.0	S	4	-	16.8	5.5	1016.5	SSE	10	1	26.7	6.7
17	Munich	1017.7	NE	2	8	14.1	9.8	1011.7	E	6	1	26.7	2.6
18	Strasbourg	1018.4	NW	8	-	13.4	8.7	1013.5	NE	3	-	23.1	11.5
19	Paris	1017.9	S	7	7	13.4	10.0	1012.9	SE	11	8	18.1	11.4
20	Jersey	1014.3	S	11	0	10.2	7.9	1008.7	SSE	18	6	14.9	8.0
21	Milan	1020.9	NNE	1	4	14.5	12.4	1017.8	ENE	5	0	22.9	9.2
22	Marseille	1016.4	SE	2	7	14.5	11.5	1013.2	NW	9	7	18.4	13.9
23	Bordeaux	1016.6	NNW	3	8	12.1	8.6	1011.3	SE	8	-	19.4	8.4
24	Rome	1018.2	NE	2	0	12.9	9.0	1015.0	S	9	0	24.4	11.7
25	Ajaccio	1015.8	NE	8	-	13.9	4.7	1011.5	WSW	9	-	24.5	10.0
26	Barcelona	1013.9	E	18	8	14.2	12.4	1012.1	E	12	8	16.9	13.3
27	Majorca	1013.9	WNW	3	8	14.9	12.4	1011.9	SW	8	8	19.2	11.8
28	Madrid	1016.2	SE	4	5	10.4	6.5	1012.6	SSW	11	7	16.9	2.9
29	Lisbon	-	-	-	-	-	-	-	-	-	-	-	-
30	Athens	1019.5	NE	6	-	16.8	6.7	1017.4	NW	6	4	22.2	8.8
31	Malta	1016.2	E	9	5	16.6	15.4	1015.9	ESE	21	8	18.5	14.9
32	Gibraltar	1019.4	WNW	8	0	15.4	9.7	1020.3	W	17	8	18.2	8.8

Daily Weather Summary for Tuesday 30 April 2024

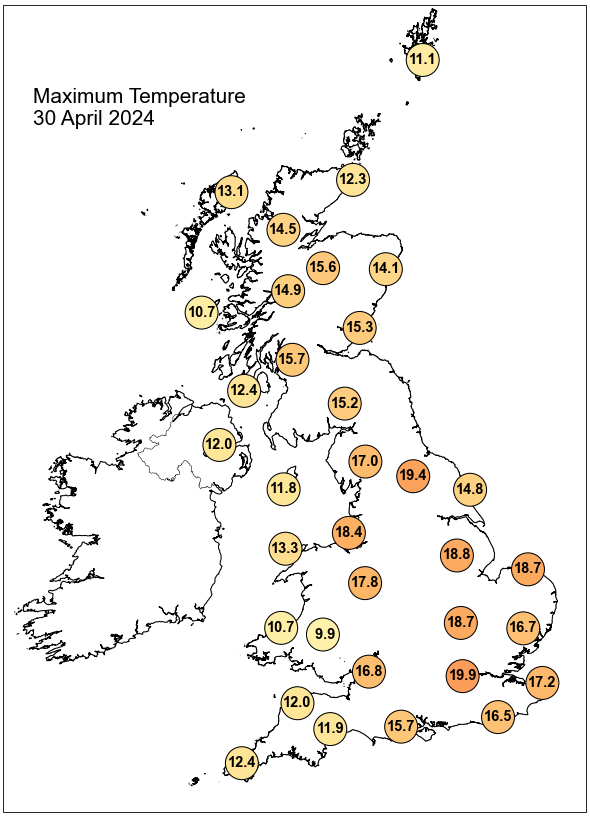

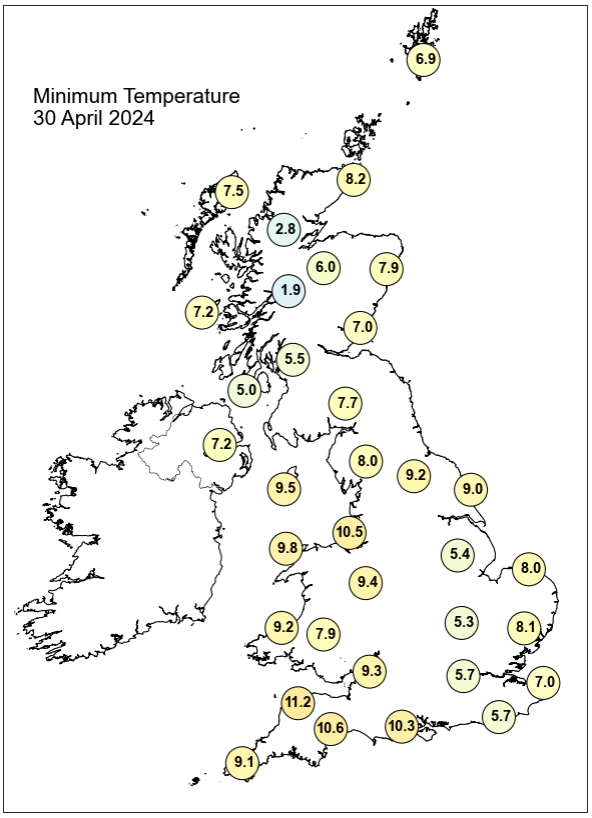

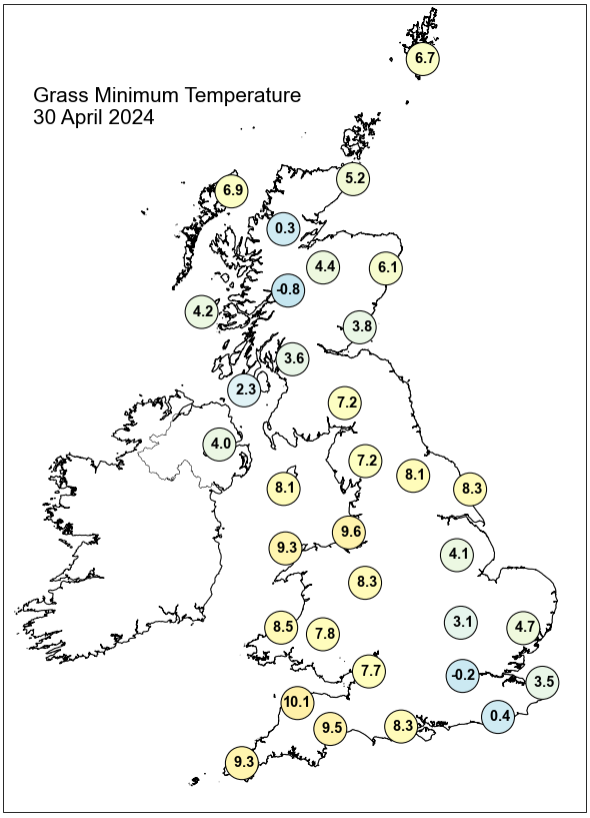

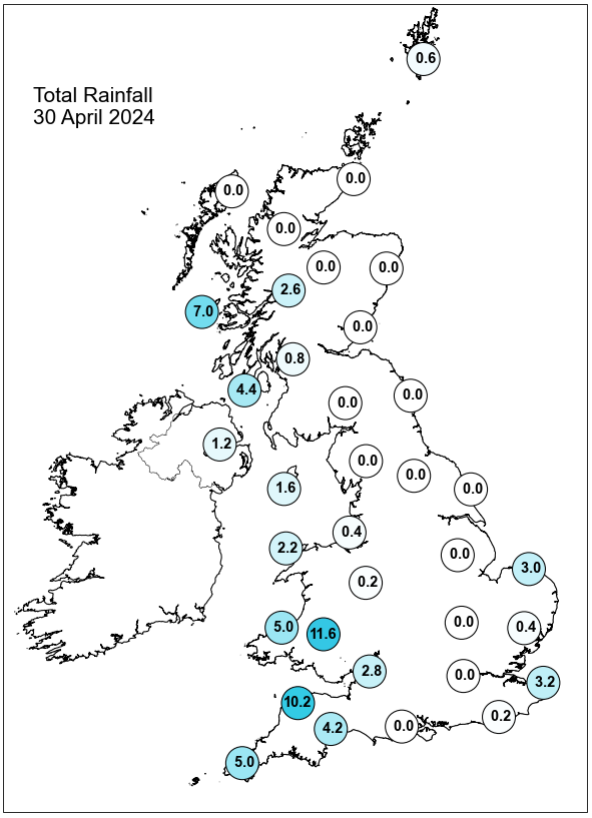

Daily Weather Summary for Tuesday 30 April 2024

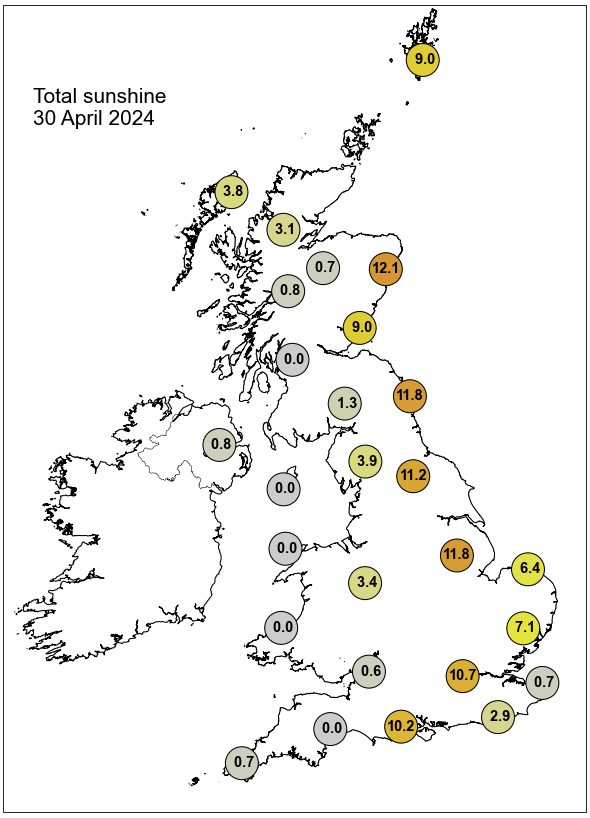

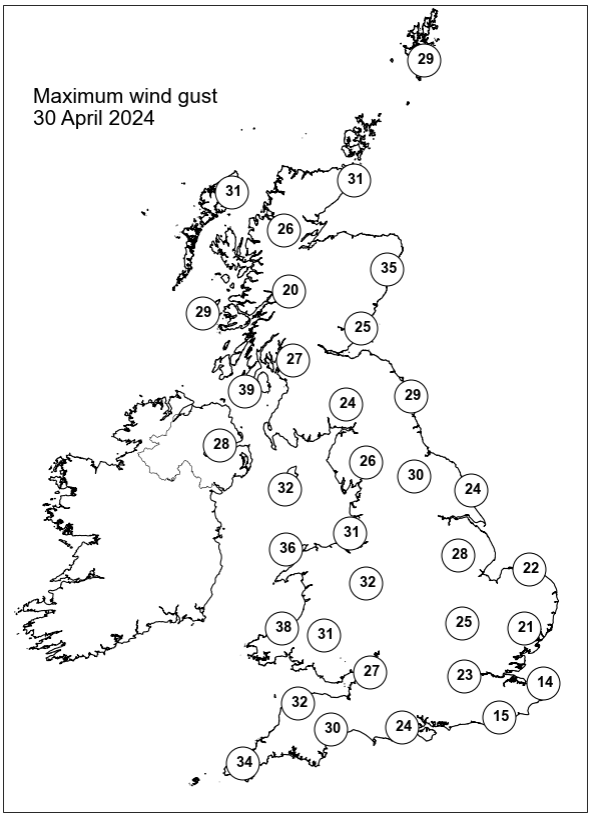

None of the selected stations observed a day of sleet or snow falling or non-zero snow depth at 0900 UTC.

Guidance Notes

UTC = Universal Coordinated Time. For the UK UTC is the same as GMT (Greenwich Mean Time).

National boundaries shown on the European station map are for illustrative purposes only.

Daily extremes

- Daily extremes have been manually confirmed by Met Office Observations Quality Management as valid observations from the live database at the time of checking. However, more extreme values may still be possible if they occur after the time of production.
- Mountain stations above 500 masl are excluded from lowest temperatures, highest gust speeds and greatest snow depths at 0900 UTC. This is because they are not considered representative of low level areas.
- Counties quoted against each station are based on historical county boundaries pre-1974 and may not reflect current administrative boundaries.

Analysis charts and satellite imagery

- The satellite imagery is infra-red imagery from the geostationary MSG satellite.
- The rainfall image is derived from satellite data from MSG and rain-radar data. This represents a snapshot of instantaneous rain-rates at 0000 UTC and 1200 UTC and so does not necessarily reflect daily accumulations in the rainfall station map.
- Any analysis charts or satellite images which are unavailable will be displayed as white space.

Station maps

- The UK maps show station data for the same set of stations presented UK data table. These stations are selected to provide good spatial coverage across the UK; they represent only a fraction of the overall UK observing network.
- Wind speed maps show wind speed in Kt and direction both averaged over the hour up to the time of observation. 1 Kt = 1.151 mph.

Hourly station data

- The data tables provide spot hourly observations from synoptic messages at 0000 and 1200 UTC. Missing data are denoted by '-'.

- Pressures are mean sea level pressure in hPa.
- For UK stations, Gibraltar and Jersey, the wind speeds and directions are both averaged over the hour up to the time of observation. However, for European stations wind speeds and directions are both averaged over a 10-minute period up to the time of observation.
- Wind speeds are in Kt. Wind directions are stored in the database every 10 degrees and have been converted to the nearest point of the compass. These give the direction the wind is blowing from, not to.
- Cloud amounts are in Oktas from 0 (clear) to 8 (overcast). 9 indicates sky obscured (eg by fog).
- Air temperature and dew point temperature are in Celsius.

Temperature maps

- Daily maximum, minimum and grass minimum temperatures are in Celsius.
- The period for the daily maximum temperature is defined from 0900 UTC on the day in question to 0900 UTC the following day.
- The period for the daily minimum and grass minimum temperatures is defined as 0900 UTC the previous day to 0900 UTC on the day in question.
- On any given day the minimum will typically occur in the early hours of the morning and the maximum in early afternoon.

Rainfall, sunshine and max gust speed maps

- Daily rainfall is in mm from 0900 UTC on the day in question to 0900 UTC the following day.
- Daily sunshine is in hours from Kipp and Zonen CSD1 automatic sunshine records. Bright sunshine is defined as exceeding 120 W/m^2.
- Max gust speeds are the daily max gust in Kt from 0000-0000 UTC

Snow maps

- The day of snow falling map displays data from present weather sensors, showing stations which have recorded sleet or snow falling at any point in the day (0000-0000 UTC).
- The snow lying map shows level snow depth as recorded by the automatic snow depth sensors at 0900 UTC. These snow depth sensors do not record snow depth if this is less than 1cm.
- Snow depth sensors are normally operational from October to April, in the event of snow falling outside this period data availability may be limited.

- Snow maps will only be displayed if one or more of the selected stations on that date have recorded either snow falling or non-zero snow depths. If snow maps are not displayed it is still possible that other stations in the network have recorded a day of sleet or snow falling or non-zero snow depth.